
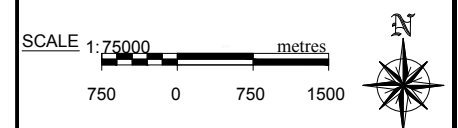
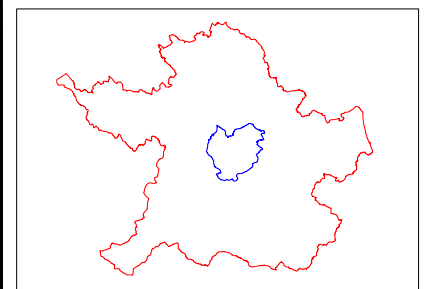
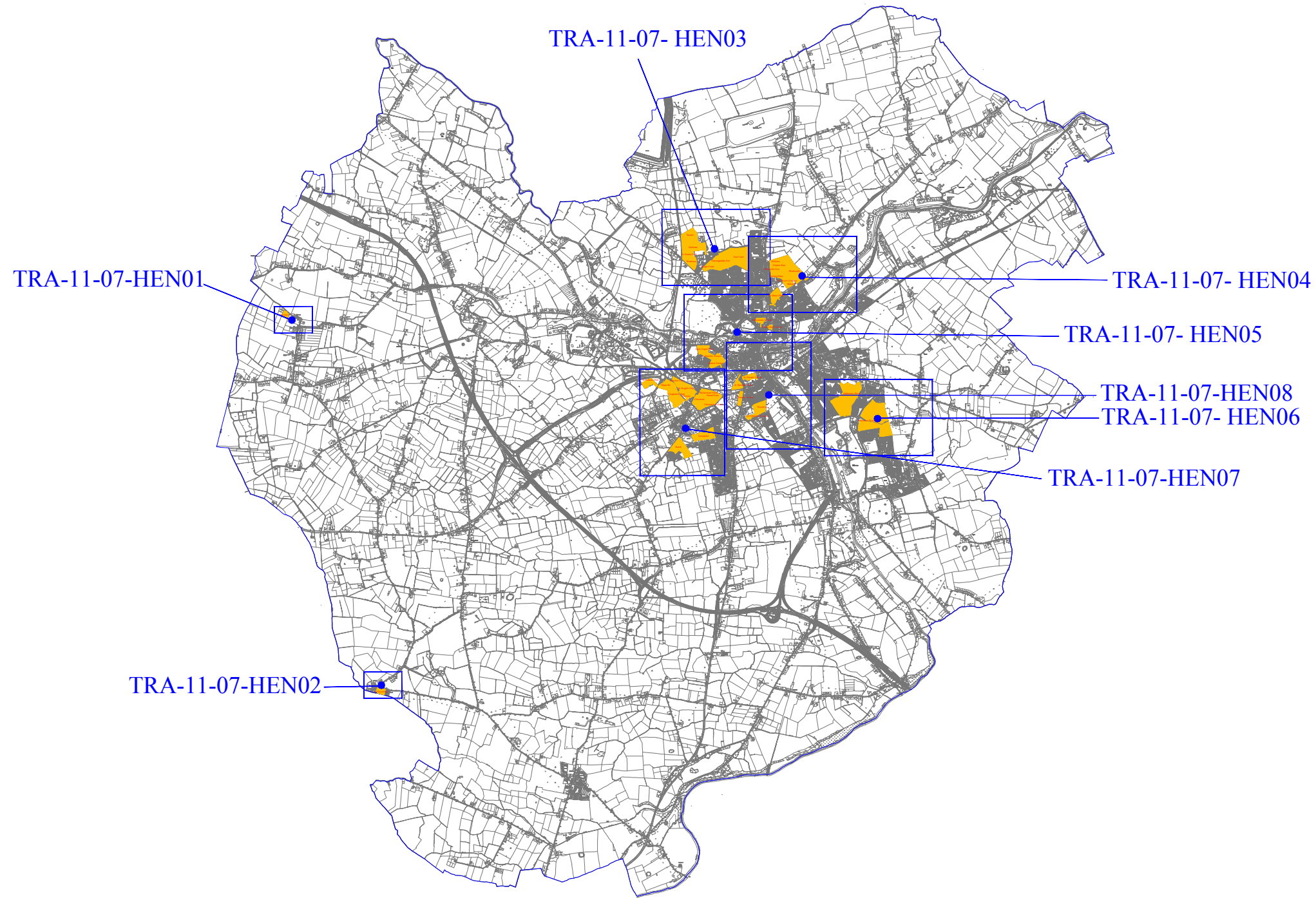


**LEGEND**

 30km/hr Speed Limit Zone



MEATH COUNTY COUNCIL,  
COUNTY HALL,  
RAILWAY STREET,  
NAVAN,  
CO. MEATH. C15AW81  
  
TEL. 046 9097000  
FAX. 046 9097001  
WEB. [www.meathcoco.ie](http://www.meathcoco.ie)

PROJECT:

# Housing Estate Special Speed Limits 2016 Navan MD-Key Map

TRACED	
SURVEYED	
DRAWN	AO
DESIGNED	PP
CHECKED	MW

COPYRIGHT  
ORDNANCE SURVEY OFFICE  
&  
MEATH COUNTY COUNCIL

REV.	DESCRIPTION	BY	CHK	DATE
NOTES:				

HORIZONTAL	1:75000 @ A3
VERTICAL	
DATE	October 2016
DATUM	

DRAWING TITLE:  
Location: - Navan MD  
  
DRAWING NO: TRA-11-07-HEN-Key Map  
  
This is a Computer Generated Map -  
OS Licence No. 2016/31/CCMA/Meath County Council  
This map is drawn to the Largest Scale published by the Ordnance Survey

# Hill Grove

Bohermeen

Hall

79.9

78.5

77.9

75.1

Presb.

74.6

1

2

## LEGEND

 30km/hr Speed Limit Zone

SCALE 1:2500  
25 0 25 50 metres



MEATH COUNTY COUNCIL,  
COUNTY HALL,  
RAILWAY STREET,  
NAVAN,  
CO. MEATH. C15AW81

TEL 046 9097000  
FAX 046 9097001  
WEB [www.meathcoco.ie](http://www.meathcoco.ie)

PROJECT:

Housing Estate  
Special Speed Limits 2016

TRACED  
SURVEYED  
DRAWN  
DESIGNED  
CHECKED

AO  
PP  
MW

COPYRIGHT  
ORDNANCE SURVEY OFFICE  
&  
MEATH COUNTY COUNCIL

REV.	DESCRIPTION	BY	CHK	DATE

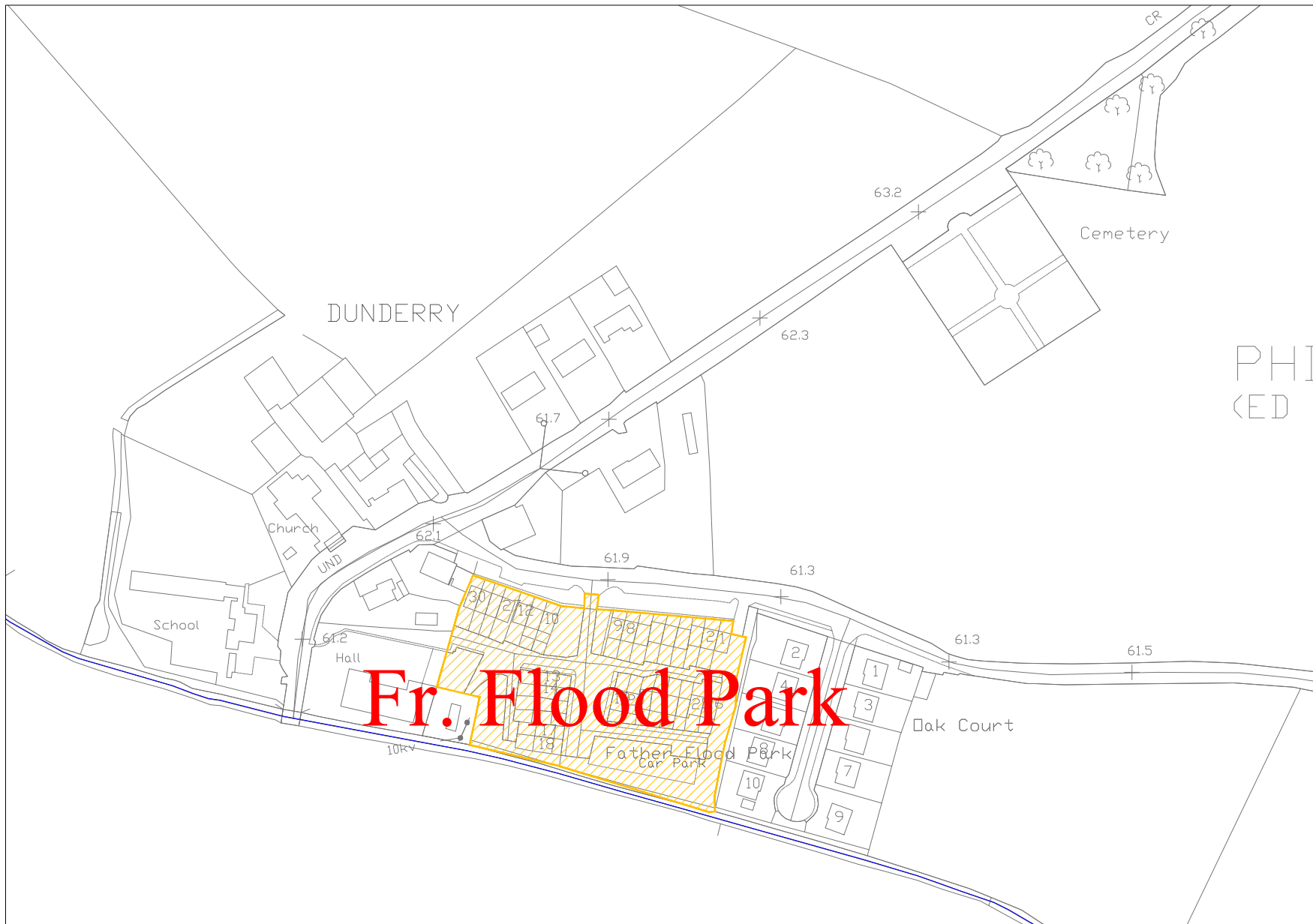
NOTES:

HORIZONTAL	VERTICAL	DATUM
1:2500 @ A4		

DRAWING TITLE:  
Location: -  
Bohermeen- Navan MD

DRAWING NO: TRA-11-07-HEN01

This is a Computer Generated Map -  
OS Licence No. 2016/51/CCMA/Meath County Council  
This map is drawn to the Largest Scale published by the Ordnance Survey



# LEGEND

 30km/hr Speed Limit Zone

SCALE 1:2500  
25 0 25 50 meters



MEATH COUNTY COUNCIL,  
COUNTY HALL,  
RAILWAY STREET,  
NAVAN,  
CO. MEATH. C15AW81

TEL. 046 9097000  
FAX. 046 9097001  
WEB. www.meathcoco.ie

PROJECT:

Housing Estate  
Special Speed Limits 2016

TRACED	
SURVEYED	
DRAWN	AO
DESIGNED	PP
CHECKED	MF

COPYRIGHT  
ORDNANCE SURVEY OFFICE  
&  
MEATH COUNTY COUNCIL

REV.	DESCRIPTION	BY	CHK	DATE	HORIZONTAL	VERTICAL	DATE	DATUM
					1:2500 @ A4		October 2016	
NOTES:								

DRAWING TITLE: Location: -  
Dunderry- Navan MD

DRAWING NO: TRA-11-07-HEN02

This is a Computer Generated Map -  
OS Licence No. 2016/51/CCMA/Meath County Council  
This map is drawn to the Largest Scale published by the Ordnance Survey





LEGEND

 30km/hr Speed Limit Zone

SCALE 1:5000  
50 0 50 100 metres



MEATH COUNTY COUNCIL,  
COUNTY HALL,  
RAILWAY STREET,  
NAVAN,  
CO. MEATH. C15AW81  
  
TEL. 046 9087000  
FAX. 046 9087001  
WEB. [www.meathcoco.ie](http://www.meathcoco.ie)

PROJECT:

Housing Estate  
Special Speed Limits 2016

TRACED	
SURVEYED	
DRAWN	A0
DESIGNED	PP
CHECKED	MW

COPYRIGHT  
ORDNANCE SURVEY OFFICE  
&  
MEATH COUNTY COUNCIL

REV.	DESCRIPTION	BY	CHK	DATE

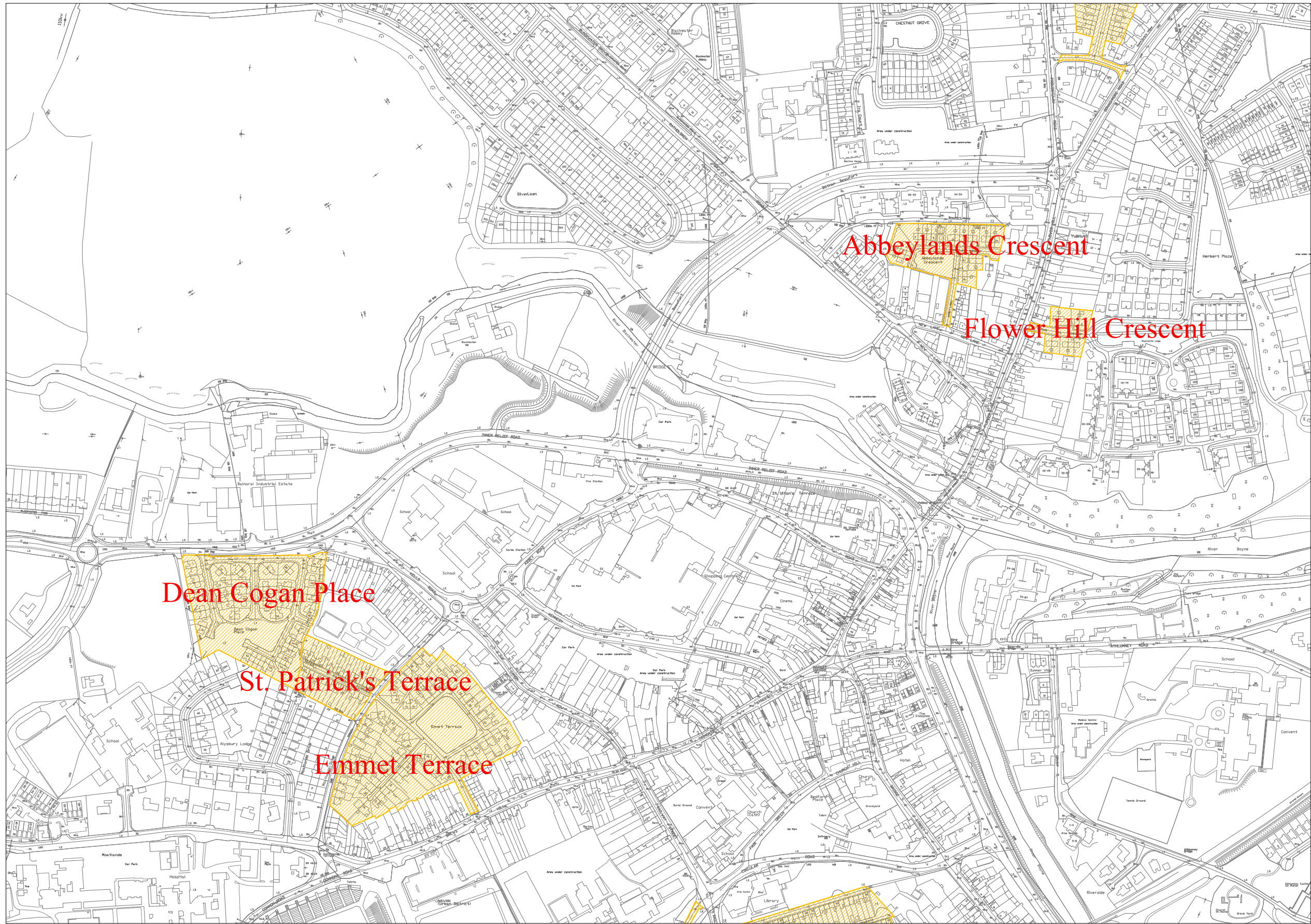
HORIZONTAL	1:5000 @ A3
VERTICAL	
DATE	October 2016
DATUM	

DRAWING TITLE:  
Location: -  
Navan North West- Navan MD  
  
DRAWING NO: TRA-11-07-HEN03  
  
This is a Computer Generated Map -  
OS Licence No. 2016/31/CCMA/Meath County Council  
This map is drawn to the Largest Scale published by the Ordnance Survey










**LEGEND**

 30km/hr Speed Limit Zone

SCALE 1:5000  
50 0 50 100 metres



MEATH COUNTY COUNCIL,  
COUNTY HALL,  
RAILWAY STREET,  
NAVAN,  
CO. MEATH. C15AW81

TEL. 046 9087000  
FAX. 046 9087001  
WEB. [www.meathcoco.ie](http://www.meathcoco.ie)

PROJECT:

Housing Estate  
Special Speed Limits 2016

TRACED  
SURVEYED  
DRAWN  
DESIGNED  
CHECKED

A0  
PP  
MW

COPYRIGHT  
ORDNANCE SURVEY OFFICE  
&  
MEATH COUNTY COUNCIL

REV.	DESCRIPTION	BY	CHK	DATE

HORIZONTAL	1:5000 @ A3
VERTICAL	
DATE	October 2016
DATUM	

NOTES:

DRAWING TITLE:  
Location: -  
Navan Central- Navan MD

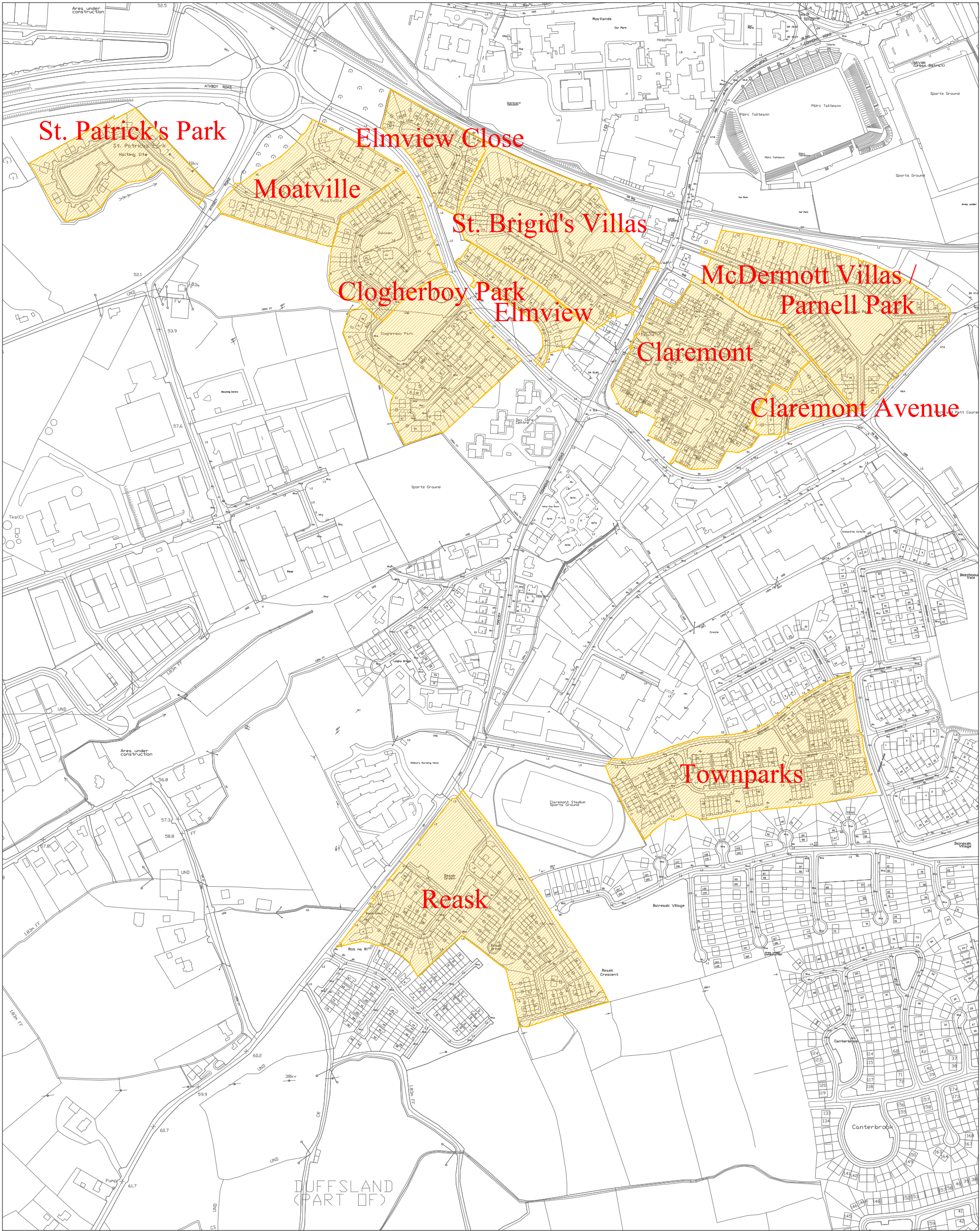
DRAWING NO: TRA-11-07-HEN05

This is a Computer Generated Map -  
OS Licence No. 2016/31/CCMA/Meath County Council  
This map is drawn to the Largest Scale published by the Ordnance Survey










**LEGEND**

 30km/hr Speed Limit Zone

SCALE 1:5000  
50 0 50 100 metres



MEATH COUNTY COUNCIL,  
COUNTY HALL,  
RAILWAY STREET,  
NAVAN,  
CO. MEATH.  
  
TEL. 046 9097000  
FAX. 046 9097001  
WEB. [www.meathcoco.ie](http://www.meathcoco.ie). C15AW81

PROJECT:  
**Housing Estate  
Special Speed  
Limits 2016**

TRACED  
SURVEYED  
DRAWN **AO**  
DESIGNED **PP**  
CHECKED **MW**

COPYRIGHT  
ORDNANCE SURVEY OFFICE  
&  
MEATH COUNTY COUNCIL

REV.	DESCRIPTION	BY	CHK	DATE

NOTES:

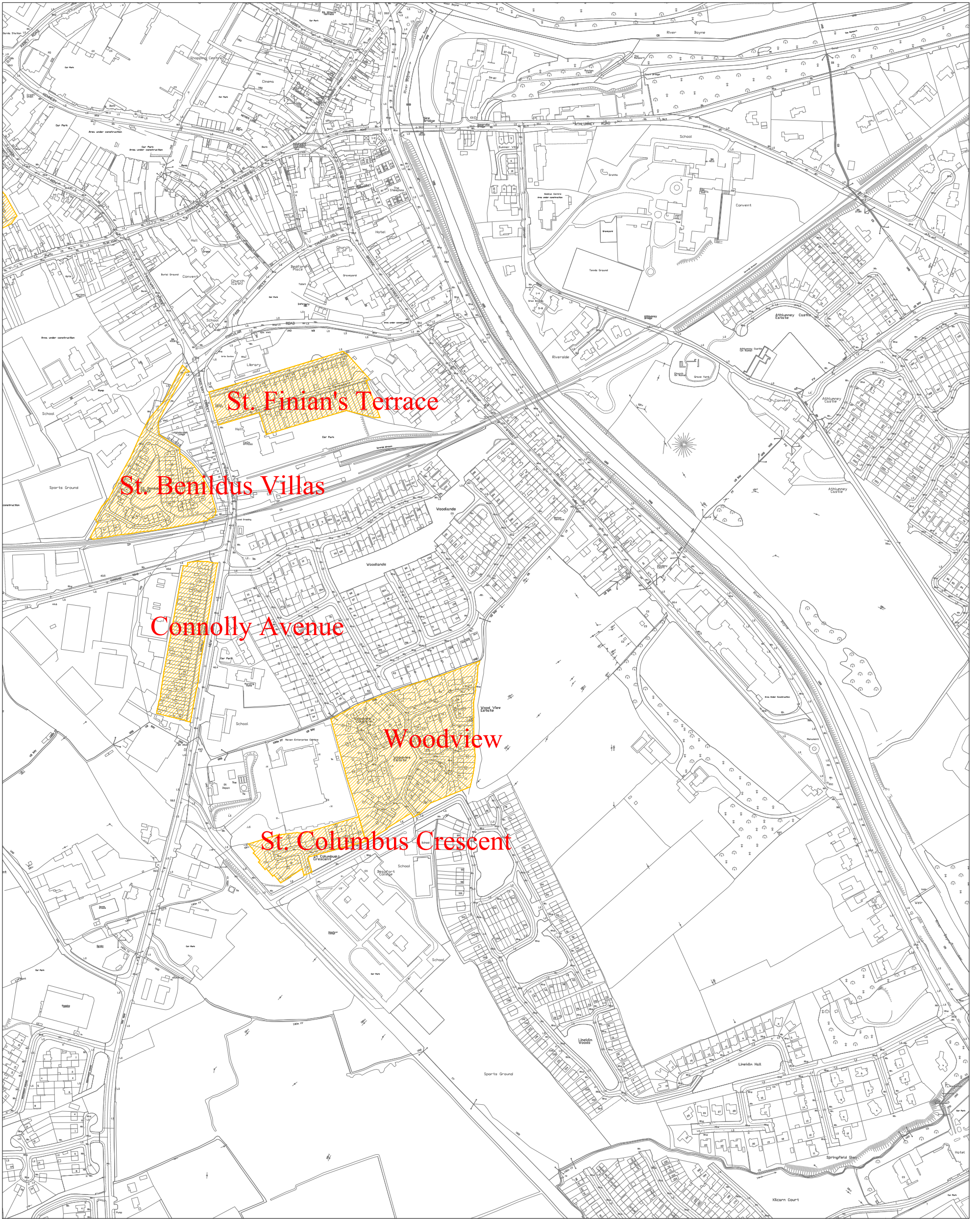
HORIZONTAL	VERTICAL	DATE	DATUM
<b>1:5000 @ A3</b>		<b>October 2016</b>	

DRAWING TITLE:  
**Location:  
Navan South West- Navan MD**


DRAWING NO: **TRA-11-07-HEN07**

This is a Computer Generated Map -  
OS Licence No. 2016/31/CCMA/Meath County Council  
This map is drawn to the Largest Scale  
published by the Ordnance Survey





LEGEND

 30km/hr Speed Limit Zone

SCALE 1:5000  
50 0 50 100 metres



MEATH COUNTY COUNCIL,  
COUNTY HALL,  
RAILWAY STREET,  
NAVAN,  
CO. MEATH.  
  
TEL. 046 9097000  
FAX. 046 9097001  
WEB. [www.meathcoco.ie](http://www.meathcoco.ie). C15AW81

PROJECT:  
  
Housing Estate  
Special Speed  
Limits 2016

TRACED
SURVEYED
DRAWN <i>AO</i>
DESIGNED <i>PP</i>
CHECKED <i>MW</i>

COPYRIGHT  
ORDNANCE SURVEY OFFICE  
&  
MEATH COUNTY COUNCIL

REV.	DESCRIPTION	BY	CHK	DATE
NOTES:				

HORIZONTAL
<b>1:5000 @ A3</b>
VERTICAL
DATE <b>October 2016</b>
DATUM

DRAWING TITLE: <b>Location:</b> Navan South Central- Navan MD
DRAWING NO: <b>TRA-11-07-HEN08</b>
This is a Computer Generated Map - OS Licence No. 2016/31/CCMA/Meath County Council This map is drawn to the Largest Scale published by the Ordnance Survey