



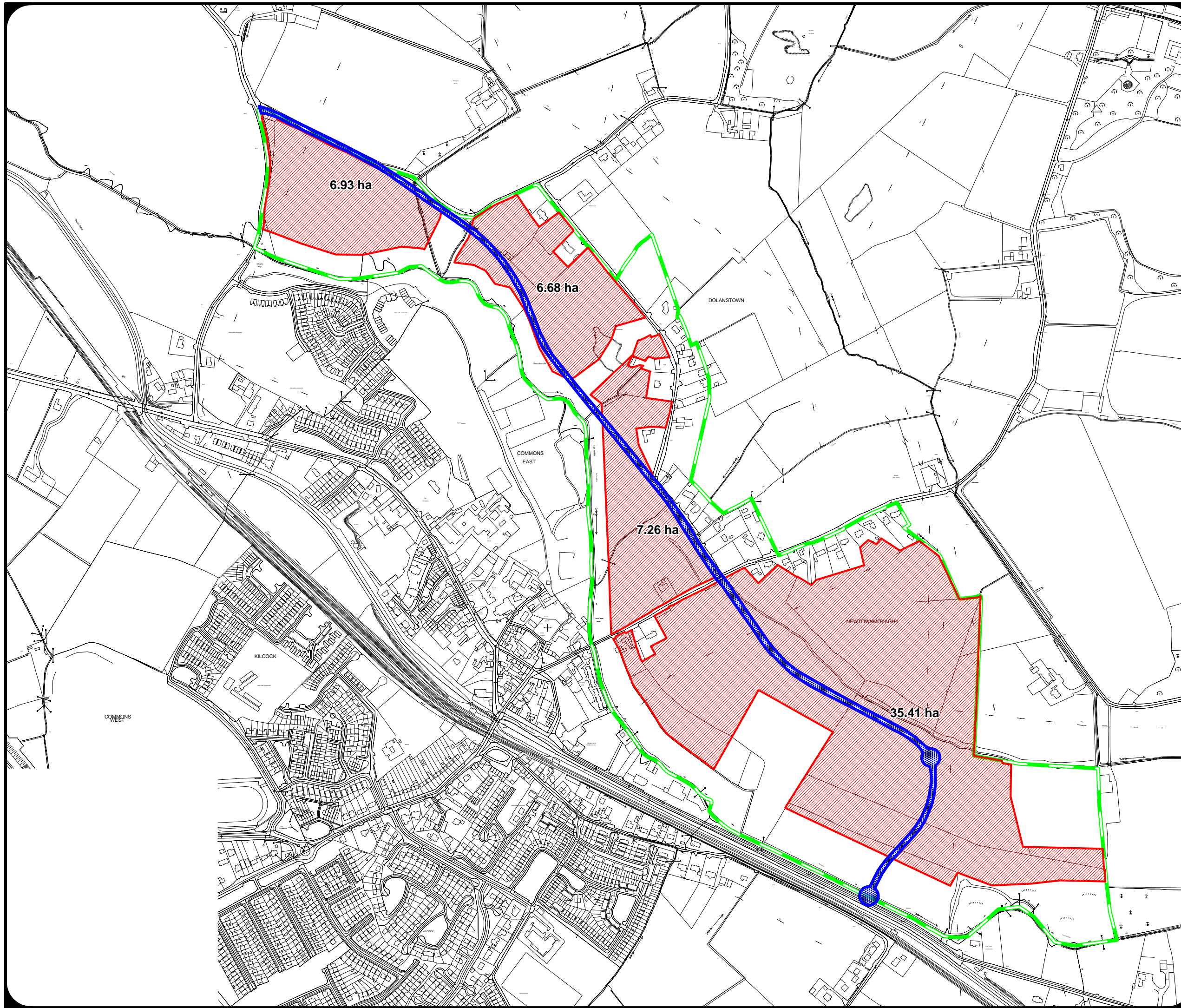




VARIATION (Number 2)
County Development Plan 2007-2013
Based on urban detail map No.18
February 2008

County Development Plan 2007-2013
Kilcock Residential Phasing Sequence

-  Phase 1 - 2007 - 2013
-  Phase 2 - Post 2013
-  Proposed Distributor Road
-  Development Area Boundary



Note: Details shown on this map is for information purposes only. Further details on any item should be clarified with Meath County Council. This map has been produced by Meath County Council with available Local Authority and Ordnance Survey base data.
© Ordnance Survey Ireland & Government of Ireland. Meath CCMA 9802
NOTE - UNAUTHORISED REPRODUCTION OF THIS MAP INFRINGES STATE COPYRIGHT.

Contact: Planning Department
Meath County Council
Abbey Mall,
Abbey Road,
Navan, Co. Meath
Tel: (046) 9097000
Fax: (046) 9097001
e-mail: planning@meathcoco.ie

Scale - 1:7,500
Mapinfo File:
C:\MAPDATA\PLANNING\Phasing Maps\Draft Amendments\Kilcock_Phasing.wor
When Printing to:
A3 Landscape
Produced By: K.Mac (01/08)