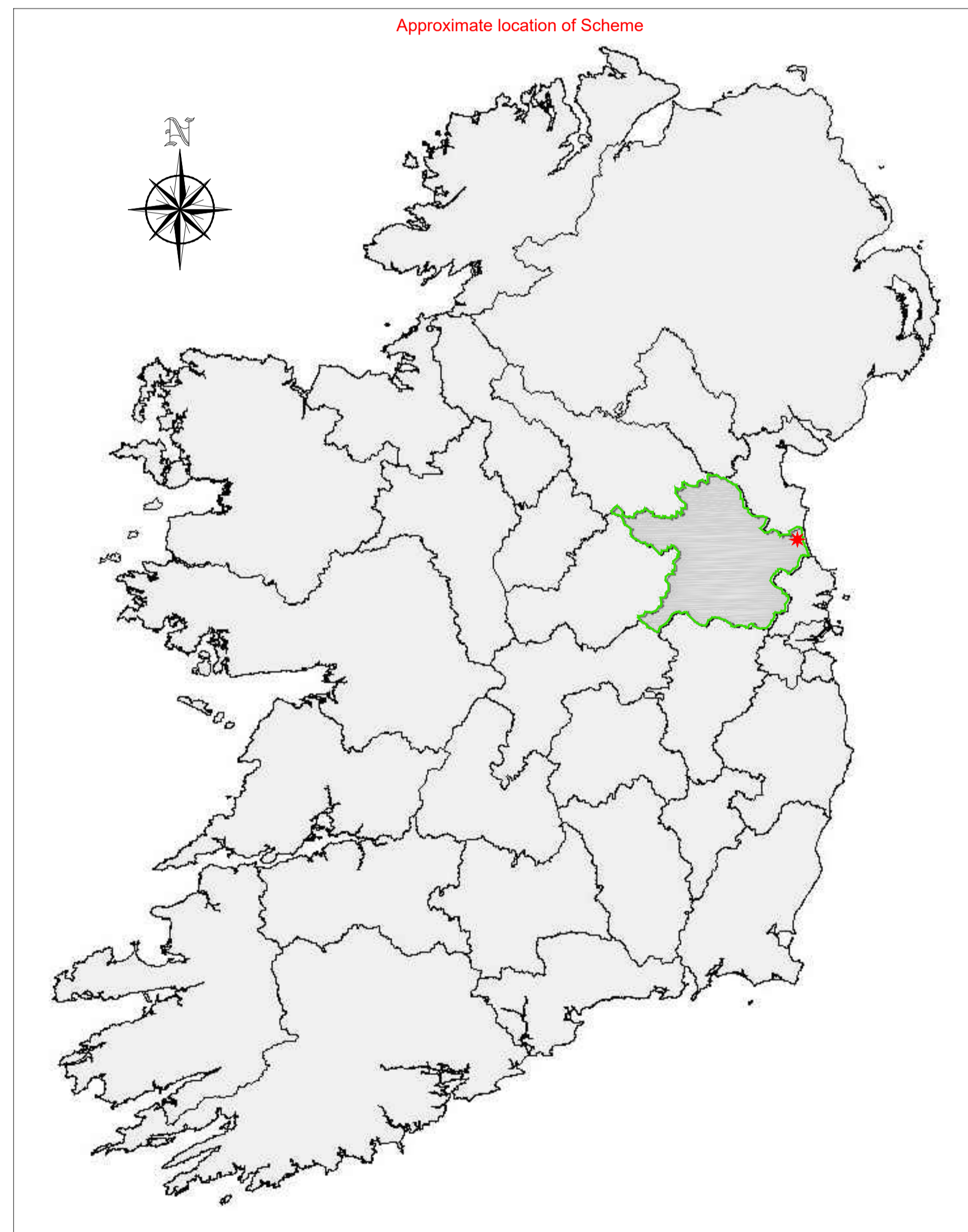
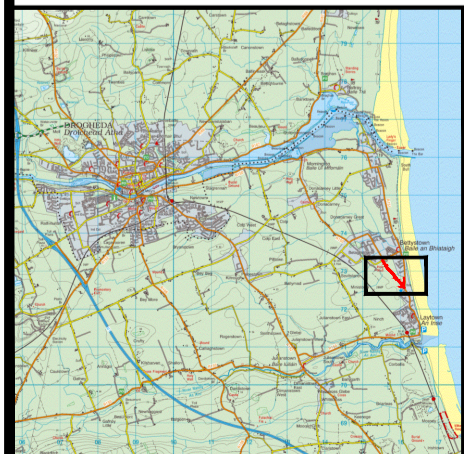
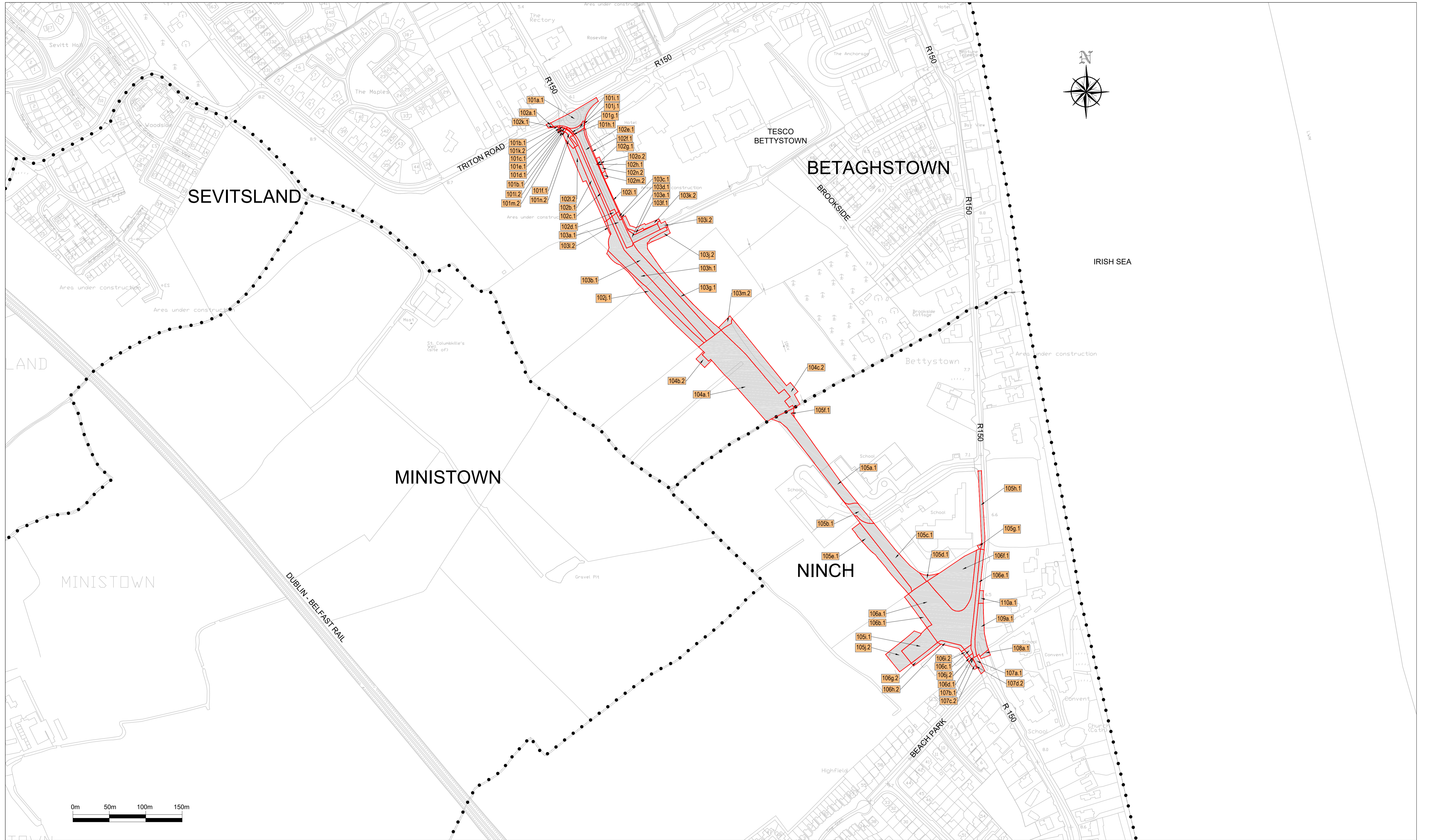


MEATH COUNTY COUNCIL

R150 Laytown - Bettystown Spine Road

Compulsory Purchase (No.2) Order, 2018





comhairle chontae na mí
meath county council

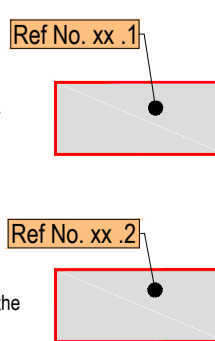
Comhairle Chontae na Mí
MEATH COUNTY COUNCIL
Buvinda House
Dublin Road
Navan
Co. Meath
C15 Y291

Tel: 046-9097000
Fax: 046-9097001
customerservice@meathcoco.ie
www.meath.ie

LEGEND

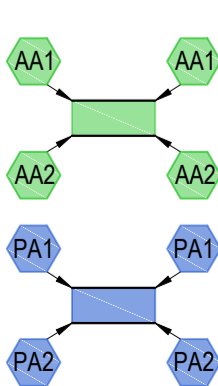
Ref No. xx.1
Lands proposed to be permanently acquired under the SCHEDULE - Part I

Ref No. xx.2
Lands proposed to be temporarily acquired under the SCHEDULE - Part II



Public right of way proposed to be extinguished under the SCHEDULE - Part III

Private right of way proposed to be extinguished under the SCHEDULE - Part IV



Index to Ordnance Survey Mapping on this sheet.
The Acquisition lines on this drawing have been drawn to Irish Transverse Mercator (ITM)
Includes Ordnance Survey Ireland data reproduced under OSI Licence number 2018/3/ICCM/MeathCountyCouncil
Unauthorised reproduction infringes Ordnance Survey Ireland and Government of Ireland copyright.
© Ordnance Survey Ireland, 2018

Prepared by:	KF	Scale:	1:2500 @A1
Checked by:	PW	Approved by:	MC
Drawing No.:	15_142_00_7200		


2383	2384
------	------

MEATH COUNTY COUNCIL
R150 Laytown - Bettystown Spine Road
Compulsory Purchase (No. 2) Order, 2018

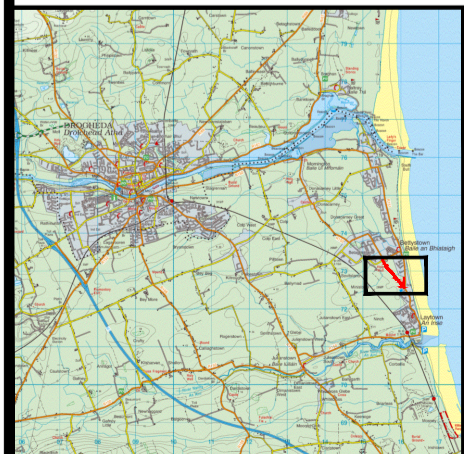
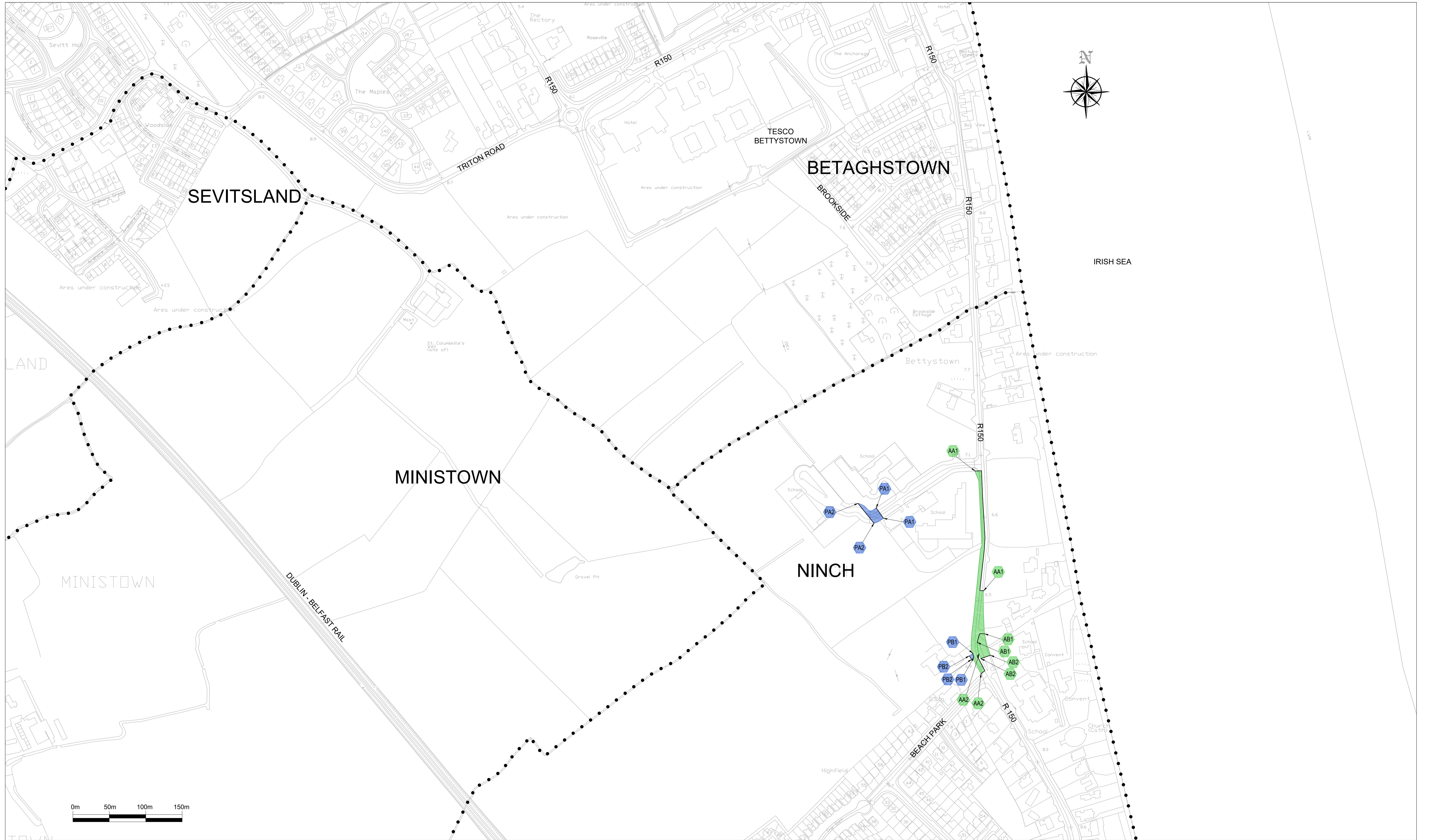
Dated:-
PRESENT when the Common Seal of MEATH COUNTY COUNCIL (The Applicant) Was affixed hereto:-

Cathaoirleach
or
Person nominated pursuant to Section 11 (8) of the Local Government Act 2001

Seal



DEPOSIT MAP



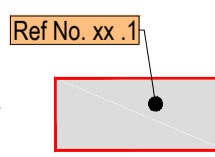
comhairle chontae na mí
meath county council

Comhairle Chontae na Mí
MEATH COUNTY COUNCIL
Buvinda House
Dublin Road
Navan
Co. Meath
C15 Y291

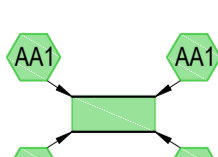
Tel: 046-9097000
Fax: 046-9097001
customerservice@meathcoco.ie
www.meath.ie

LEGEND

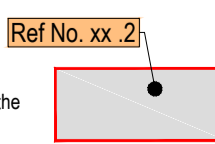
Ref No. xx.1
Lands proposed to be permanently acquired under the SCHEDULE - Part I



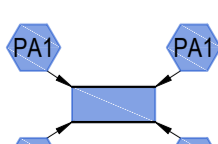
Public right of way proposed to be extinguished under the SCHEDULE - Part III



Ref No. xx.2
Lands proposed to be temporarily acquired under the SCHEDULE - Part II



Private right of way proposed to be extinguished under the SCHEDULE - Part IV



Index to Ordnance Survey Mapping on this sheet.
The Acquisition lines on this drawing have been drawn to Irish Transverse Mercator (ITM)
Includes Ordnance Survey Ireland data reproduced under OSI Licence number 2018/3/ICCM/MeathCountyCouncil
Unauthorised reproduction infringes Ordnance Survey Ireland and Government of Ireland copyright.
© Ordnance Survey Ireland, 2018

2383	2384
------	------


Prepared by:	KF	Scale:	1:2500 @A1
Checked by:	PW	Approved by:	MC
Drawing No.:	15_142_00_7201		

MEATH COUNTY COUNCIL
R150 Laytown - Bettystown Spine Road
Compulsory Purchase (No. 2) Order, 2018

Dated:-
PRESENT when the Common Seal of MEATH COUNTY COUNCIL (The Applicant) Was affixed hereto:-

Cathaoirleach
or
Person nominated pursuant to Section 11 (8) of the Local Government Act 2001

Seal



DEPOSIT MAP