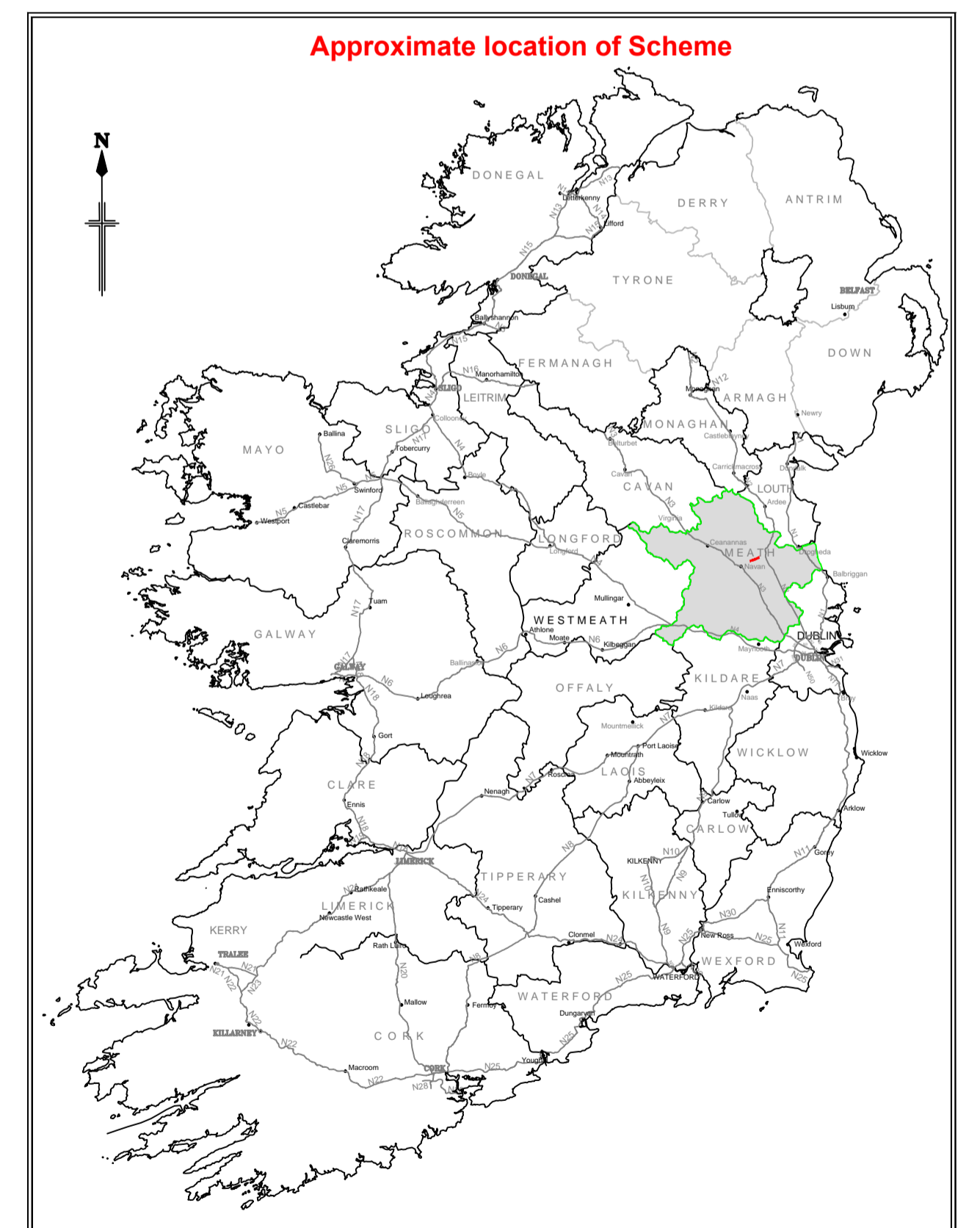


MEATH COUNTY COUNCIL

N51 Dunmoe Phase 2

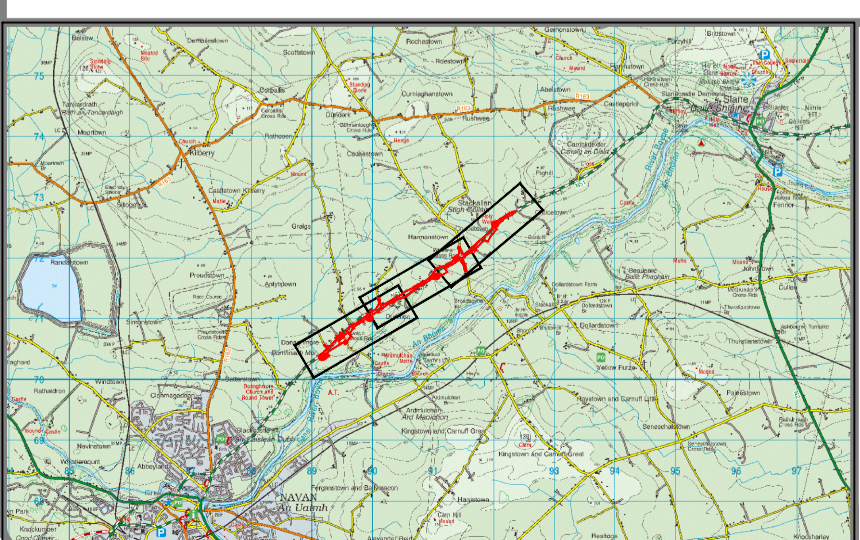
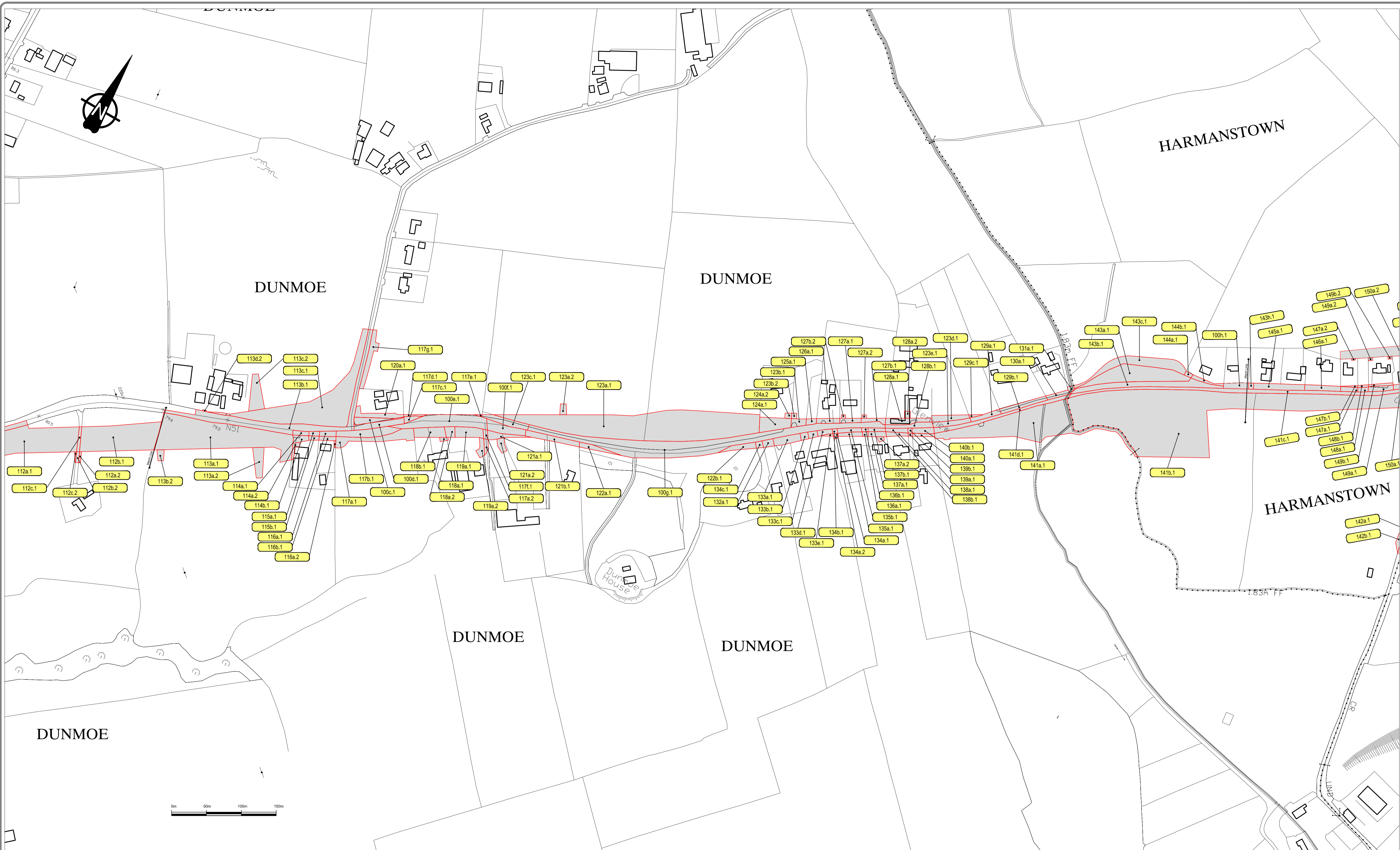
Compulsory Purchase (No.1) Order, 2018



This page is for informational purposes only

Continued on WH5101-04-013

Continued on WH5101-04-015



**Comhairle Chontae na Mí
MEATH COUNTY COUNCIL**

Bavinda House
Dublin Road
Navan
County Meath C15 Y291

Tel:(046) 9097000
Fax:(046) 9097001
www.meath.ie
info@meathcoco.ie

LEGEND:

- Ref. No.xx.1 Public rights of way proposed to be extinguished under the SCHEDULE - Part I
- Ref. No.xx.2 Lands proposed to be temporarily acquired under the SCHEDULE - Part II
- Ref. No.xx.3 Lands proposed to be permanently acquired under the SCHEDULE - Part III

Index to Ordnance Survey Mapping on this sheet:

2377	2378
2377-C	2378-B
2439-A	2439-B

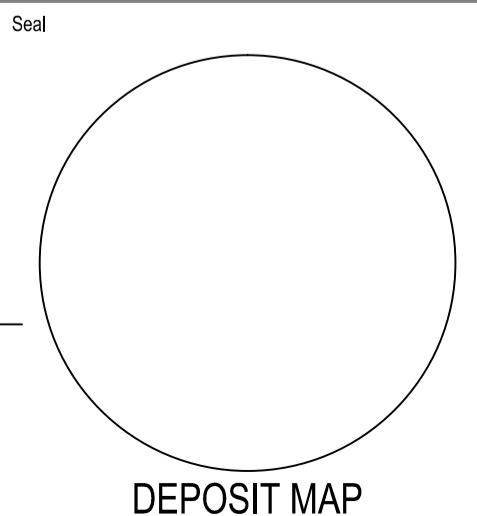
The Acquisition lines on this drawing have been drawn to National Grid and are based on Ordnance Survey of Ireland Maps, Licence no. CCMA1531

Prepared by: P. KELLY	Scale: 1:2500 @ A1
Checked by: A. CLARKE	Approved by: P. Phelan
Drawing No. WH5101-04-014	

MEATH COUNTY COUNCIL
N51 Dunmoe Phase 2
Compulsory Purchase (No.1) Order, 2018

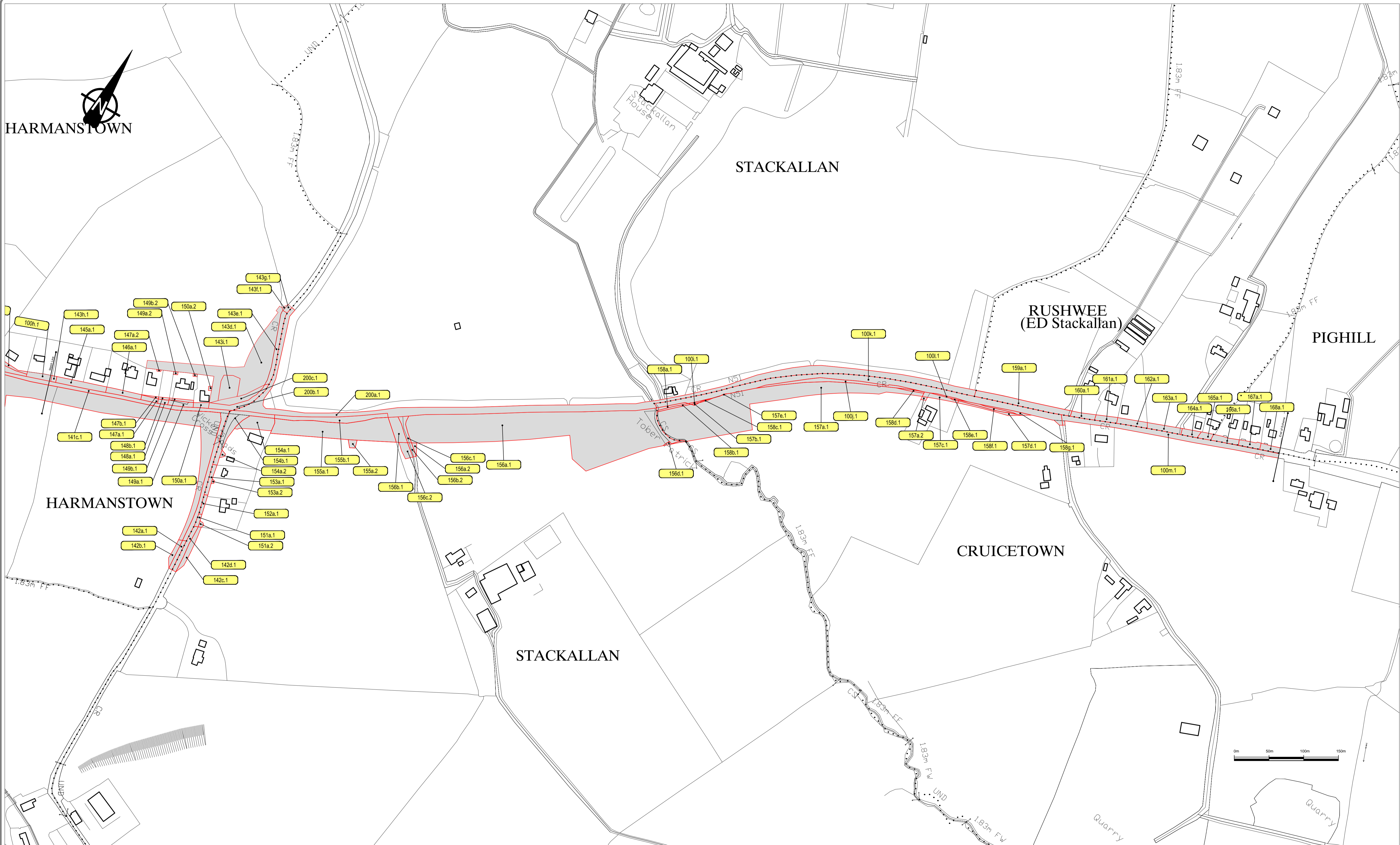
Dated:-
PRESENT when the seal of MEATH COUNTY COUNCIL was affixed hereto:-

Mr. Des Foley
Director of Services, Transportation

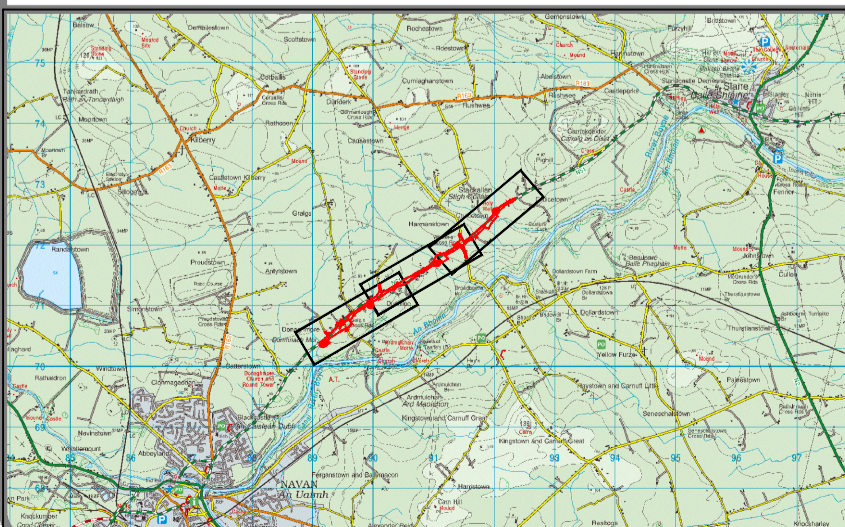




HARMANSTOWN



Continued on W5101-04-014



**Comhairle Chontae na Mí
MEATH COUNTY COUNCIL**

Buinda House
Dublin Road
Navan
County Meath C15 Y291

Tel:(046) 9097000
Fax:(046) 9097001
www.meath.ie
info@meathcoco.ie

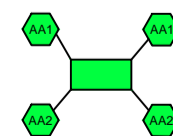
LEGEND:

Lands proposed to be acquired under the SCHEDULE - Part I

Ref. No. xx.1



Public rights of way proposed to be extinguished under the SCHEDULE - Part III



Lands proposed to be temporarily acquired under the SCHEDULE - Part II

Ref. No. xx.2



Index to Ordnance Survey Mapping on this sheet.
The Acquisition lines on this drawing have been drawn to National Grid and are based on Ordnance Survey of Ireland Maps, Licence no. CCMA1531

2377	2378
2377-C	
2439-A	2439-B

Prepared by:
P. KELLY

Scale:
1:2500 @ A1

Checked by:
A. CLARKE

Approved by:
P. Phelan

Drawing No.

WH5101-04-015


MEATH COUNTY COUNCIL

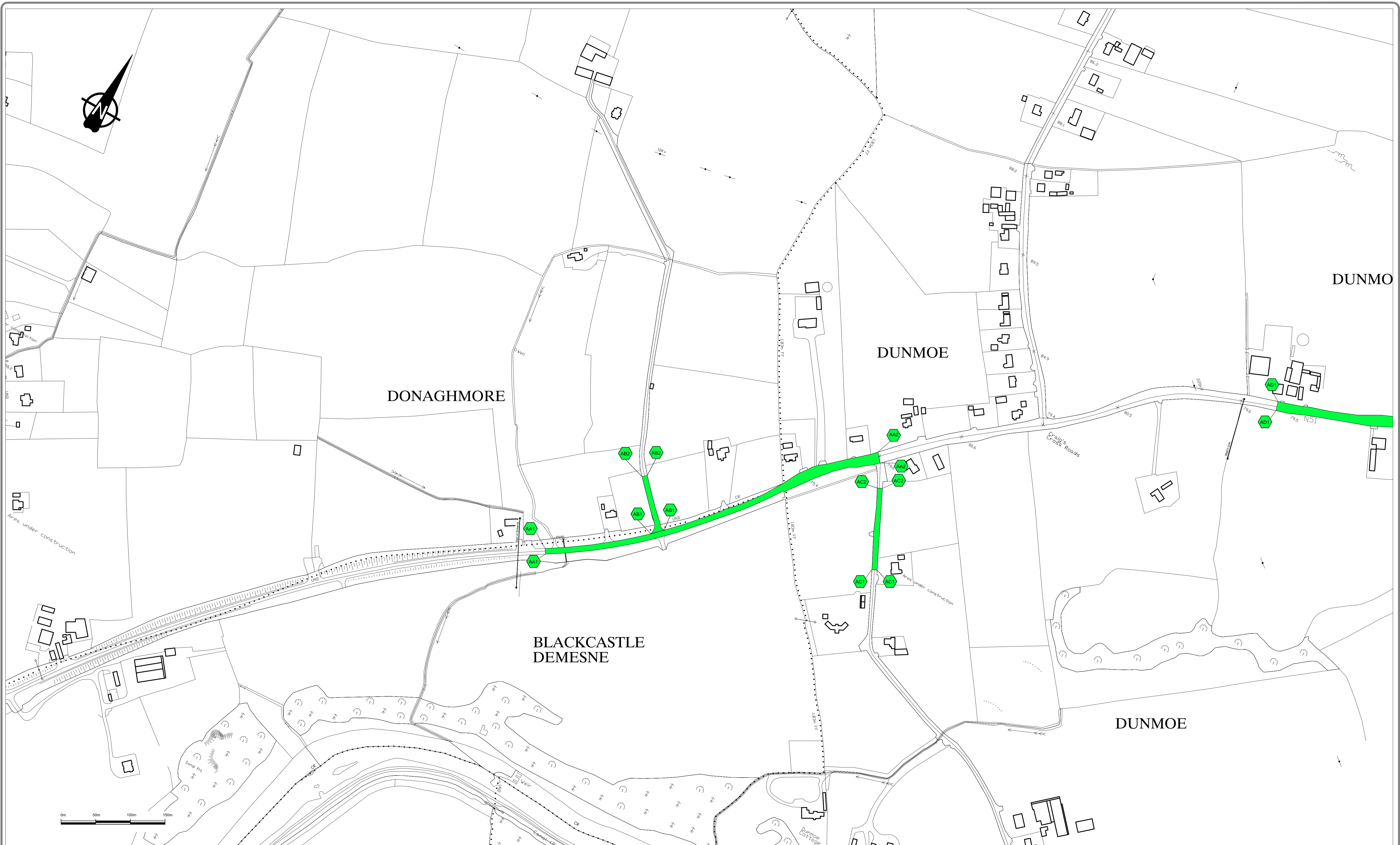
N51 Dunmoe Phase 2

Compulsory Purchase (No.1) Order, 2018

Dated:-
PRESENT when the seal of MEATH COUNTY COUNCIL was affixed hereto:-

Mr. Des Foley
Director of Services, Transportation





Continued on WH5101-04-017



**Comhairle Chontae na Mí
MEATH COUNTY COUNCIL**

Buvinda House
Dublin Road
Navan
County Meath C15 Y291

Tel:(046) 9097000
Fax:(046) 9097001
www.meath.ie
info@meathcoco.ie

LEGEND:

Lands proposed to be acquired under the SCHEDULE - Part I

Public rights of way proposed to be extinguished under the SCHEDULE - Part III

Lands proposed to be temporarily acquired under the SCHEDULE - Part II

Index to Ordnance Survey Mapping on this sheet.

The Acquisition lines on this drawing have been drawn to National Grid and are based on Ordnance Survey of Ireland Maps, Licence no. COMA1531

2377	2378
2377-C	2378-B
2439-A	2439-B

Prepared by:
P. KELLY

Scale:
1:2500 @ A1

Checked by:
A. CLARKE

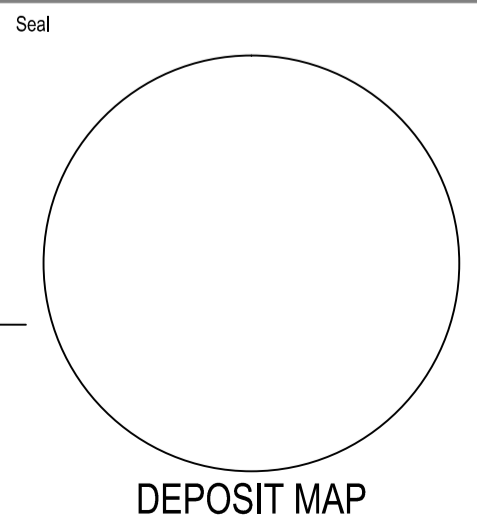
Approved by:
P. Phelan

Drawing No.
WH5101-04-016

MEATH COUNTY COUNCIL
N51 Dunmoe Phase 2
Compulsory Purchase (No.1) Order, 2018

Dated:-
PRESENT when the seal of MEATH COUNTY COUNCIL was affixed hereto:-

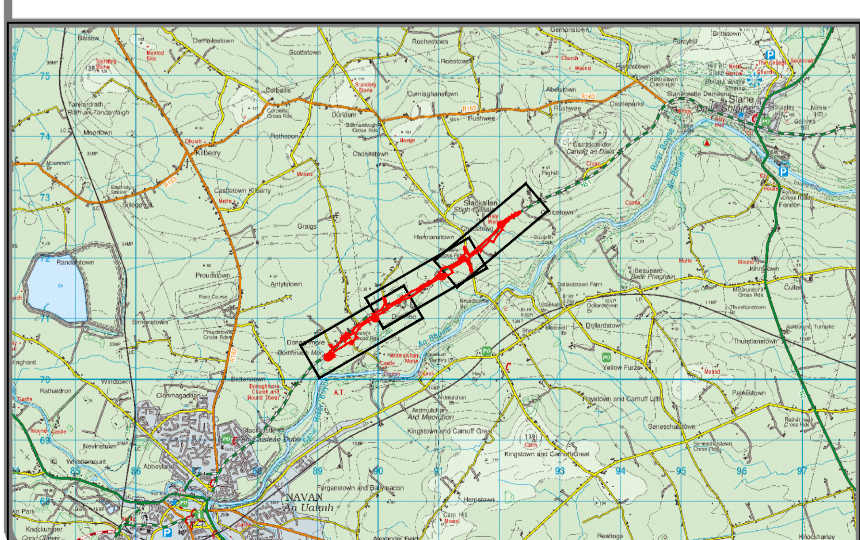
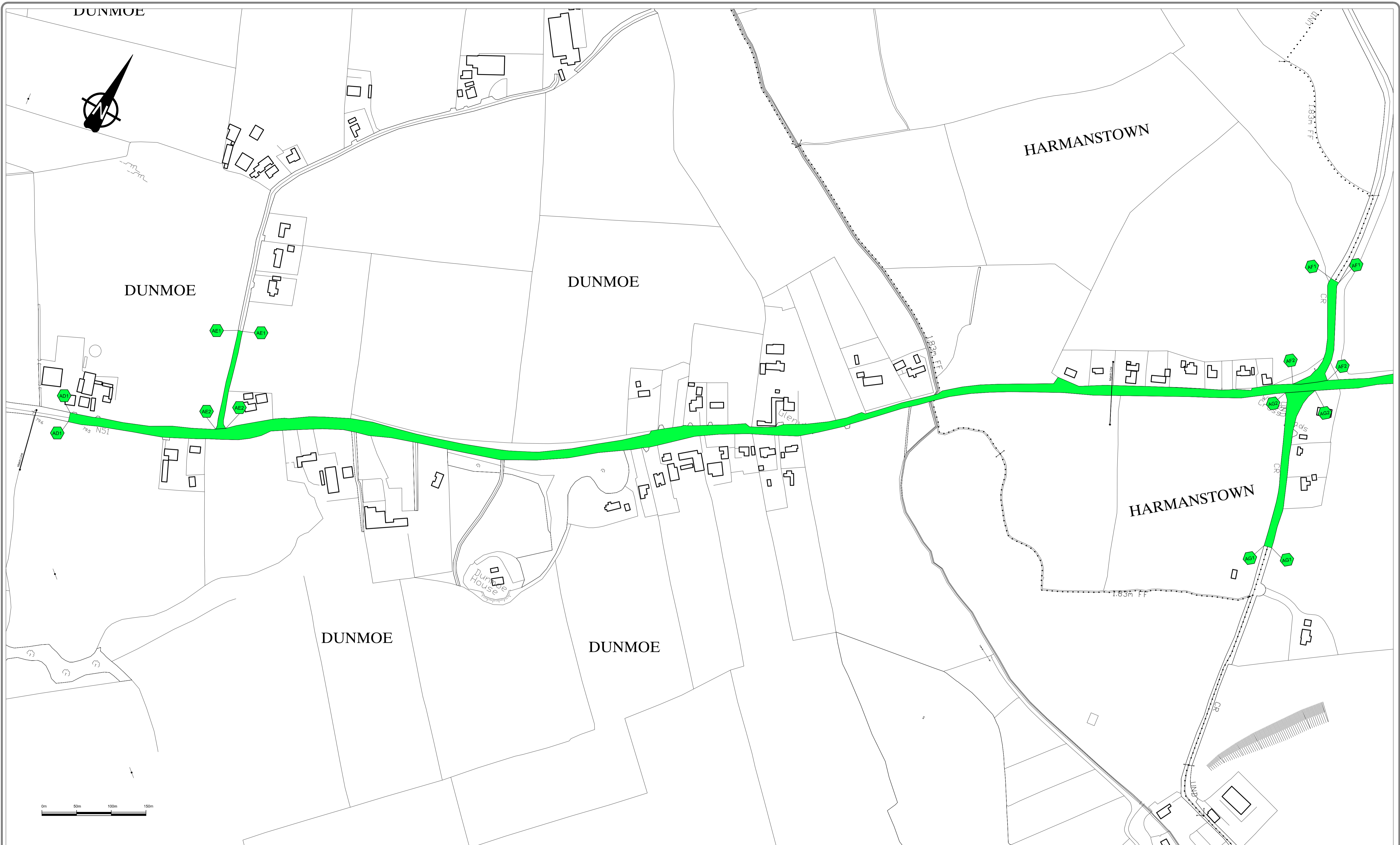
Mr. Des Foley
Director of Services, Transportation



Ordnance Survey Ireland Licence No. COMA 1531
Ordnance Survey Ireland and Government of Ireland.
Drawing Location: S:\N51 Dunmoe to Wickes Cross\Drawings\04 Statutory Procedures\01 CPO\Final CPO Drawings\Deposit Map 2018 Without ROW.dwg

Continued on WH5101-04-016

Continued on WH5101-04-018



**Comhairle Chontae na Mí
MEATH COUNTY COUNCIL**

Buvinda House
Dublin Road
Navan
County Meath C15 Y291

Tel:(046) 9097000
Fax:(046) 9097001
www.meath.ie
info@meathcoco.ie

LEGEND:

Lands proposed to be acquired under the SCHEDULE - Part I

Ref. No. xx.1

Lands proposed to be temporarily acquired under the SCHEDULE - Part II

Ref. No. xx.2

Public rights of way proposed to be extinguished under the SCHEDULE - Part III

Index to Ordnance Survey Mapping on this sheet.

The Acquisition lines on this drawing have been drawn to National Grid and are based on Ordnance Survey of Ireland Maps, Licence no. CCMA1531

2377	2378
2377-C	
2439-A	2439-B

Prepared by:
P. KELLY

Checked by:
A. CLARKE

Drawing No.
WH5101-04-017

Scale
1:2500 @ A1

Approved by:
P. Phelan


MEATH COUNTY COUNCIL

N51 Dunmoe Phase 2

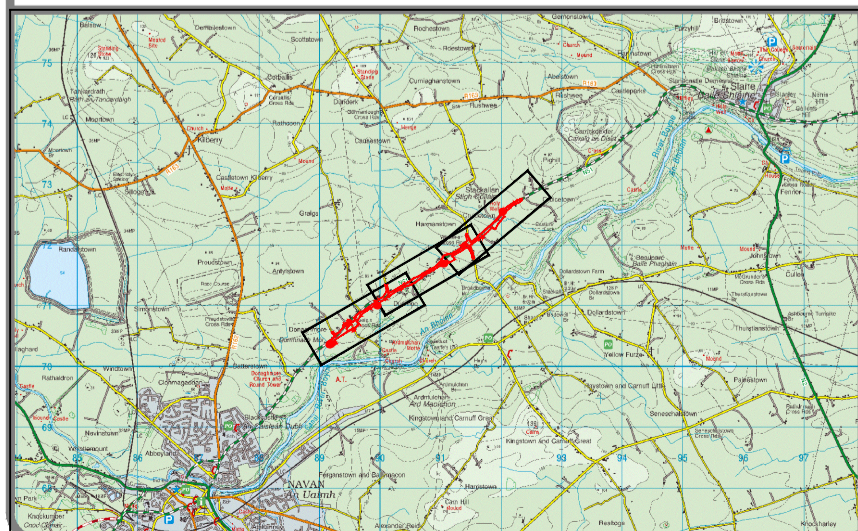
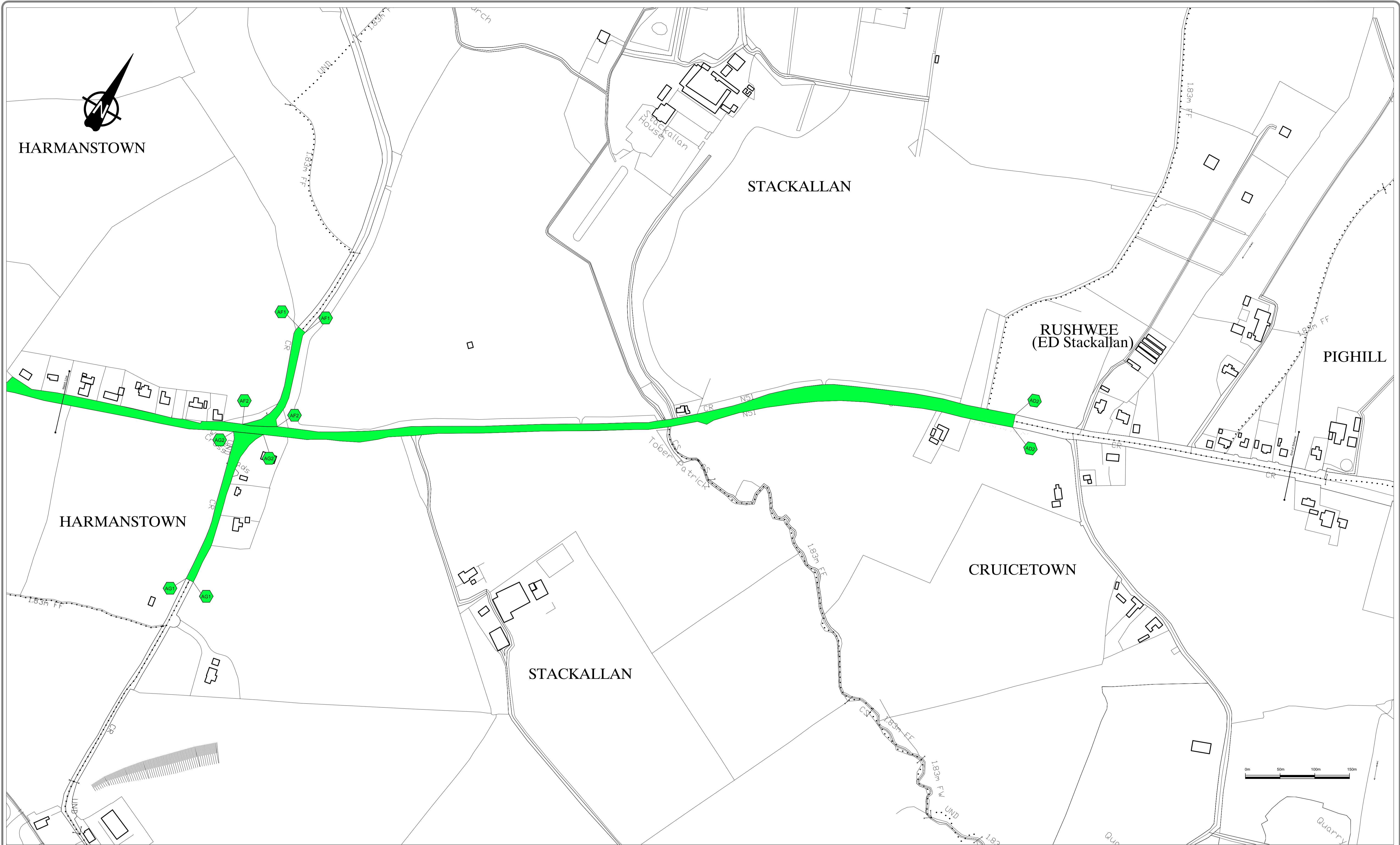
Compulsory Purchase (No.1) Order, 2018

Dated:-
PRESENT when the seal of MEATH COUNTY COUNCIL was affixed hereto:-

Mr. Des Foley
Director of Services, Transportation



Continued on WH5101-04-017



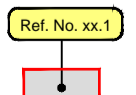
**Comhairle Chontae na Mí
MEATH COUNTY COUNCIL**

Buvinda House
Dublin Road
Navan
County Meath C15 Y291

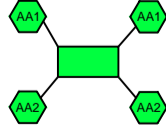
Tel:(046) 9097000
Fax:(046) 9097001
www.meath.ie
info@meathcoco.ie

LEGEND:

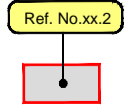
Lands proposed to be acquired under the SCHEDULE - Part I



Public rights of way proposed to be extinguished under the SCHEDULE - Part III



Lands proposed to be temporarily acquired under the SCHEDULE - Part II



Index to Ordnance Survey Mapping on this sheet.
The Acquisition lines on this drawing have been drawn to National Grid and are based on Ordnance Survey of Ireland Maps. Licence no. CCMA1531

2377	2378
2377-C	
2439-A	2439-B

Prepared by:
P. KELLY

Checked by:
A. CLARKE

Scale:
1:2500 @ A1

Approved by:
P. Phelan

Drawing No.
WH5101-04-018

MEATH COUNTY COUNCIL

N51 Dunmoe Phase 2

Compulsory Purchase (No.1) Order, 2018

Dated:-
PRESENT when the seal of MEATH COUNTY COUNCIL was affixed hereto:-

Mr. Des Foley
Director of Services, Transportation

