Appendix A – Speed Limit Maps

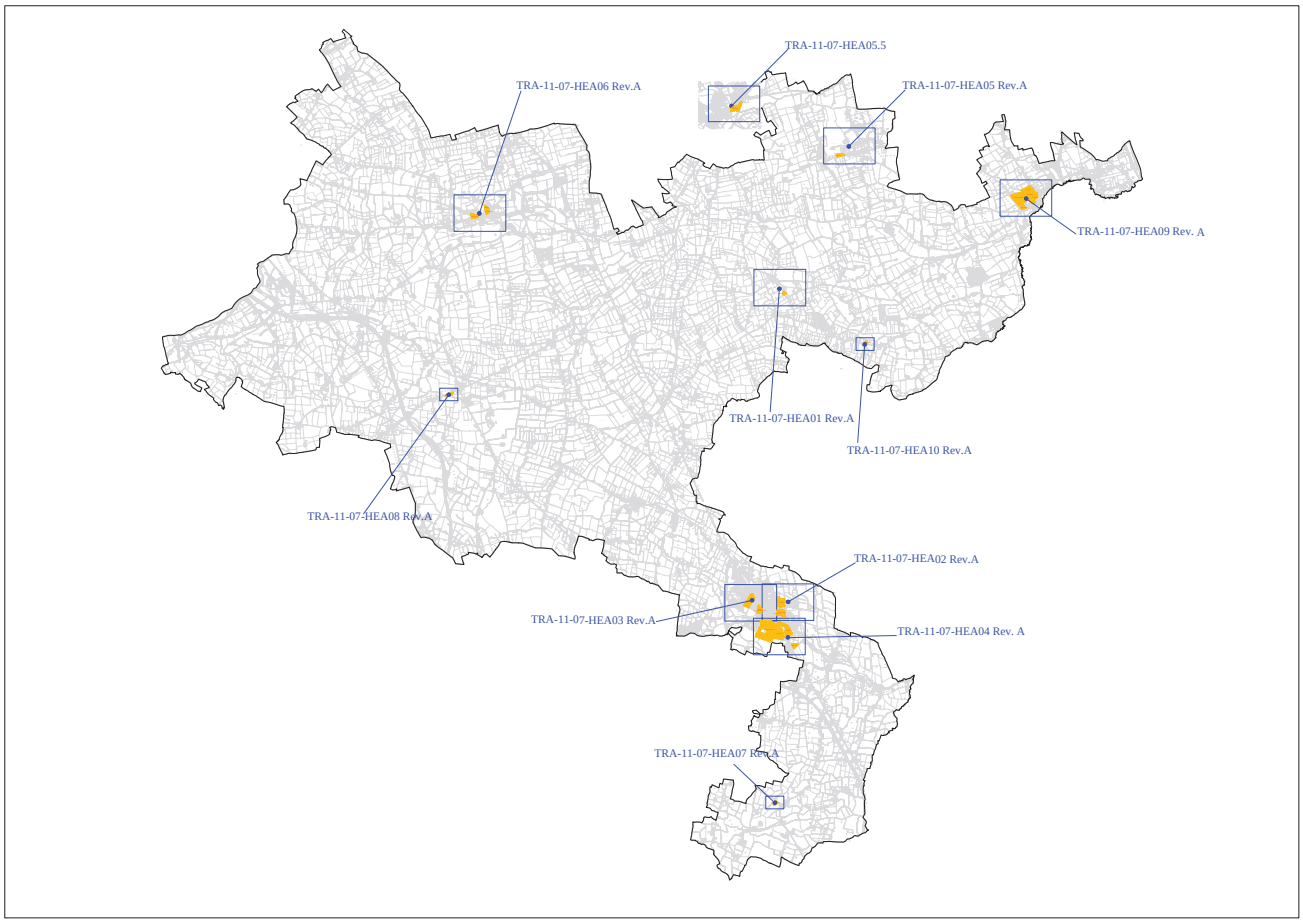

LEGEND

30km/hr Speed Limit Zone

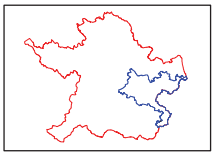

N

MEATH COUNTY COUNCIL,
COUNTY HALL,
RAILWAY STREET,
NAVAN,
CO. MEATH. C15AW81

TEL. 046 9097000
FAX. 046 9097001
WEB. www.meathcoco.ie

PROJECT:

Housing Estate Special Speed Limits Ashbourne MD-Key Map

TRACED	
SURVEYED	
DRAWN	AO
DESIGNED	PP
CHECKED	NW

COPYRIGHT
ORDNANCE SURVEY OFFICE
&
MEATH COUNTY COUNCIL

REV.	DESCRIPTION	BY	CHK	DATE

NOTES:

HORIZONTAL
VERTICAL
DATE September 2017
DATUM

DRAWING TITLE: Location: - Ashbourne MD

DRAWING NO: TRA-11-07-HEA-Key Map Rev. A

This is a Computer Generated Map
OS License No. 2017/31/CCMA/Meath County Council
This map is drawn to the *Largest Scale* published by the Ordnance Survey

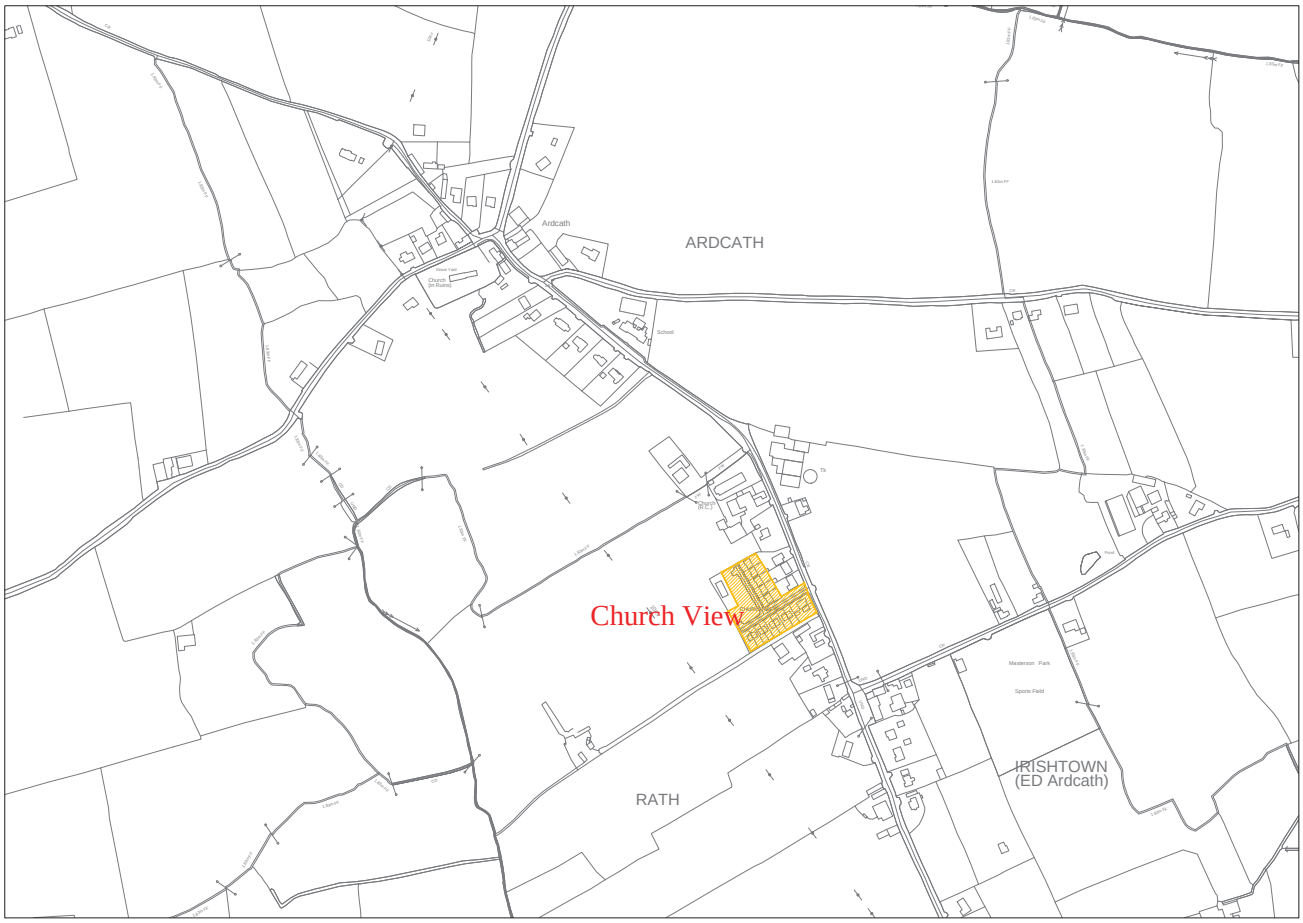

LEGEND

30km/hr Speed Limit Zone

SCALE 1:5000 metres

50 0 50 100

N

MEATH COUNTY COUNCIL,
COUNTY HALL,
RAILWAY STREET,
NAVAN,
CO. MEATH. C15AW81

TEL. 046 9097000
FAX. 046 9097001
WEB. www.meathcoco.ie

PROJECT:

Housing Estate Special Speed Limits

TRACED	
SURVEYED	
DRAWN	AO
DESIGNED	PP
CHECKED	NW

COPYRIGHT
ORDNANCE SURVEY OFFICE
&
MEATH COUNTY COUNCIL

REV.	DESCRIPTION	BY	CHK	DATE

NOTES:

HORIZONTAL 1:5000 @ A3

VERTICAL

DATE September 2017

DATUM

DRAWING TITLE:
Location: -
Ardcath- Ashbourne MD

DRAWING NO: TRA-11-07-HEA01 Rev.A

This is a Computer Generated Map
OS License No. 2017/31/CCMA/Meath County Council
This map is drawn to the *Largest Scale* published by the Ordnance Survey

LEGEND

30km/hr Speed Limit Zone

SCALE 1:5000 metres

50 0 50 100

N

MEATH COUNTY COUNCIL,
COUNTY HALL,
RAILWAY STREET,
NAVAN,
CO. MEATH. C15AW81

TEL. 046 9097000
FAX. 046 9097001
WEB. www.meathcoco.ie

PROJECT:

Housing Estate
Special Speed Limits

TRACED	
SURVEYED	
DRAWN	AO
DESIGNED	PP
CHECKED	NW

COPYRIGHT
ORDNANCE SURVEY OFFICE
&
MEATH COUNTY COUNCIL

REV.	DESCRIPTION	BY	CHK	DATE

NOTES:

HORIZONTAL 1:5000 @ A3
VERTICAL
DATE September 2017
DATUM

DRAWING TITLE:
Location: -
Ashbourne East- Ashbourne MD

DRAWING NO: TRA-11-07-HEA02 Rev.A

This is a Computer Generated Map
OS Licence No. 2017/31/CCMA/Meath County Council
This map is drawn to the Largest Scale published by the Ordnance Survey

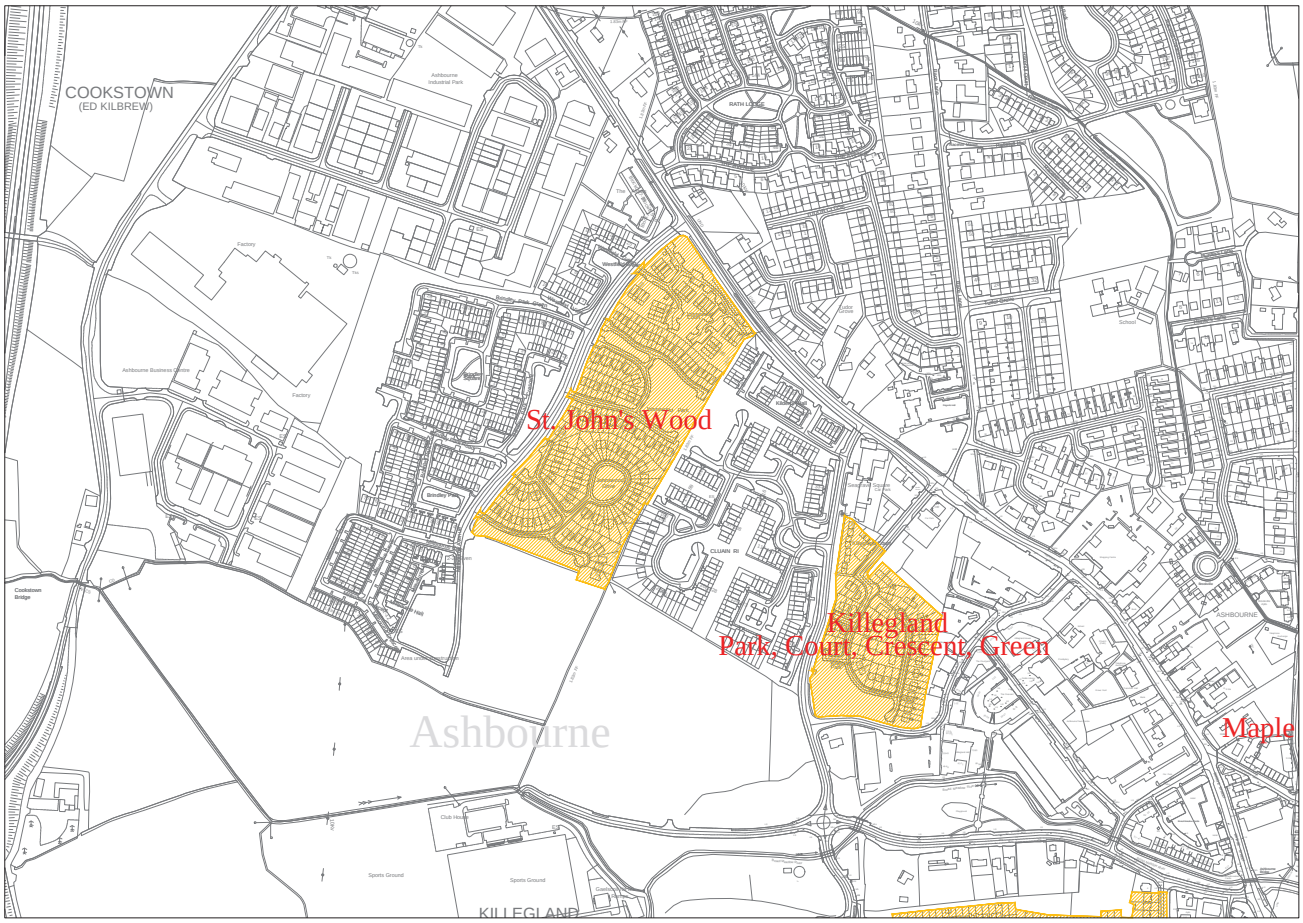

LEGEND

30km/hr Speed Limit Zone

SCALE 1:5000 metres

50 0 50 100

N

MEATH COUNTY COUNCIL,
COUNTY HALL,
RAILWAY STREET,
NAVAN,
CO. MEATH. C15AW81

TEL. 046 9097000
FAX. 046 9097001
WEB. www.meathcoco.ie

PROJECT:

Housing Estate
Special Speed Limits

TRACED	
SURVEYED	
DRAWN	AO
DESIGNED	PP
CHECKED	NW

COPYRIGHT
ORDNANCE SURVEY OFFICE
&
MEATH COUNTY COUNCIL

REV.	DESCRIPTION	BY	CHK	DATE

NOTES:

HORIZONTAL 1:5000 @ A3
VERTICAL
DATE September 2017
DATUM

DRAWING TITLE:
Location: –
Ashbourne West- Ashbourne MD

DRAWING NO: TRA-11-07-HEA03 Rev.A

This is a Computer Generated Map
OS Licence No. 2017/31/CCMA/*Meath County Council*
This map is drawn to the *Largest Scale* published by the Ordnance Survey

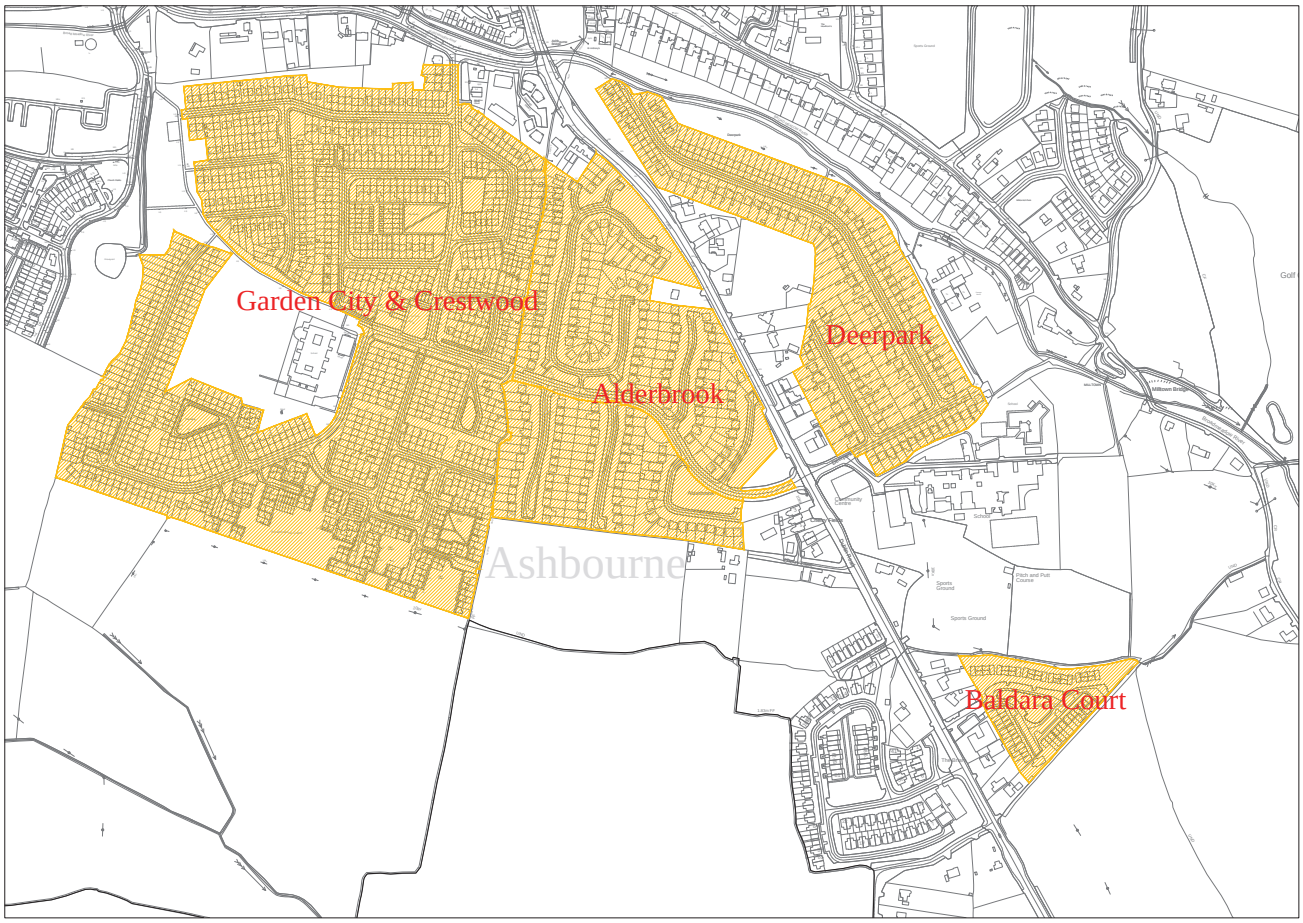

LEGEND

30km/hr Speed Limit Zone

SCALE 1:5000 metres

50 0 50 100

N

MEATH COUNTY COUNCIL,
COUNTY HALL,
RAILWAY STREET,
NAVAN,
CO. MEATH. C15AW81

TEL. 046 9097000
FAX. 046 9097001
WEB. www.meathcoco.ie

PROJECT:

Housing Estate Special Speed Limits

TRACED	
SURVEYED	
DRAWN	AO
DESIGNED	PP
CHECKED	NW

COPYRIGHT
ORDNANCE SURVEY OFFICE
&
MEATH COUNTY COUNCIL

REV.	DESCRIPTION	BY	CHK	DATE

NOTES:

HORIZONTAL 1:5000 @ A3

VERTICAL

DATE September 2017

DATUM

DRAWING TITLE: Location: - Ashbourne South- Ashbourne MD

DRAWING NO: TRA-11-07-HEA04 Rev. A

This is a Computer Generated Map
OS License No. 2017/31/CCMA/Meath County Council
This map is drawn to the *Largest Scale* published by the Ordnance Survey

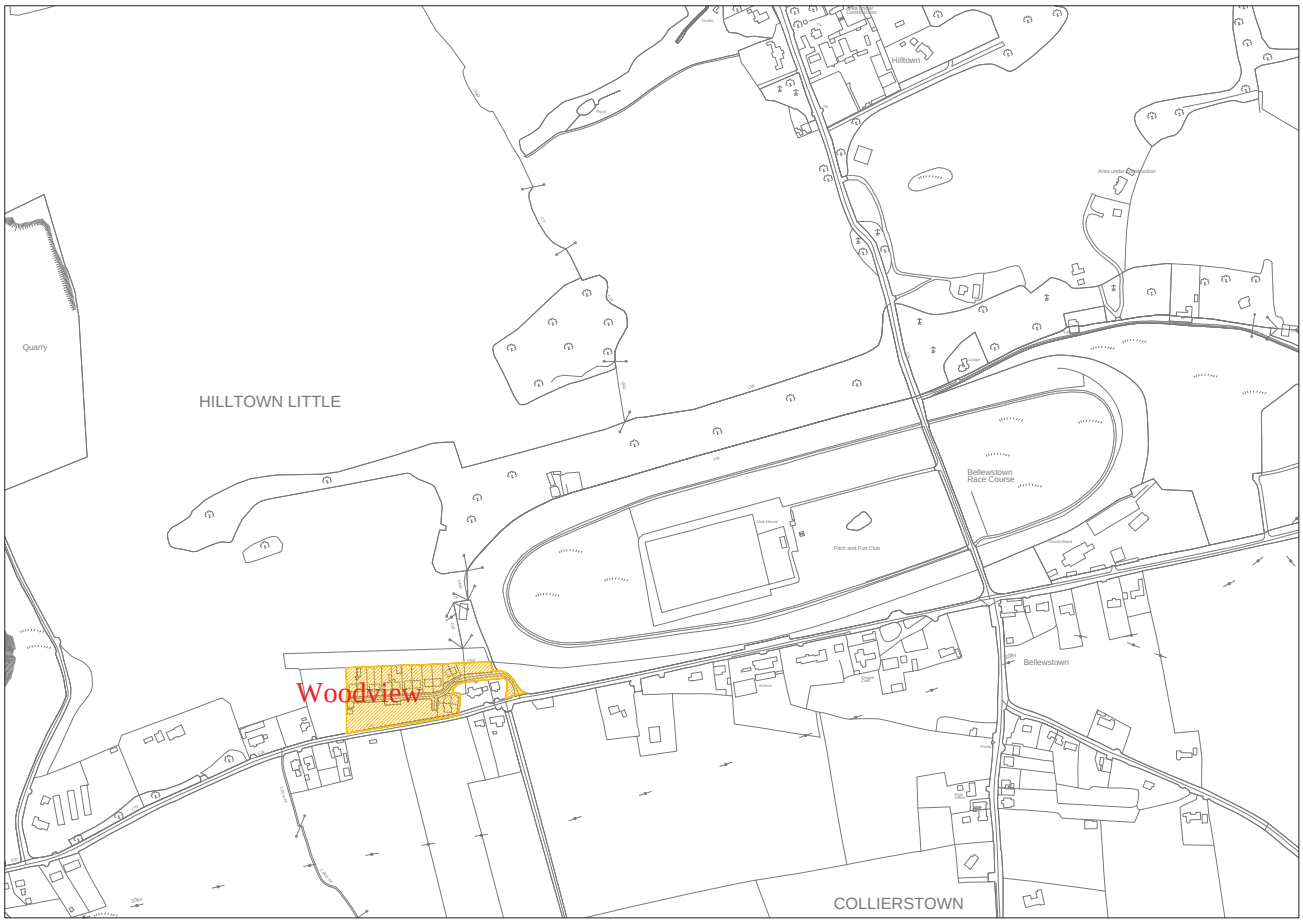

LEGEND

30km/hr Speed Limit Zone

SCALE 1:5000 metres

50 0 50 100

N

MEATH COUNTY COUNCIL,
COUNTY HALL,
RAILWAY STREET,
NAVAN,
CO. MEATH. C15AW81

TEL. 046 9097000
FAX. 046 9097001
WEB. www.meathcoco.ie

PROJECT:

Housing Estate Special Speed Limits

TRACED	
SURVEYED	
DRAWN	AO
DESIGNED	PP
CHECKED	NW

COPYRIGHT
ORDNANCE SURVEY OFFICE
&
MEATH COUNTY COUNCIL

REV.	DESCRIPTION	BY	CHK	DATE

NOTES:

HORIZONTAL 1:5000 @ A3

VERTICAL

DATE September 2017

DATUM

DRAWING TITLE:
Location: -
Bellewstown- Ashbourne MD

DRAWING NO: TRA-11-07-HEA05 Rev.A

This is a Computer Generated Map
OS License No. 2017/31/CCMA/*Meath County Council*
This map is drawn to the *Largest Scale* published by the Ordnance Survey

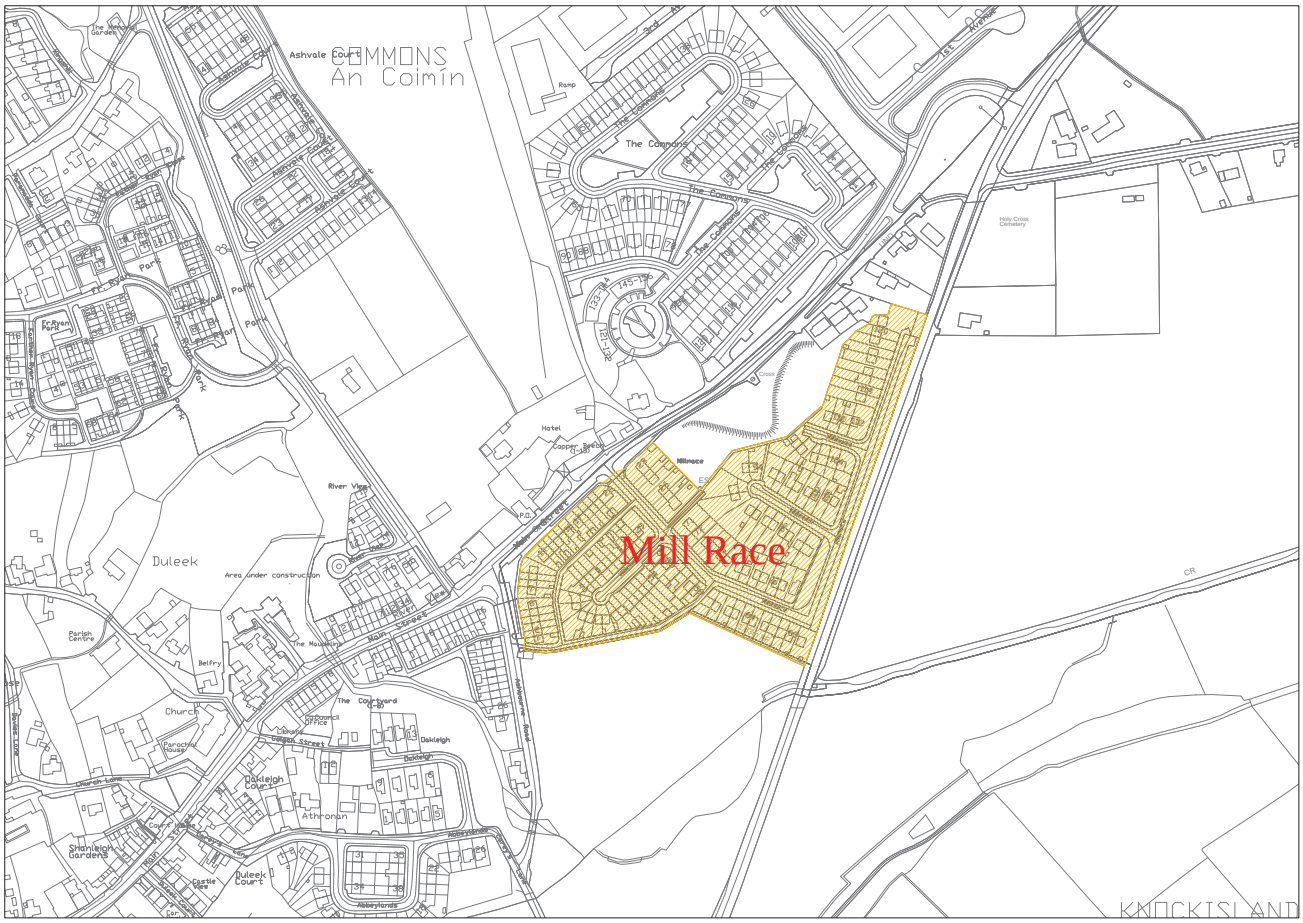

LEGEND

30km/hr Speed Limit Zone

SCALE 1:5000 metres

50 0 50 100

N

MEATH COUNTY COUNCIL,
COUNTY HALL,
RAILWAY STREET,
NAVAN,
CO. MEATH. C15AW81

TEL. 046 9097000
FAX. 046 9097001
WEB. www.meathcoco.ie

PROJECT:

Housing Estate Special Speed Limits

TRACED	
SURVEYED	
DRAWN	AO
DESIGNED	PP
CHECKED	NW

COPYRIGHT
ORDNANCE SURVEY OFFICE
&
MEATH COUNTY COUNCIL

REV.	DESCRIPTION	BY	CHK	DATE

NOTES:

HORIZONTAL 1:5000 @ A3

VERTICAL

DATE September 2017

DATUM

DRAWING TITLE:
Location: - Duleek - Ashbourne MD

DRAWING NO: TRA-11-07-HEA05.5

This is a Computer Generated Map
OS License No. 2017/31/CCMA/Meath County Council
This map is drawn to the Largest Scale published by the Ordnance Survey

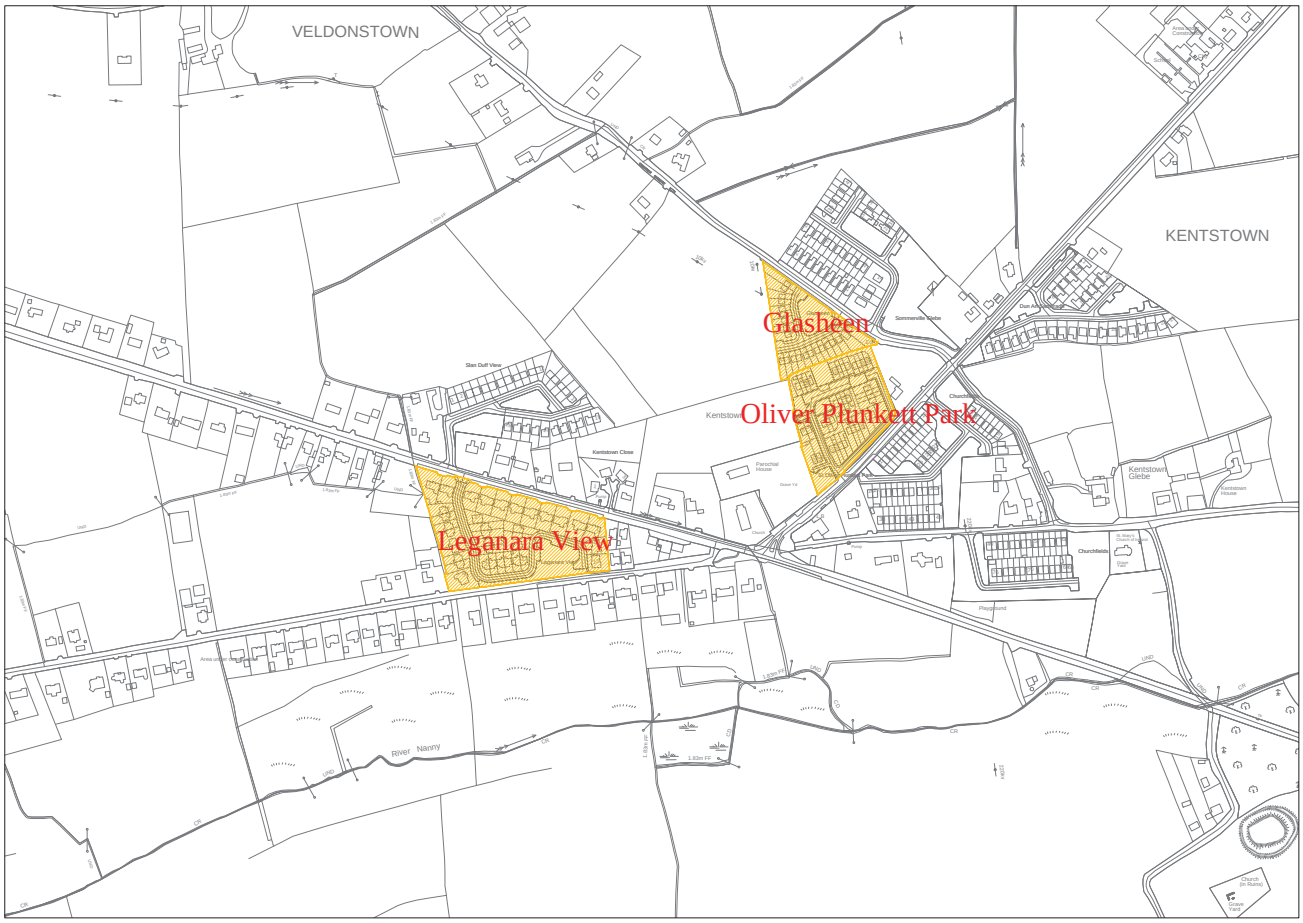
VELDONSTOWN
KENTSTOWN
Glasheen
Oliver Plunkett Park
Leganara View
Kentstown
Kentstown Close
Slan Duff View
Sommerville Glebe
Kentstown Glebe
Churchfields
Parochial House
Church
Pump
Playground
River Nanny
Area of Special Interest
Kentstown House
Ardcarraig Crossroads
Church (In Ruins)
Graveyard
Grave Yard
Dun Ard
Ch
CP
UND
LIGHT
1.45m FP
1.6m FP
1.8m FP
1.9m FP
1.7m FP
1.2m FP
1.4

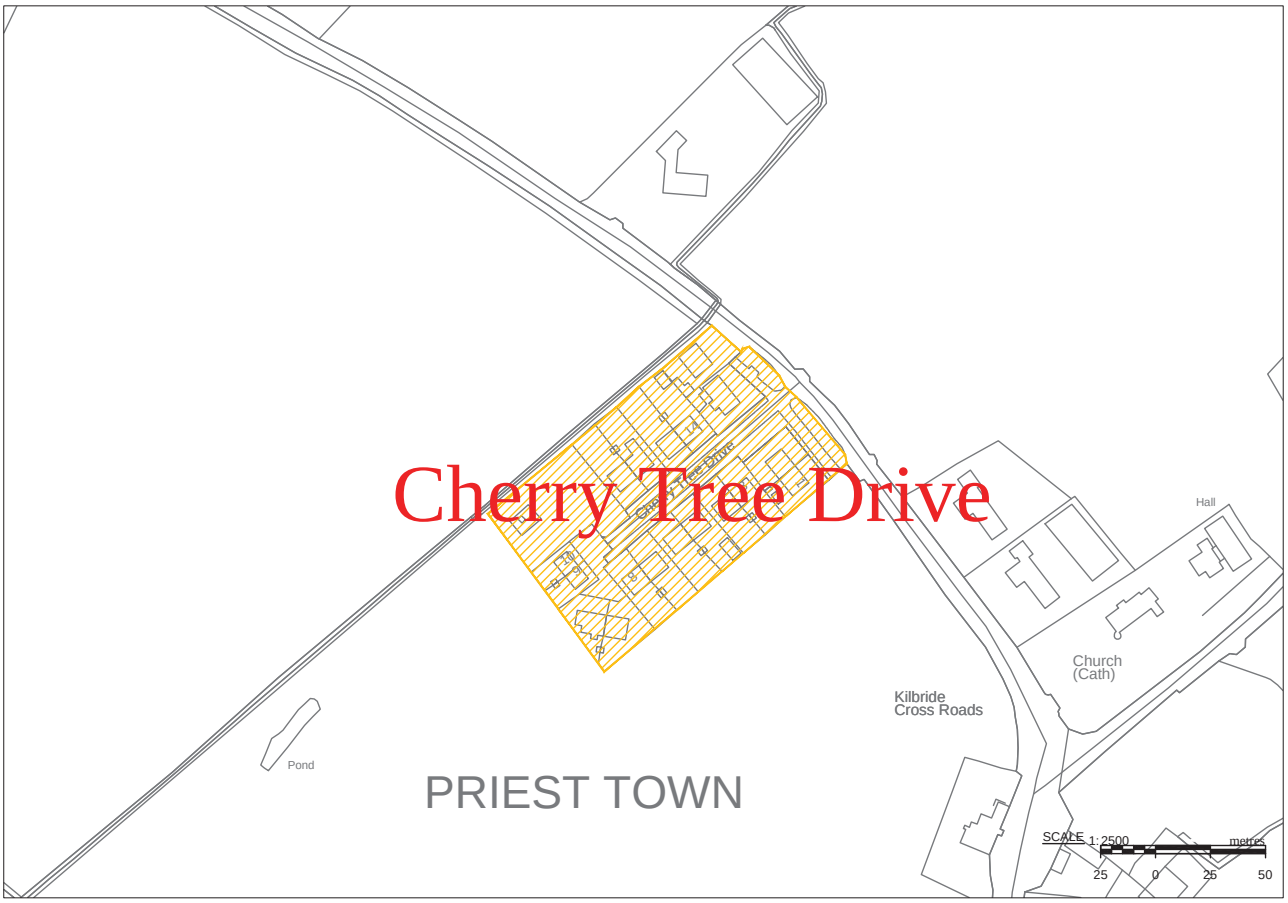

LEGEND

30km/hr Speed Limit Zone

N

MEATH COUNTY COUNCIL,
COUNTY HALL,
RAILWAY STREET,
NAVAN,
CO. MEATH. C15AW81

TEL. 046 9097000
FAX. 046 9097001
WEB. www.meathcoco.ie

PROJECT:

Housing Estate
Special Speed Limits

TRACED	
SURVEYED	
DRAWN	AO
DESIGNED	PP
CHECKED	NW

COPYRIGHT
ORDNANCE SURVEY OFFICE
&
MEATH COUNTY COUNCIL

REV.	DESCRIPTION	BY	CHK	DATE

NOTES:

HORIZONTAL 1:2500 @ A4
VERTICAL
DATE September 2017
DATUM

DRAWING TITLE: Location: – Kilbride– Ashbourne MD

DRAWING NO: TRA-11-07-HEA07 Rev. A

This is a Computer Generated Map
OS Licence No. 2017/SUCCMA/Meath County Council
This map is drawn to the *Large Scale* published by the Ordnance Survey

LEGEND

30km/hr Speed Limit Zone

N

MEATH COUNTY COUNCIL,
COUNTY HALL,
RAILWAY STREET,
NAVAN,
CO. MEATH. C15AW61

TEL. 046 9097000
FAX. 046 9097001
WEB. www.meathcoco.ie

PROJECT:

Housing Estate
Special Speed Limits

TRACED	
SURVEYED	
DRAWN	AO
DESIGNED	PP
CHECKED	NW

COPYRIGHT
ORDNANCE SURVEY OFFICE
&
MEATH COUNTY COUNCIL

REV.	DESCRIPTION	BY	CHK	DATE

NOTES:

HORIZONTAL 1:2500 @ A4
VERTICAL
DATE September 2017
DATUM

DRAWING TITLE: Location: – Skreen– Ashbourne MD

DRAWING NO: TRA–11–07–HEA08 Rev.A

This is a Computer Generated Map –
OS Licence No. 2017/31/CCMA/Meath County Council
This map is drawn to the *Largest Scale* published by the Ordnance Survey

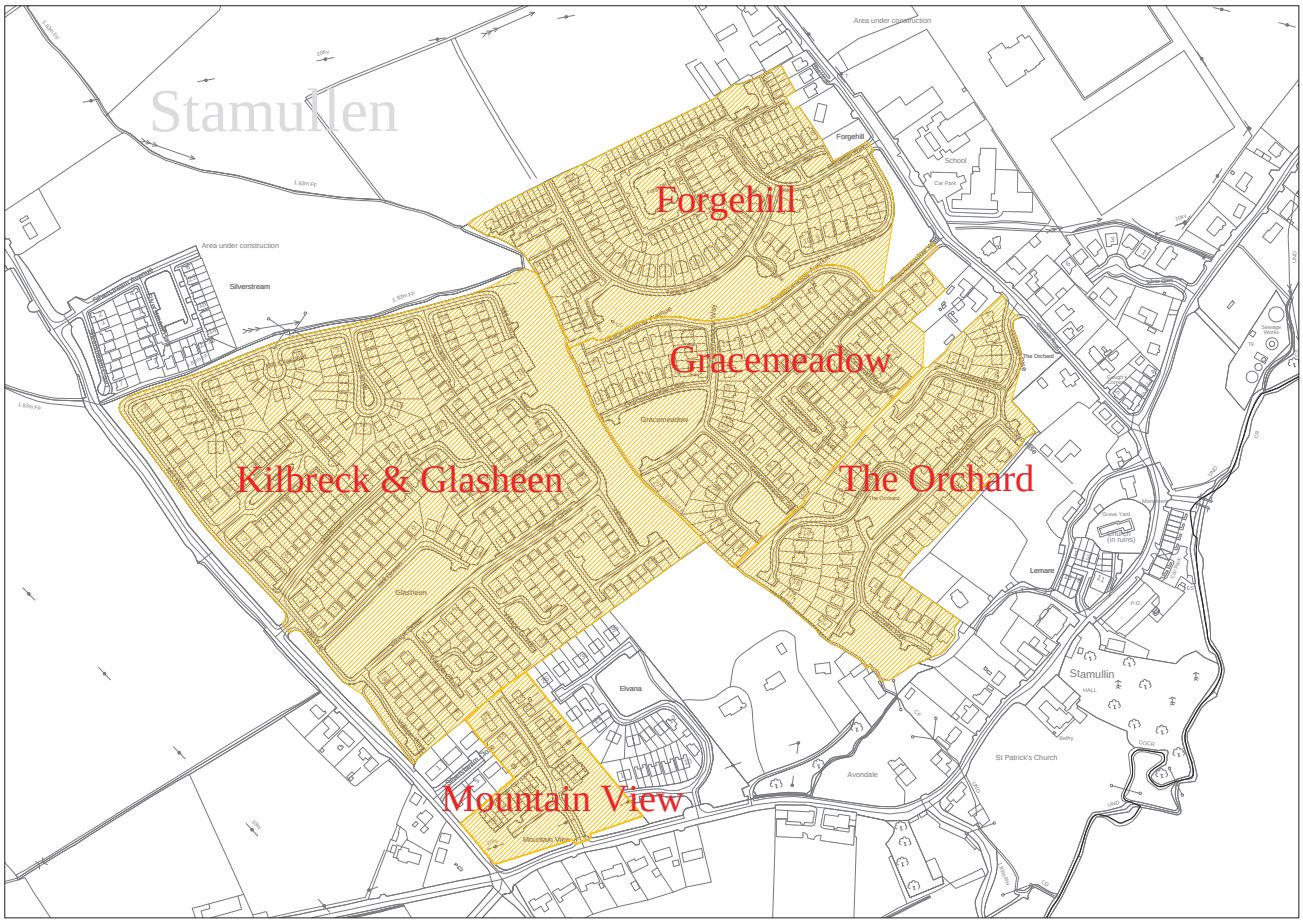

LEGEND

30km/hr Speed Limit Zone

SCALE 1:5000 metres

50 0 50 100

N

MEATH COUNTY COUNCIL,
COUNTY HALL,
RAILWAY STREET,
NAVAN,
CO. MEATH. C15AW81

TEL. 046 9097000
FAX. 046 9097001
WEB. www.meathcoco.ie

PROJECT:

Housing Estate
Special Speed Limits

TRACED	
SURVEYED	
DRAWN	AO
DESIGNED	PP
CHECKED	NW

COPYRIGHT
ORDNANCE SURVEY OFFICE
&
MEATH COUNTY COUNCIL

REV.	DESCRIPTION	BY	CHK	DATE

NOTES:

HORIZONTAL 1:5000 @ A3
VERTICAL
DATE September 2017
DATUM

DRAWING TITLE:
Location: -
Stamullen- Ashbourne MD

DRAWING NO: TRA-11-07-HKA09 Rev. A

This is a Computer Generated Map
OS License No. 2017/31/CCMA/Meath County Council
This map is drawn to the *Largest Scale* published by the Ordnance Survey

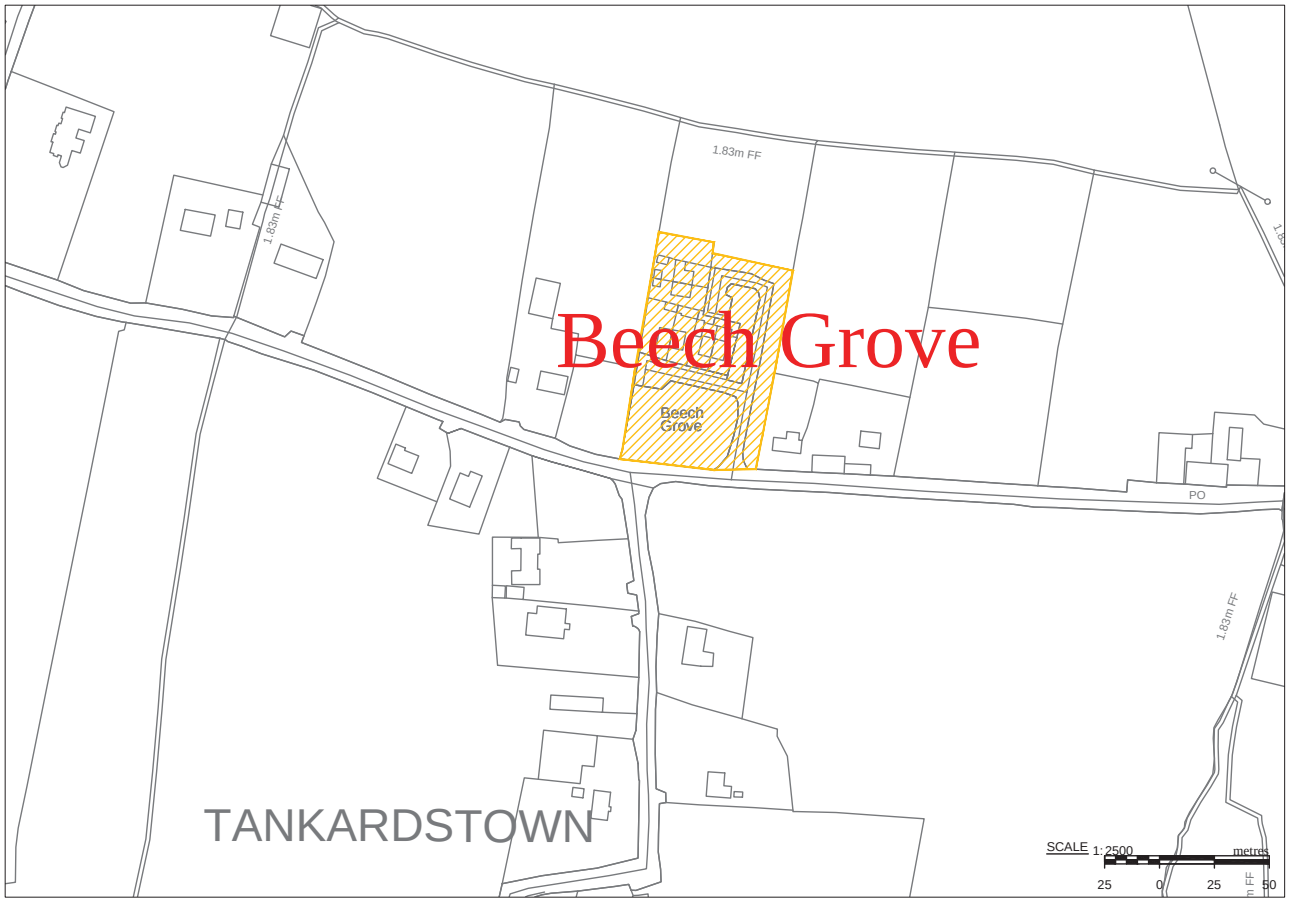

LEGEND

30km/hr Speed Limit Zone

N

MEATH COUNTY COUNCIL,
COUNTY HALL,
RAILWAY STREET,
NAVAN,
CO. MEATH. C15AW61

TEL. 046 9097000
FAX. 046 9097081
WEB. www.meathcoco.ie

PROJECT:

Housing Estate
Special Speed Limits

TRACED	
SURVEYED	
DRAWN	AO
DESIGNED	FF
CHECKED	NW

COPYRIGHT
ORDNANCE SURVEY OFFICE
&
MEATH COUNTY COUNCIL

REV.	DESCRIPTION	BY	CHK	DATE

NOTES:

HORIZONTAL 1:2500 @ A4
VERTICAL
DATE September 2017
DATUM

DRAWING TITLE: Location: – Tankardstown- Ashbourne MD

DRAWING NO: TRA-11-07-HHA10 Rev.A

This is a Computer Generated Map
OS Licence No. 2017/51/CCMA/Meath County Council
This map is drawn to the *Largest Scale* published by the Ordnance Survey

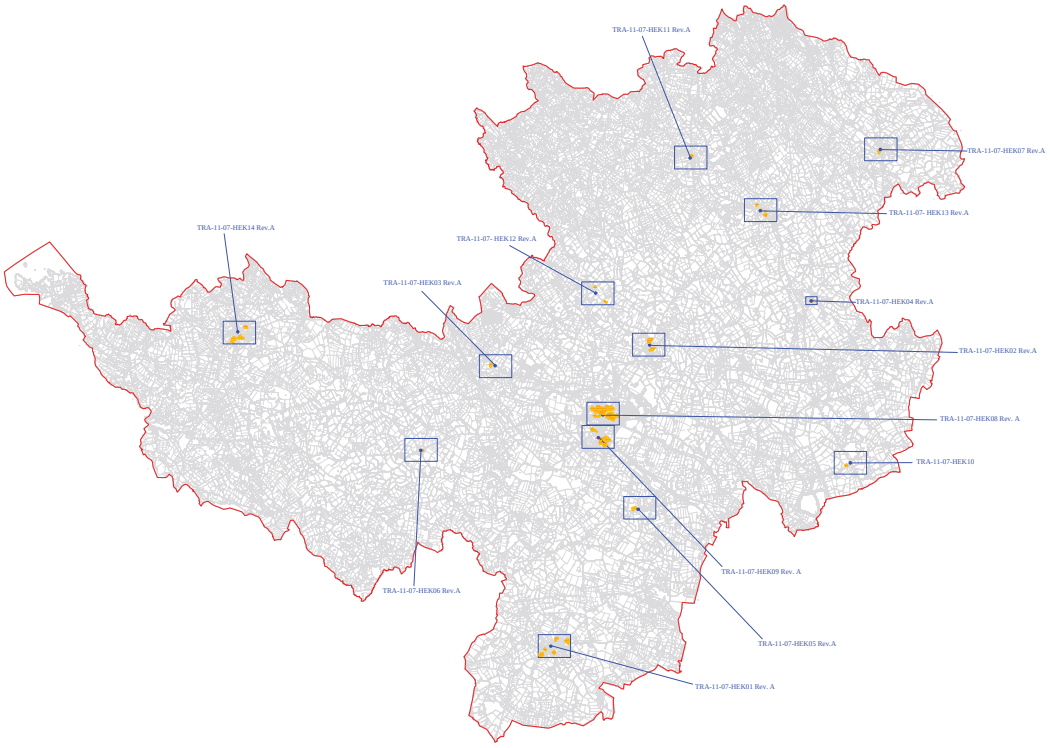

LEGEND

30km/hr Speed Limit Zone

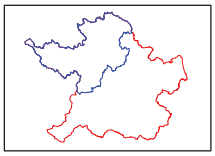

N

MEATH COUNTY COUNCIL,
COUNTY HALL,
RAILWAY STREET,
NAVAN,
CO. MEATH. C15AW81

TEL. 046 9097000
FAX. 046 9097001
WEB. www.meathcoco.ie

PROJECT:

Housing Estate Special Speed Limits Kells MD–Key Map

TRACED	
SURVEYED	
DRAWN	AO
DESIGNED	PP
CHECKED	NW

COPYRIGHT
ORDNANCE SURVEY OFFICE
&
MEATH COUNTY COUNCIL

REV.	DESCRIPTION	BY	CHK	DATE

NOTES:

HORIZONTAL
VERTICAL
DATE September 2017
DATUM

DRAWING TITLE: Location: – Kells MD

DRAWING NO: TRA-11-07-HEK-Key Map Rev. A

This is a Computer Generated Map -
OS Licence No. 2017/51/CCMA/Meath County Council
This map is drawn to the *Largest Scale* published by the Ordnance Survey

LEGEND

30km/hr Speed Limit Zone

SCALE 1:5000 metres

50 0 50 100

N

MEATH COUNTY COUNCIL,
COUNTY HALL,
RAILWAY STREET,
NAVAN,
CO. MEATH. C15AW81

TEL. 046 9097000
FAX. 046 9097001
WEB. www.meathcoco.ie

PROJECT:

Housing Estate Special Speed Limits

TRACED	
SURVEYED	
DRAWN	AO
DESIGNED	PP
CHECKED	NW

COPYRIGHT
ORDNANCE SURVEY OFFICE
&
MEATH COUNTY COUNCIL

REV.	DESCRIPTION	BY	CHK	DATE

NOTES:

HORIZONTAL 1:5000 @ A3

VERTICAL

DATE September 2017

DATUM

DRAWING TITLE: Location: - Athboy- Kells MD

DRAWING NO: TRA-11-07-HEK01 Rev. A

This is a Computer Generated Map
OS Licence No. 2017/31/CCMA/Meath County Council
This map is drawn to the *Largest Scale* published by the Ordnance Survey

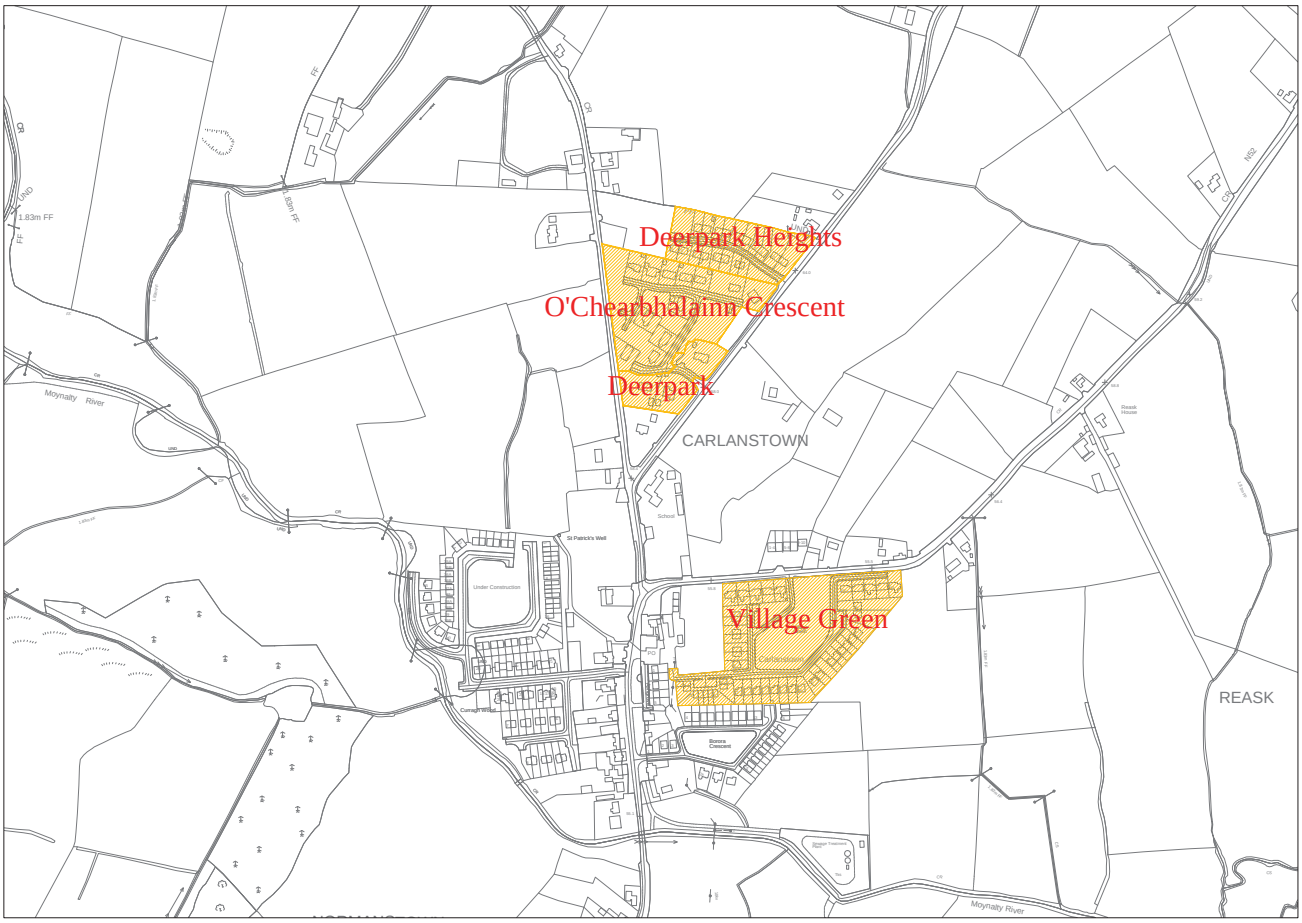

LEGEND

30km/hr Speed Limit Zone

SCALE 1:5000 metres

50 0 50 100

N

MEATH COUNTY COUNCIL,
COUNTY HALL,
RAILWAY STREET,
NAVAN,
CO. MEATH. C15AW81

TEL. 046 9097000
FAX. 046 9097001
WEB. www.meathcoco.ie

PROJECT:

Housing Estate
Special Speed Limits

TRACED	
SURVEYED	
DRAWN	AO
DESIGNED	PP
CHECKED	NW

COPYRIGHT
ORDNANCE SURVEY OFFICE
&
MEATH COUNTY COUNCIL

REV.	DESCRIPTION	BY	CHK	DATE

NOTES:

HORIZONTAL 1:5000 @ A3

VERTICAL

DATE September 2017

DATUM

DRAWING TITLE:
Location: -
Carlanstown- Kells MD

DRAWING NO: TRA-11-07-HEK02 Rev.A

This is a Computer Generated Map -
OS Licence No. 2017/31/CCMA/Meath County Council
This map is drawn to the *Largest Scale* published by the Ordnance Survey.

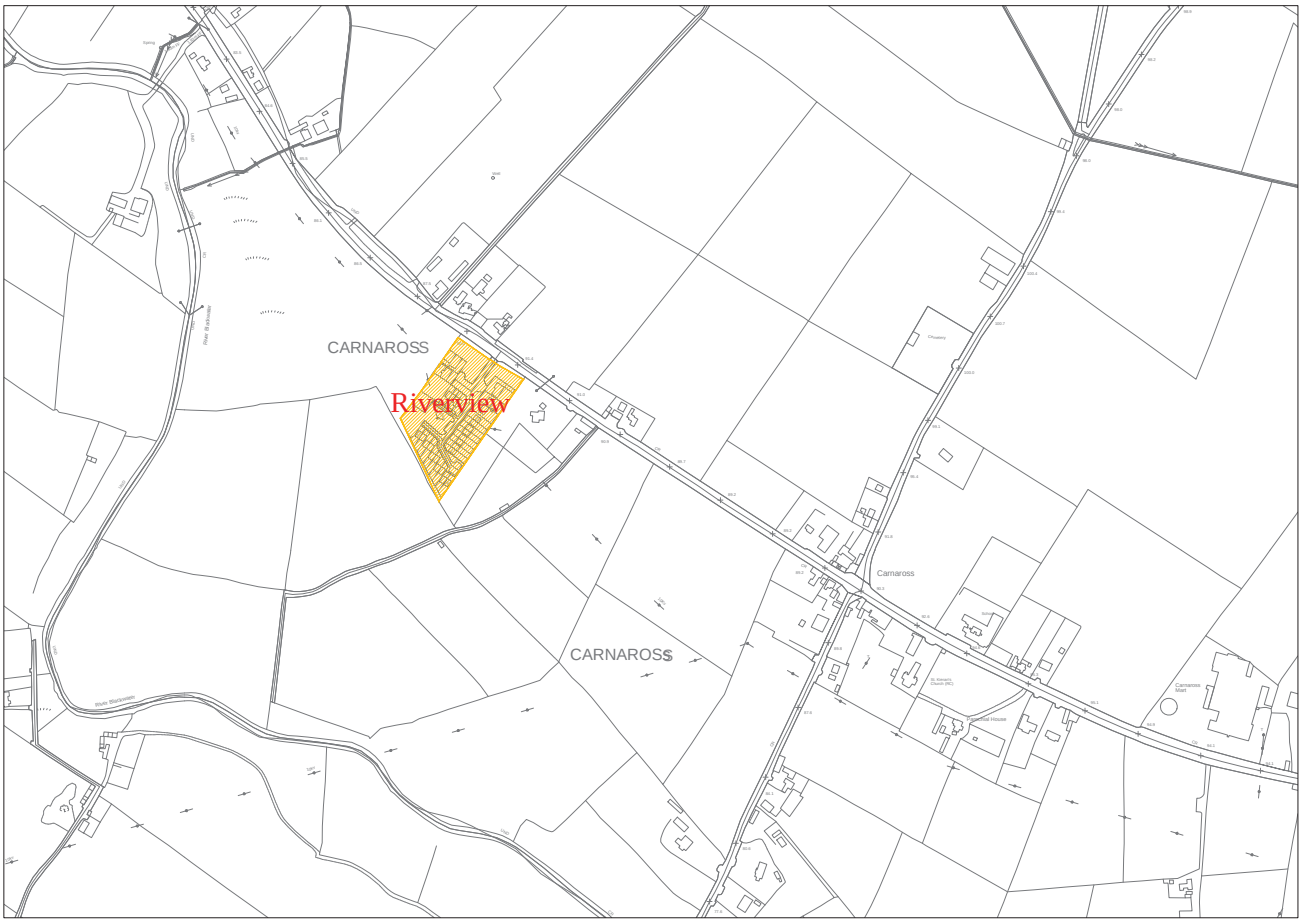

LEGEND

30km/hr Speed Limit Zone

SCALE 1:5000 metres

50 0 50 100

N

MEATH COUNTY COUNCIL,
COUNTY HALL,
RAILWAY STREET,
NAVAN,
CO. MEATH. C15AW81

TEL. 046 9097000
FAX. 046 9097001
WEB. www.meathcoco.ie

PROJECT:

Housing Estate Special Speed Limits

TRACED	
SURVEYED	
DRAWN	AO
DESIGNED	PP
CHECKED	NW

COPYRIGHT
ORDNANCE SURVEY OFFICE
&
MEATH COUNTY COUNCIL

REV.	DESCRIPTION	BY	CHK	DATE

NOTES:

HORIZONTAL 1:5000 @ A3

VERTICAL

DATE September 2017

DATUM

DRAWING TITLE:
Location: -
Carnaross- Kells MD

DRAWING NO: TRA-11-07-HEK03 Rev.A

This is a Computer Generated Map -
OS Licence No. 2017/31/CCMA/Meath County Council
This map is drawn to the *Largest Scale* published by the Ordnance Survey.

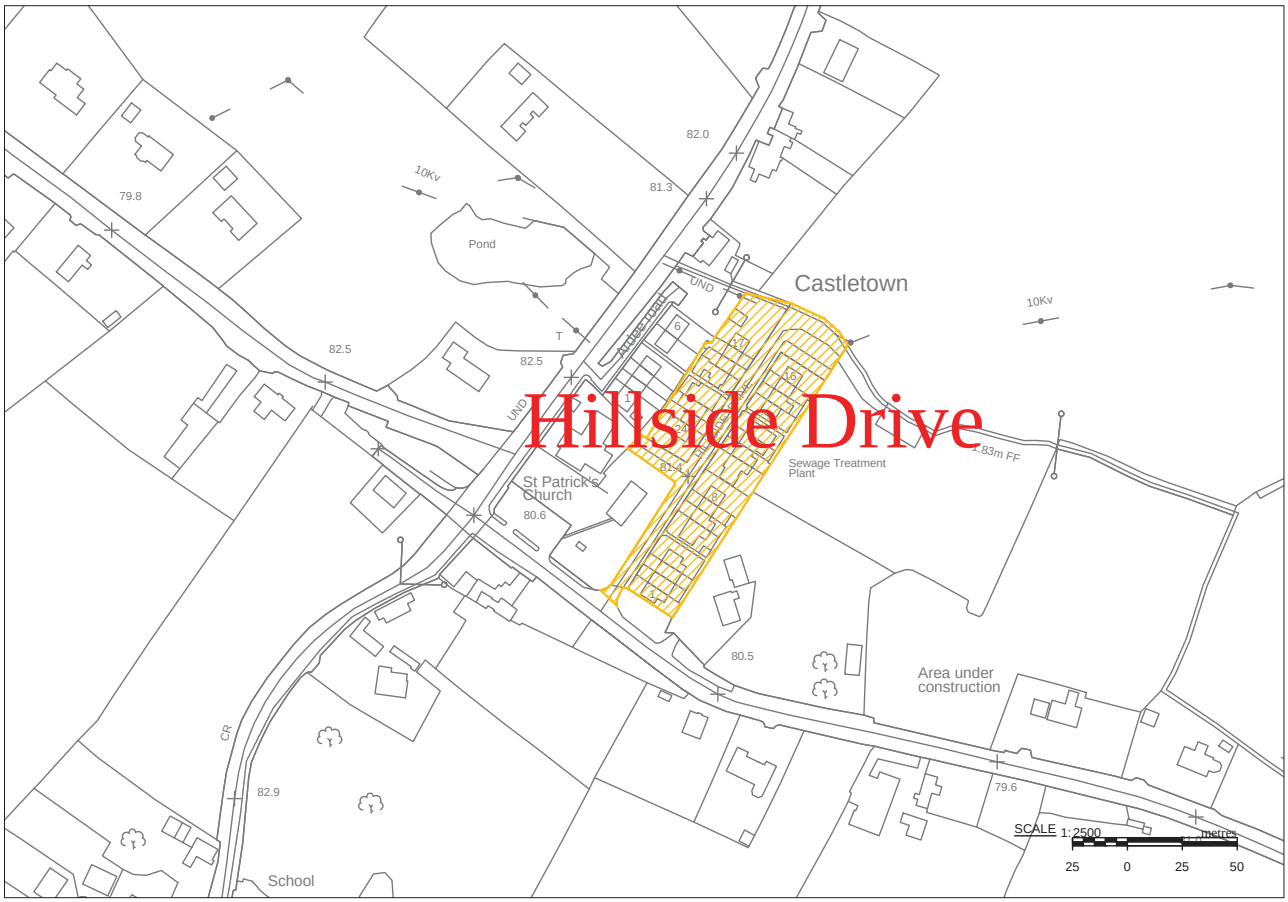
Hillside Drive
Castletown
Pond
10Kv
82.0
81.3
79.8
82.5
82.5
UND
T
Archdeacon
6
1
2
3
4
5
6
7
8
9
10
11
12
13
14
15
16
17
18
19
20
21
22
23
24
25
26
27
28
29
30
31
32
33
34
35
36
37
38
39
40

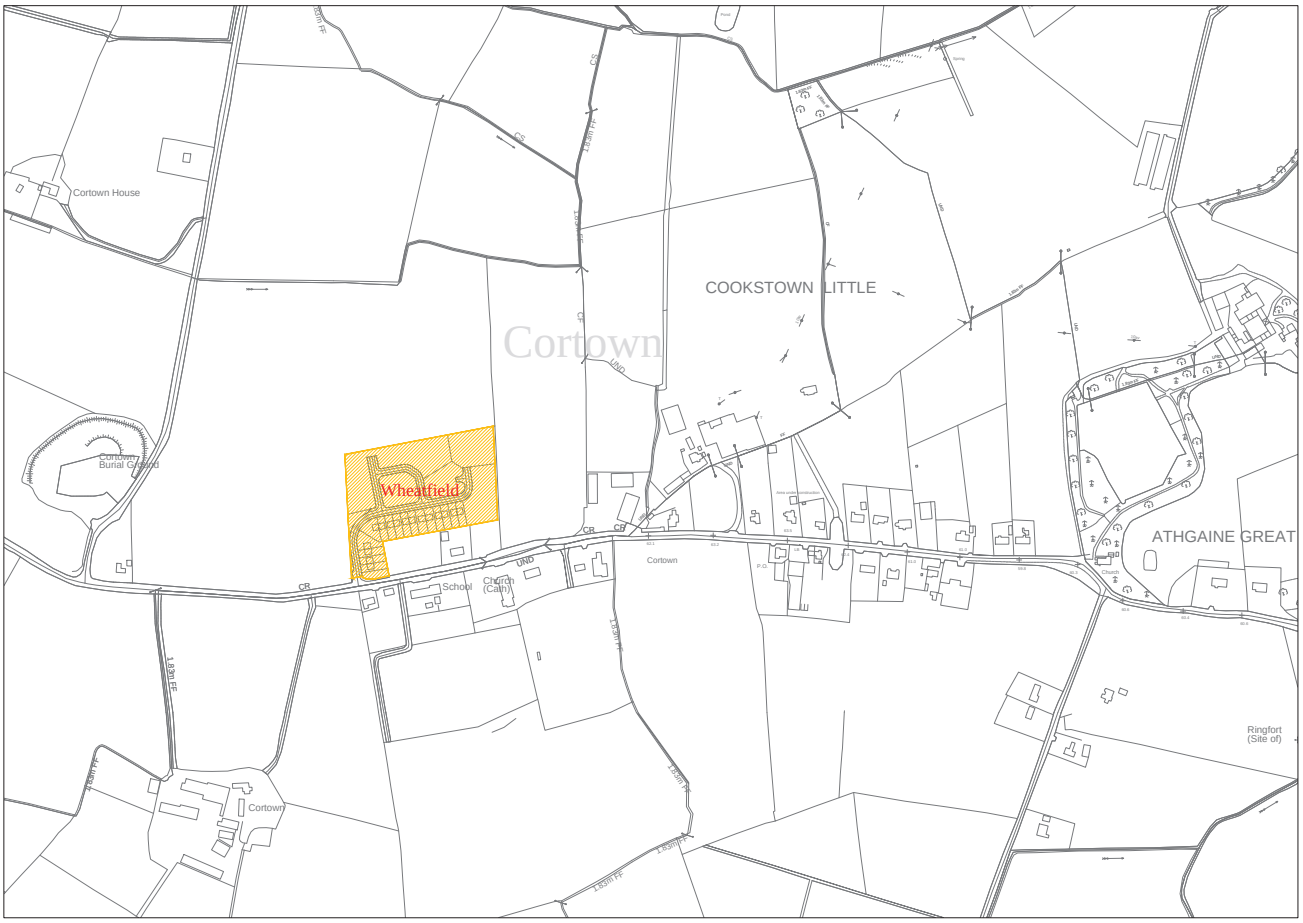

LEGEND

30km/hr Speed Limit Zone

SCALE 1:5000 metres

50 0 50 100

N

MEATH COUNTY COUNCIL,
COUNTY HALL,
RAILWAY STREET,
NAVAN,
CO. MEATH. C15AW81

TEL. 046 9097000
FAX. 046 9097001
WEB. www.meathcoco.ie

PROJECT:

Housing Estate Special Speed Limits

TRACED	
SURVEYED	
DRAWN	AO
DESIGNED	PP
CHECKED	NW

COPYRIGHT
ORDNANCE SURVEY OFFICE
&
MEATH COUNTY COUNCIL

REV.	DESCRIPTION	BY	CHK	DATE

NOTES:

HORIZONTAL 1:5000 @ A3

VERTICAL

DATE September 2017

DATUM

DRAWING TITLE: Location: - Cortown- Kells MD

DRAWING NO: TRA-11-07-HEK05 Rev.A

This is a Computer Generated Map -
OS Licence No. 2017/31/CCMA/Meath County Council
This map is drawn to the *Largest Scale* published by the Ordnance Survey

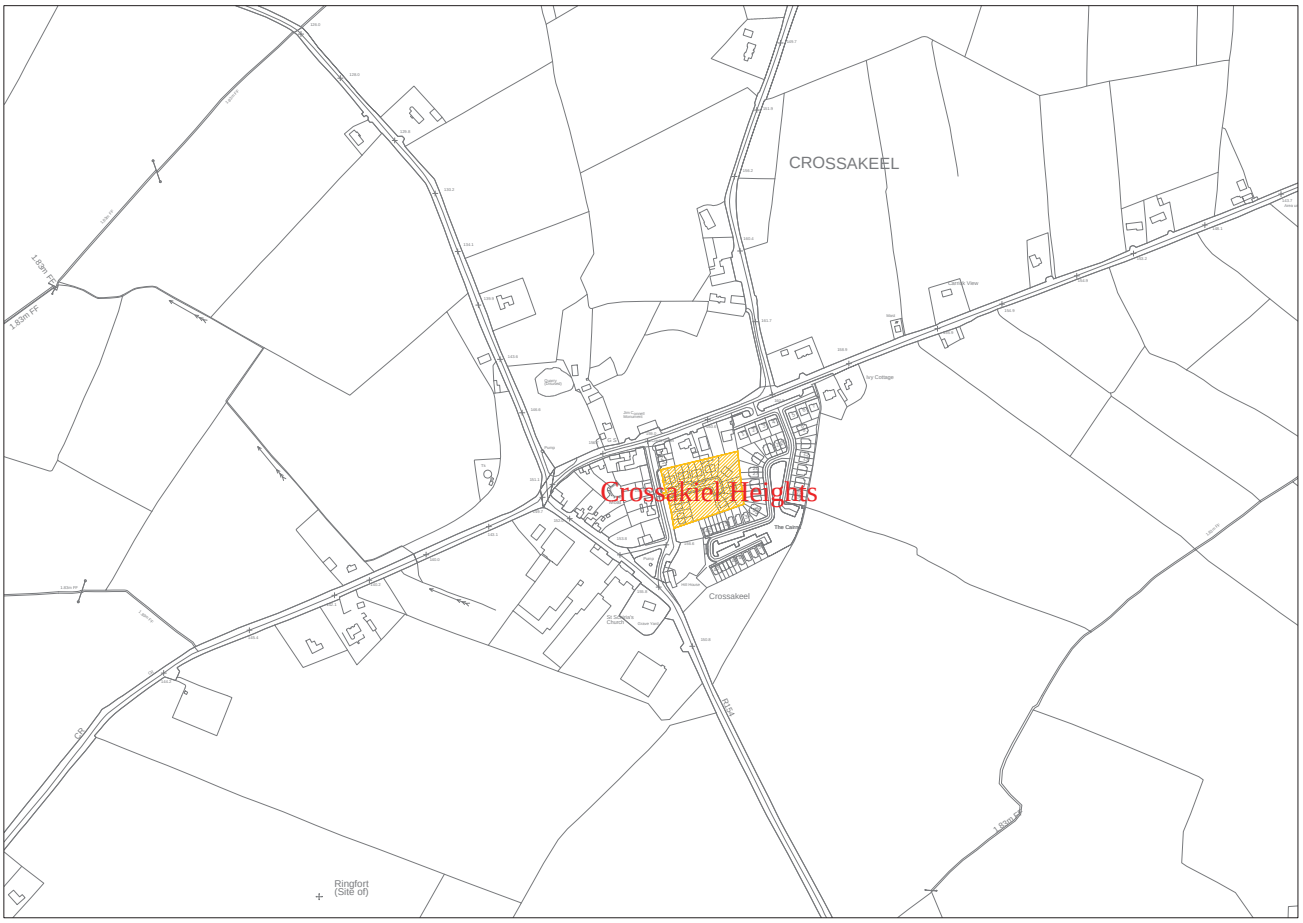

LEGEND

30km/hr Speed Limit Zone

SCALE 1:5000 metres

50 0 50 100

N

MEATH COUNTY COUNCIL,
COUNTY HALL,
RAILWAY STREET,
NAVAN,
CO. MEATH. C15AW81

TEL. 046 9097000
FAX. 046 9097001
WEB. www.meathcoco.ie

PROJECT:

Housing Estate Special Speed Limits

TRACED	
SURVEYED	
DRAWN	AO
DESIGNED	PP
CHECKED	NW

COPYRIGHT
ORDNANCE SURVEY OFFICE
&
MEATH COUNTY COUNCIL

REV.	DESCRIPTION	BY	CHK	DATE

NOTES:

HORIZONTAL 1:5000 @ A3

VERTICAL

DATE September 2017

DATUM

DRAWING TITLE:
Location: –
Crossakiel- Kells MD

DRAWING NO: TRA-11-07-HEK06 Rev.A

This is a Computer Generated Map -
OS Licence No. 2017/31/CCMA/Meath County Council
This map is drawn to the *Largest Scale* published by the Ordnance Survey.

DRUMCONDRA
Drumcondra
FFIN
DRUMSILLAGH
MULLYANDREW
De Valera Park
Moat
Reservoir
Parochial House
St. Peter's Church
Graveyard
Sewage Treatment Plant
Sewerage Pumping Station
Sewerage Pumping Station
Sewerage Pumping Station

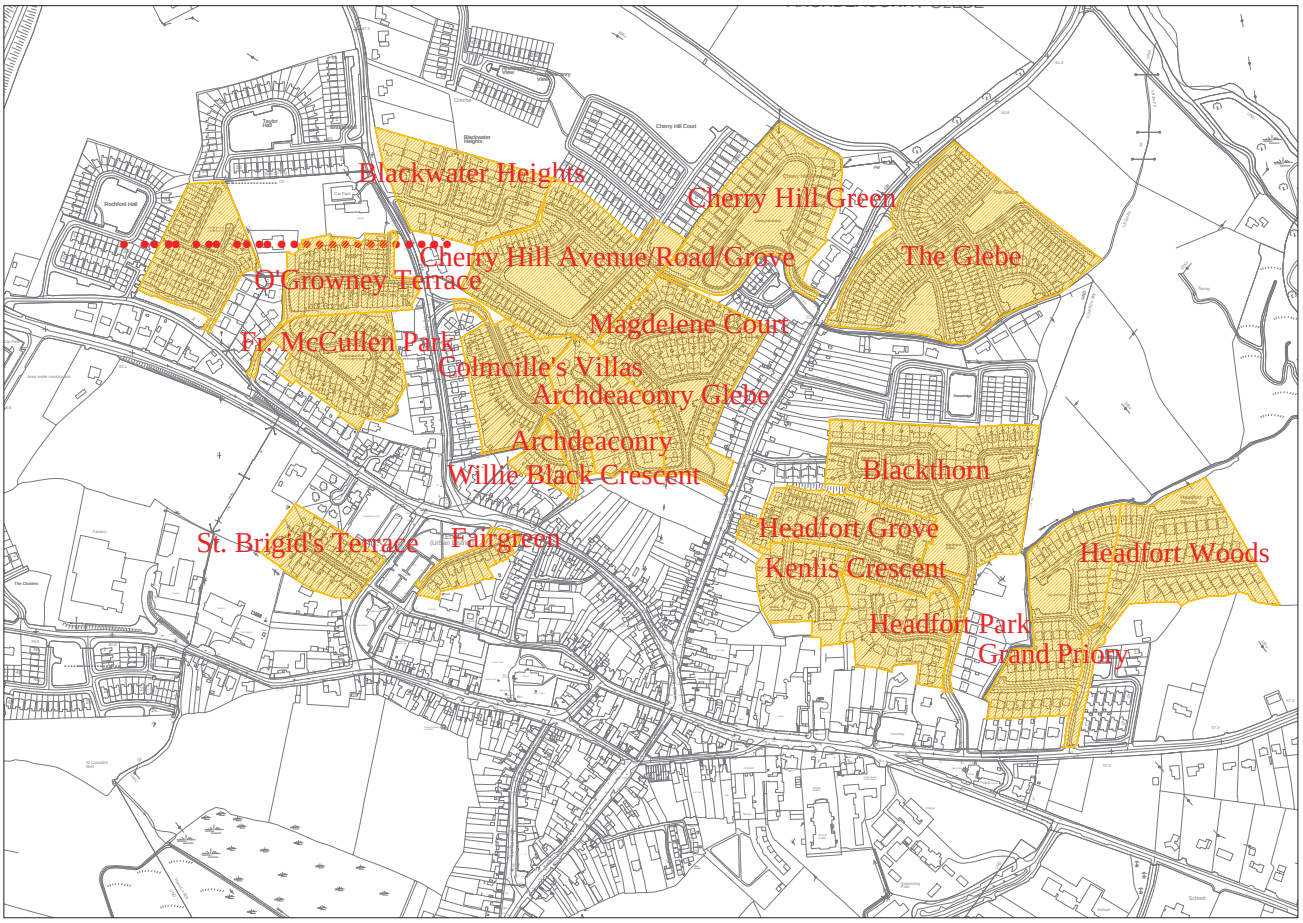

LEGEND

30km/hr Speed Limit Zone

SCALE 1:5000 metres

50 0 50 100

N

MEATH COUNTY COUNCIL,
COUNTY HALL,
RAILWAY STREET,
NAVAN,
CO. MEATH. C15AW81

TEL. 046 9097000
FAX. 046 9097001
WEB. www.meathcoco.ie

PROJECT:

Housing Estate
Special Speed Limits

TRACED	
SURVEYED	
DRAWN	AO
DESIGNED	PP
CHECKED	NW

COPYRIGHT
ORDNANCE SURVEY OFFICE
&
MEATH COUNTY COUNCIL

REV.	DESCRIPTION	BY	CHK	DATE

NOTES:

HORIZONTAL 1:5000 @ A3

VERTICAL

DATE September 2017

DATUM

DRAWING TITLE:
Location: –
Kells North- Kells MD

DRAWING NO: TRA-11-07-HEK08 Rev. A

This is a Computer Generated Map –
OS Licence No. 2017/31/CCMA/Meath County Council
This map is drawn to the *Largest Scale* published by the Ordnance Survey

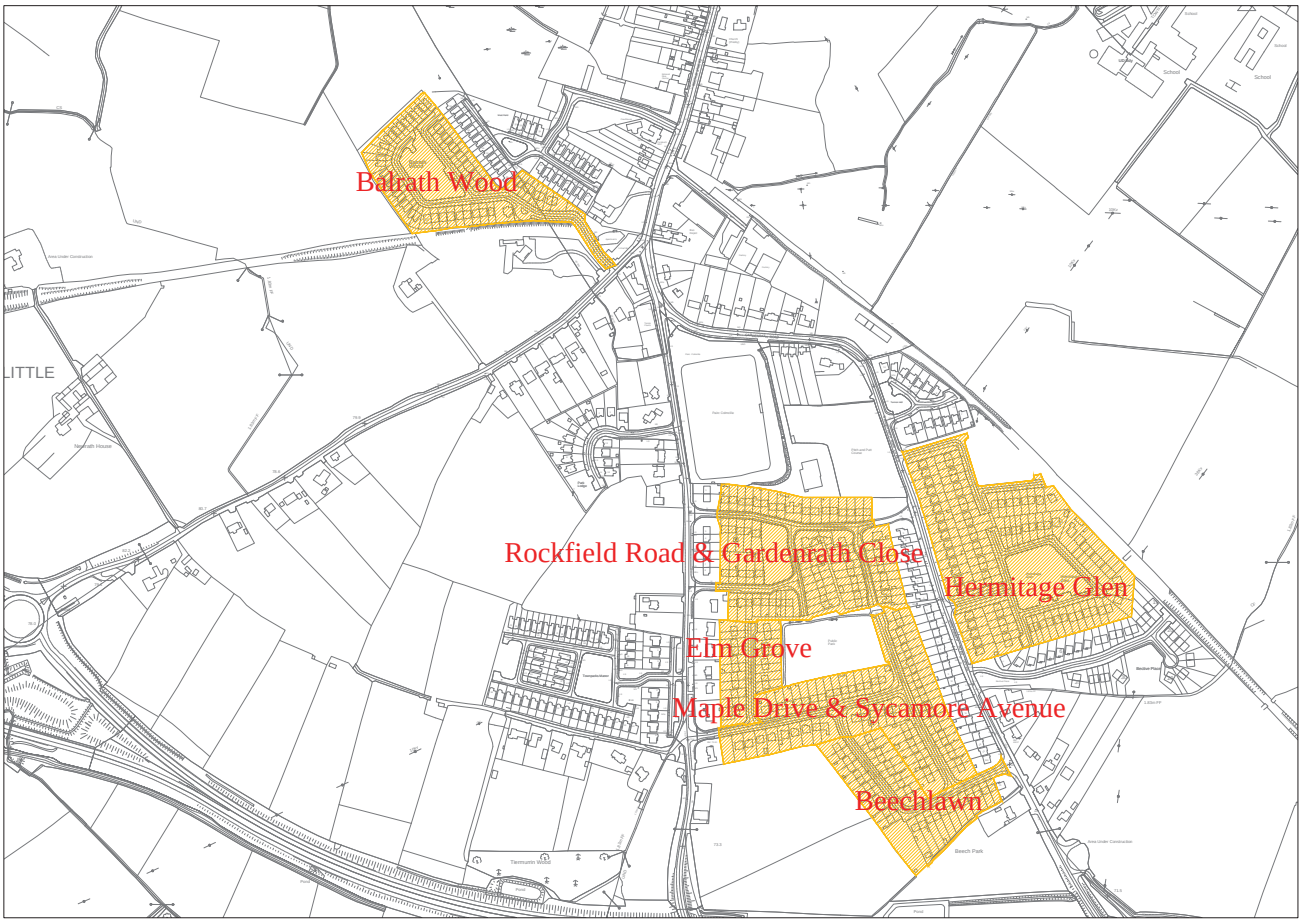

LEGEND

30km/hr Speed Limit Zone

SCALE 1:5000 metres

50 0 50 100

N

MEATH COUNTY COUNCIL,
COUNTY HALL,
RAILWAY STREET,
NAVAN,
CO. MEATH. C15AW81

TEL. 046 9097000
FAX. 046 9097001
WEB. www.meathcoco.ie

PROJECT:

Housing Estate
Special Speed Limits

TRACED	
SURVEYED	
DRAWN	AO
DESIGNED	PP
CHECKED	NW

COPYRIGHT
ORDNANCE SURVEY OFFICE
&
MEATH COUNTY COUNCIL

REV.	DESCRIPTION	BY	CHK	DATE

NOTES:

HORIZONTAL 1:5000 @ A3

VERTICAL

DATE September 2017

DATUM

DRAWING TITLE:
Location: - Kells South- Kells MD

DRAWING NO: TRA-11-07-HEK09 Rev. A

This is a Computer Generated Map -
OS Licence No. 2017/31/CCMA/Meath County Council
This map is drawn to the *Largest Scale* published by the Ordnance Survey

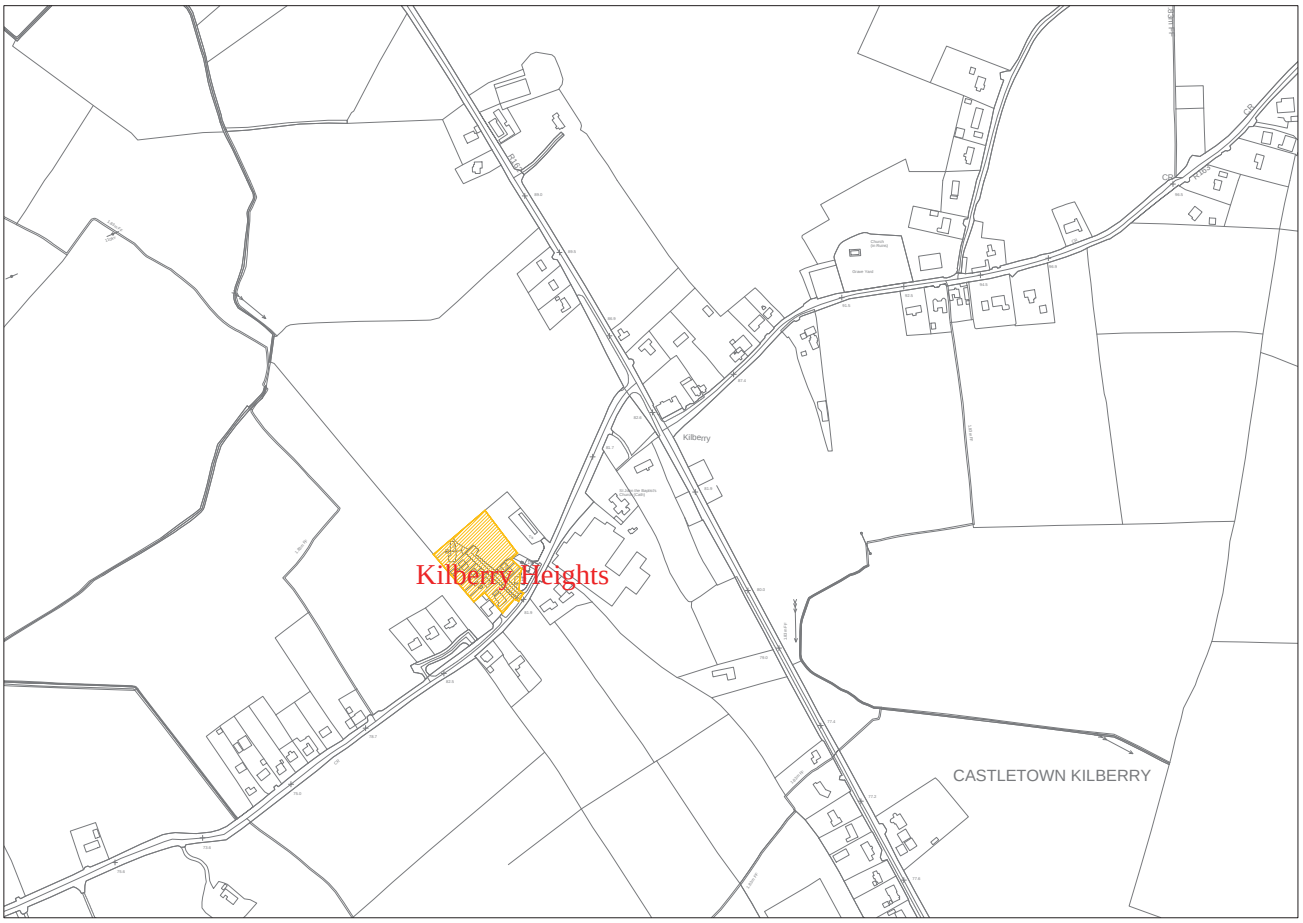

LEGEND

30km/hr Speed Limit Zone

SCALE 1:5000 metres

50 0 50 100

N

MEATH COUNTY COUNCIL,
COUNTY HALL,
RAILWAY STREET,
NAVAN,
CO. MEATH. C15AW81

TEL. 046 9097000
FAX. 046 9097001
WEB. www.meathcoco.ie

PROJECT:

Housing Estate Special Speed Limits

TRACED	
SURVEYED	
DRAWN	AO
DESIGNED	PP
CHECKED	NW

COPYRIGHT
ORDNANCE SURVEY OFFICE
&
MEATH COUNTY COUNCIL

REV.	DESCRIPTION	BY	CHK	DATE

NOTES:

HORIZONTAL 1:5000 @ A3

VERTICAL

DATE September 2017

DATUM

DRAWING TITLE: Location - Kilberry- Kells MD

DRAWING NO: TRA-11-07-HEK10 Rev.A

This is a Computer Generated Map -
OS Licence No. 2017/31/CCMA/Meath County Council
This map is drawn to the *Largest Scale* published by the Ordnance Survey

LEGEND

30km/hr Speed Limit Zone

SCALE 1:5000 metres

50 0 50 100

N

MEATH COUNTY COUNCIL,
COUNTY HALL,
RAILWAY STREET,
NAVAN,
CO. MEATH. C15AW81

TEL. 046 9097000
FAX. 046 9097001
WEB. www.meathcoco.ie

PROJECT:

Housing Estate Special Speed Limits

TRACED	
SURVEYED	
DRAWN	AO
DESIGNED	PP
CHECKED	NW

COPYRIGHT
ORDNANCE SURVEY OFFICE
&
MEATH COUNTY COUNCIL

REV.	DESCRIPTION	BY	CHK	DATE

NOTES:

HORIZONTAL 1:5000 @ A3

VERTICAL

DATE September 2017

DATUM

DRAWING TITLE: Location - Kilmainhamwood- Kells RD

DRAWING NO: TRA-11-07-HEK11 Rev.A

This is a Computer Generated Map -
OS Licence No. 2017/3/CCMA/Meath County Council
This map is drawn to the *Largest Scale* published by the Ordnance Survey

LEGEND

30km/hr Speed Limit Zone

SCALE 1:5000 metres

50 0 50 100

N

MEATH COUNTY COUNCIL,
COUNTY HALL,
RAILWAY STREET,
NAVAN,
CO. MEATH. C15AW81

TEL. 046 9097000
FAX. 046 9097001
WEB. www.meathcoco.ie

PROJECT:

Housing Estate Special Speed Limits

TRACED	
SURVEYED	
DRAWN	AO
DESIGNED	PP
CHECKED	NW

COPYRIGHT
ORDNANCE SURVEY OFFICE
&
MEATH COUNTY COUNCIL

REV.	DESCRIPTION	BY	CHK	DATE

NOTES:

HORIZONTAL 1:5000 @ A3

VERTICAL

DATE September 2017

DATUM

DRAWING TITLE: Location: - Moynalty- Kells MD

DRAWING NO: TRA-11-07-HEK12 Rev.A

This is a Computer Generated Map - OS Licence No. 2017/31/CCMA/Meath County Council
This map is drawn to the *Largest Scale* published by the Ordnance Survey.

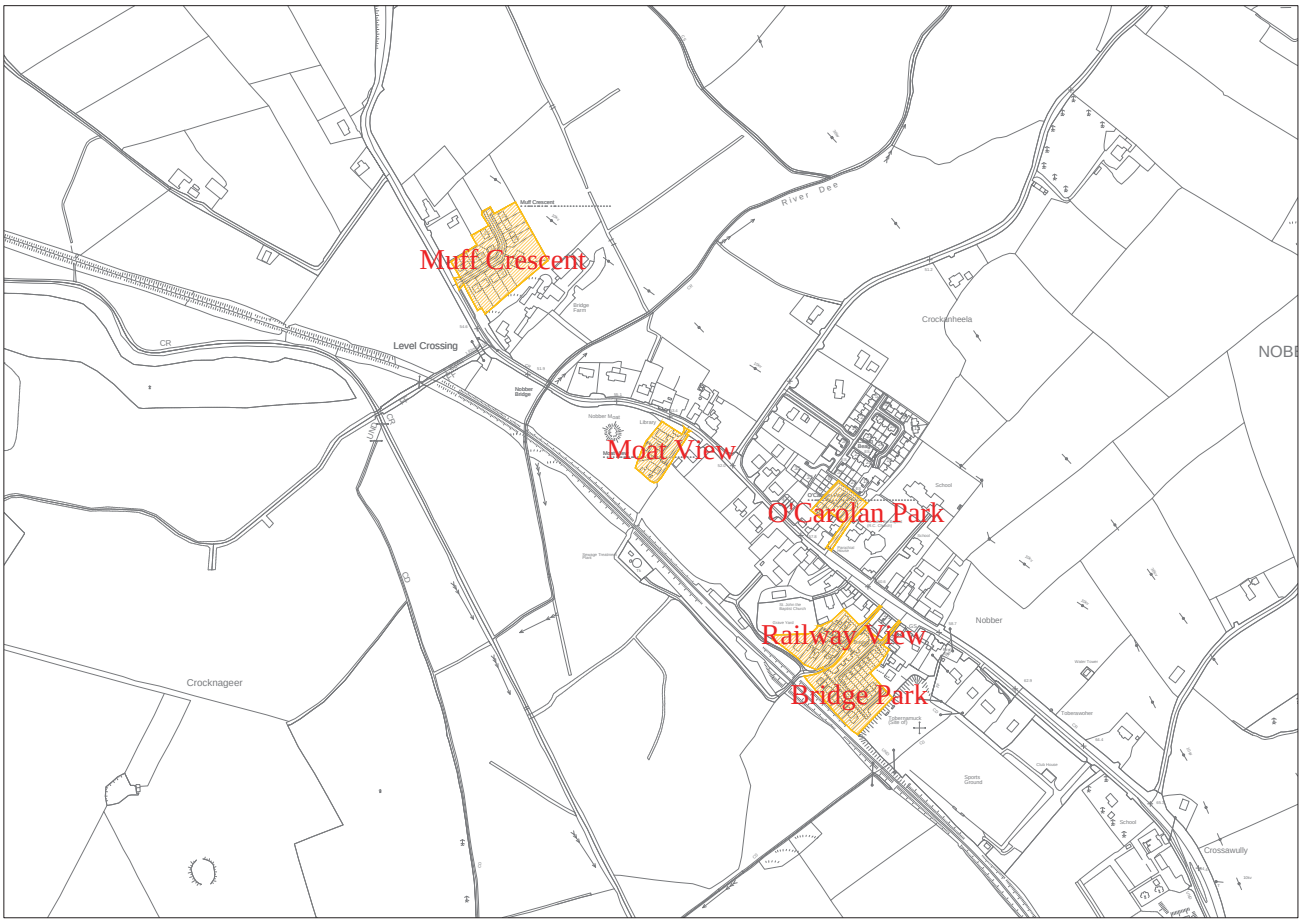

LEGEND

30km/hr Speed Limit Zone

SCALE 1:5000 metres

50 0 50 100

N

MEATH COUNTY COUNCIL,
COUNTY HALL,
RAILWAY STREET,
NAVAN,
CO. MEATH. C15AW81

TEL. 046 9097000
FAX. 046 9097001
WEB. www.meathcoco.ie

PROJECT:

Housing Estate
Special Speed Limits

TRACED	
SURVEYED	
DRAWN	AO
DESIGNED	PP
CHECKED	NW

COPYRIGHT
ORDNANCE SURVEY OFFICE
&
MEATH COUNTY COUNCIL

REV.	DESCRIPTION	BY	CHK	DATE

NOTES:

HORIZONTAL 1:5000 @ A3

VERTICAL

DATE September 2017

DATUM

DRAWING TITLE: Location: - Nobber- Kells MD

DRAWING NO: TRA-11-07-HEK13 Rev.A

This is a Computer Generated Map -
OS Licence No. 2017/31/CCMA/Meath County Council
This map is drawn to the *Largest Scale* published by the Ordnance Survey.

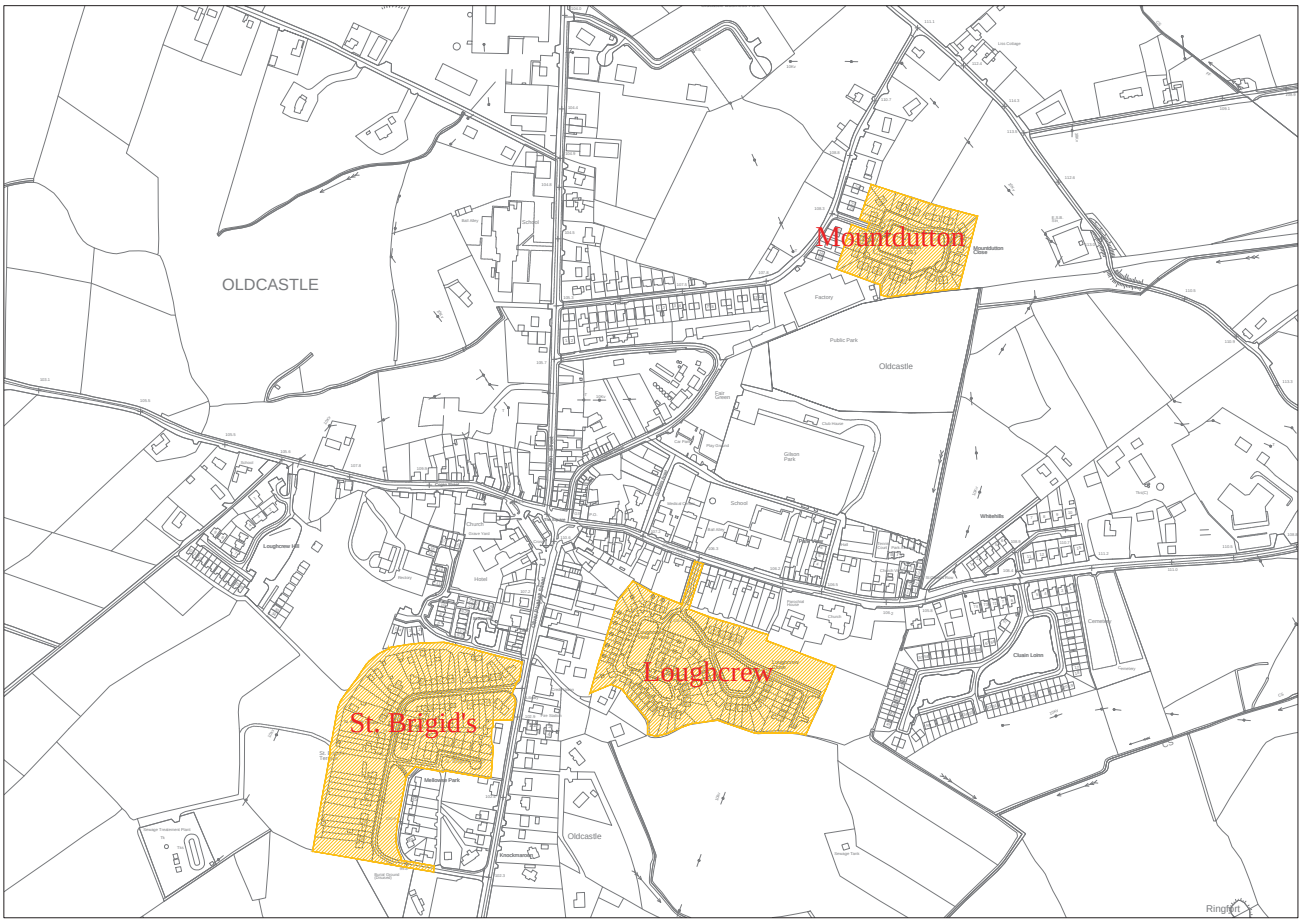

LEGEND

Proposed Housing Estate 30km/hr Speed Limit

SCALE 1:5000 metres

50 0 50 100

N

MEATH COUNTY COUNCIL,
COUNTY HALL,
RAILWAY STREET,
NAVAN,
CO. MEATH. C15AW81

TEL. 046 9097000
FAX. 046 9097001
WEB. www.meathcoco.ie

PROJECT:

Housing Estate Special Speed Limits

TRACED	
SURVEYED	
DRAWN	AO
DESIGNED	PP
CHECKED	NW

COPYRIGHT
ORDNANCE SURVEY OFFICE
&
MEATH COUNTY COUNCIL

REV.	DESCRIPTION	BY	CHK	DATE

NOTES:

HORIZONTAL 1:5000 @ A3

VERTICAL

DATE September 2017

DATUM

DRAWING TITLE: Location: – Oldcastle– Kells MD

DRAWING NO: TRA-11-07-HEK14 Rev.A

This is a Computer Generated Map -
OS Licence No. 2017/3/CCMA/Meath County Council
This map is drawn to the *Largest Scale* published by the Ordnance Survey.

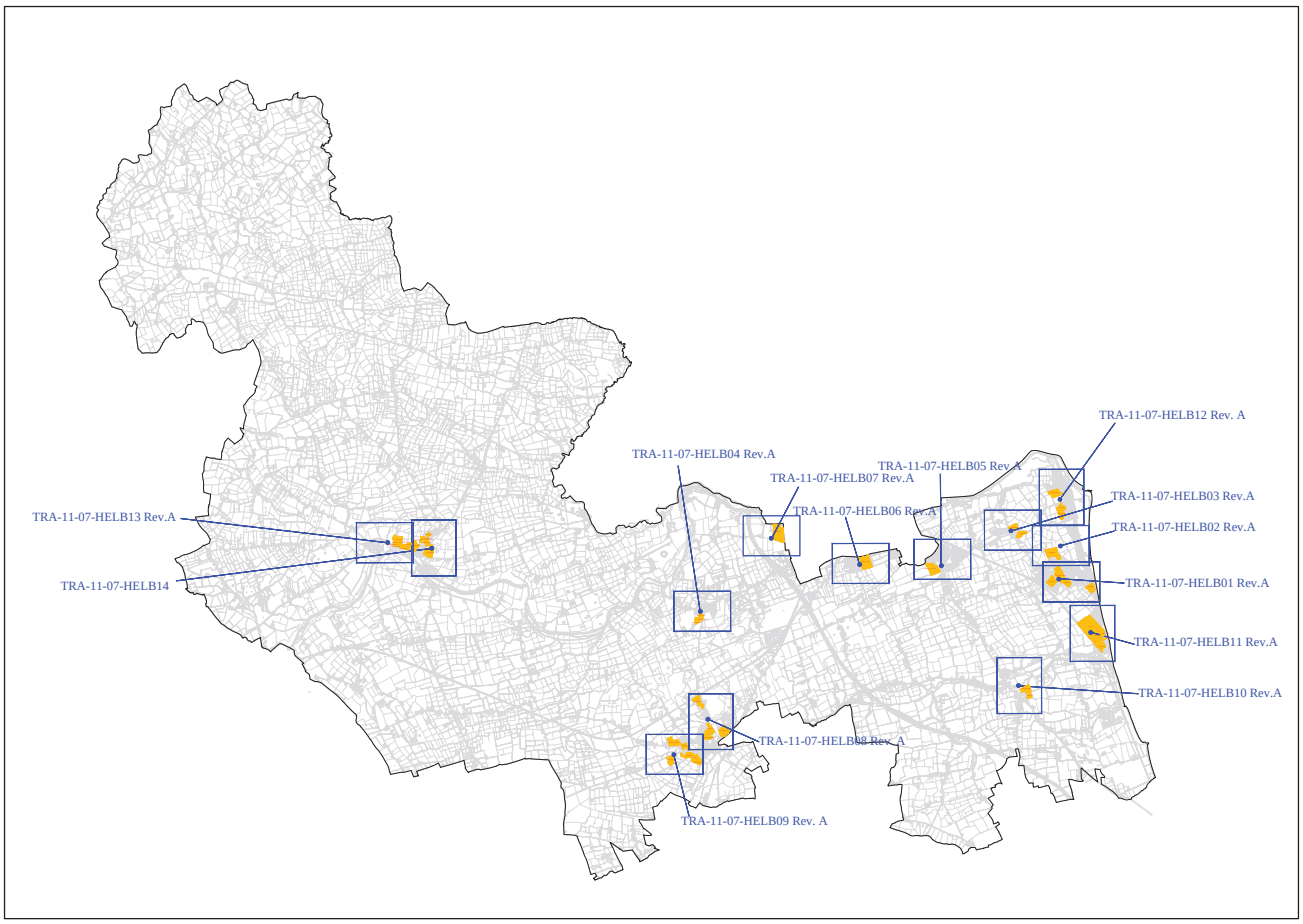

LEGEND

30km/hr Speed Limit Zone

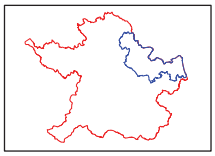

N

MEATH COUNTY COUNCIL,
COUNTY HALL,
RAILWAY STREET,
NAVAN,
CO. MEATH. C15AW81

TEL. 046 9097000
FAX. 046 9097001
WEB. www.meathcoco.ie

PROJECT:

Housing Estate Special Speed Limits Laytown–Bettystown MD–Key Map

TRACED	
SURVEYED	
DRAWN	AO
DESIGNED	PP
CHECKED	NW

COPYRIGHT
ORDNANCE SURVEY OFFICE
&
MEATH COUNTY COUNCIL

REV.	DESCRIPTION	BY	CHK	DATE

NOTES:

HORIZONTAL

VERTICAL

DATE September 2017

DATUM

DRAWING TITLE: Location: – Laytown-Bettystown MD

DRAWING NO: TRA-11-07-HELB-Key Map Rev.A

This is a Computer Generated Map. –
OS Licence No. 2017/51/CCMA/Meath County Council
This map is drawn to the Largest Scale published by the Ordnance Survey

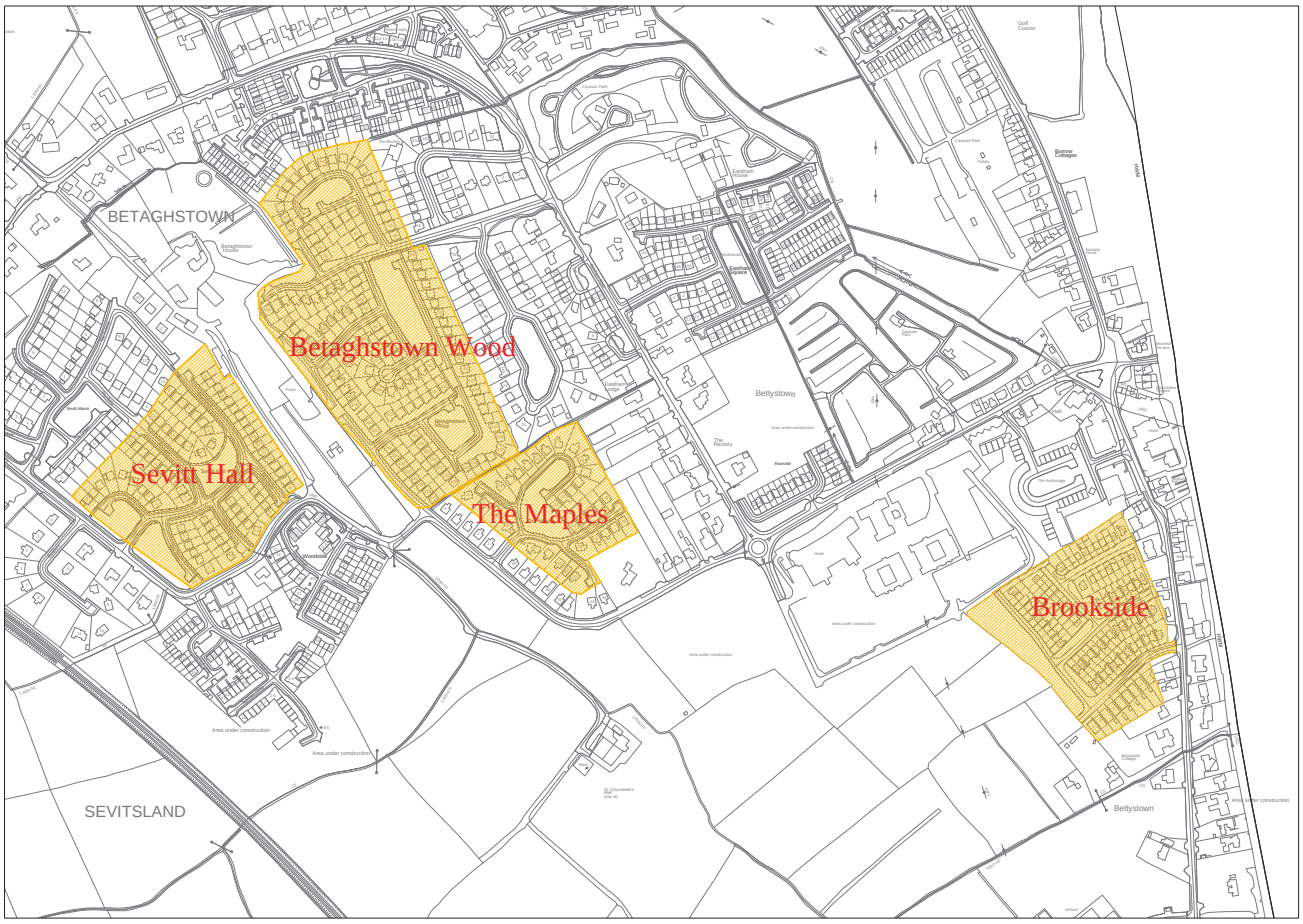

LEGEND

30km/hr Speed Limit Zone

SCALE 1:5000 metres

50 0 50 100

N

MEATH COUNTY COUNCIL,
COUNTY HALL,
RAILWAY STREET,
NAVAN,
CO. MEATH. C15AW81

TEL. 046 9097000
FAX. 046 9097001
WEB. www.meathcoco.ie

PROJECT:

Housing Estate Special Speed Limits

TRACED	
SURVEYED	
DRAWN	AO
DESIGNED	PP
CHECKED	NW

COPYRIGHT
ORDNANCE SURVEY OFFICE
&
MEATH COUNTY COUNCIL

REV.	DESCRIPTION	BY	CHK	DATE

NOTES:

HORIZONTAL 1:5000 @ A3

VERTICAL

DATE September 2017

DATUM

DRAWING TITLE:
Location: -
Bettystown South-Laytown- Bettystown MD

DRAWING NO: TRA-11-07-HELB01 Rev.A

This is a Computer Generated Map -
OS Licence No. 2017/31/UCCMA/Meath County Council
This map is drawn to the Largest Scale published by the Ordnance Survey

LEGEND

30km/hr Speed Limit Zone

SCALE 1:5000 metres

50 0 50 100

N

MEATH COUNTY COUNCIL,
COUNTY HALL,
RAILWAY STREET,
NAVAN,
CO. MEATH. C15AW81

TEL. 046 9097000
FAX. 046 9097001
WEB. www.meathcoco.ie

PROJECT:

Housing Estate Special Speed Limits

TRACED	
SURVEYED	
DRAWN	AO
DESIGNED	PP
CHECKED	NW

COPYRIGHT
ORDNANCE SURVEY OFFICE
&
MEATH COUNTY COUNCIL

REV.	DESCRIPTION	BY	CHK	DATE

NOTES:

HORIZONTAL 1:5000 @ A3

VERTICAL

DATE September 2017

DATUM

DRAWING TITLE:
Location: -
Bettystown North- Laytown-Bettystown MD

DRAWING NO: TRA-11-07-HELB02 Rev.A

This is a Computer Generated Map -
OS Licence No. 2017/31/UCCMA/Meath County Council
This map is drawn to the Largest Scale published by the Ordnance Survey

LEGEND

30km/hr Speed Limit Zone

SCALE 1:5000 metres

50 0 50 100

N

MEATH COUNTY COUNCIL,
COUNTY HALL,
RAILWAY STREET,
NAVAN,
CO. MEATH. C15AW81

TEL. 046 9097000
FAX. 046 9097001
WEB. www.meathcoco.ie

PROJECT:

Housing Estate Special Speed Limits

TRACED	
SURVEYED	
DRAWN	AO
DESIGNED	PP
CHECKED	NF

COPYRIGHT
ORDNANCE SURVEY OFFICE
&
MEATH COUNTY COUNCIL

REV.	DESCRIPTION	BY	CHK	DATE

NOTES:

HORIZONTAL 1:5000 @ A3

VERTICAL

DATE September 2017

DATUM

DRAWING TITLE:
Location: –
Donacarney- Laytown-Bettystown MD

DRAWING NO: TRA-11-07-HELB03 Rev.A

This is a Computer Generated Map - -
OS Licence No. 2017/31/UCCMA/Meath County Council
This map is drawn to the Largest Scale published by the Ordnance Survey

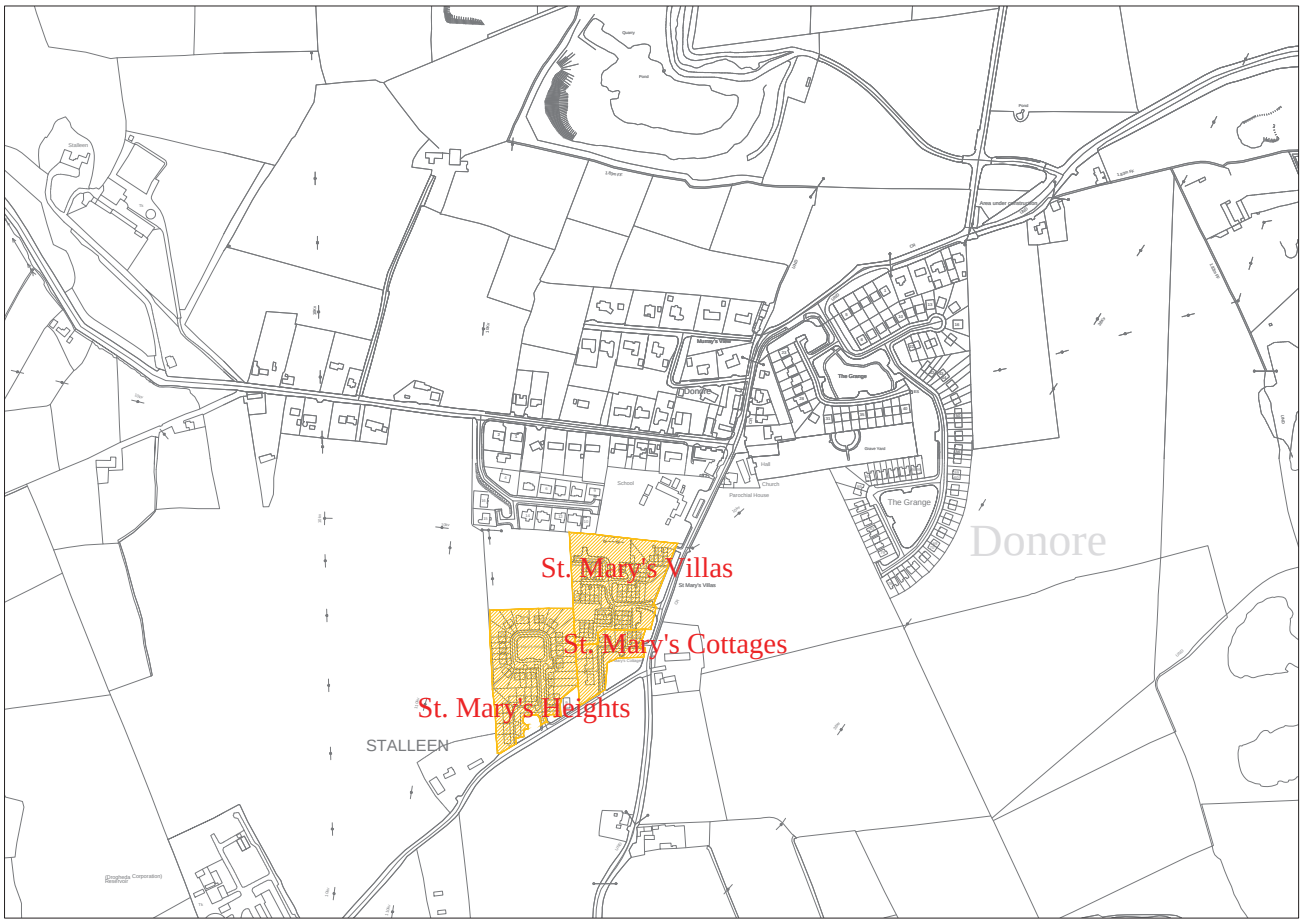

LEGEND

30km/hr Speed Limit Zone

SCALE 1:5000 metres

50 0 50 100

N

MEATH COUNTY COUNCIL,
COUNTY HALL,
RAILWAY STREET,
NAVAN,
CO. MEATH. C15AW81

TEL. 046 9097000
FAX. 046 9097001
WEB. www.meathcoco.ie

PROJECT:

Housing Estate Special Speed Limits

TRACED	
SURVEYED	
DRAWN	AO
DESIGNED	PP
CHECKED	NW

COPYRIGHT
ORDNANCE SURVEY OFFICE
&
MEATH COUNTY COUNCIL

REV.	DESCRIPTION	BY	CHK	DATE

NOTES:

HORIZONTAL 1:5000 @ A3

VERTICAL

DATE September 2017

DATUM

DRAWING TITLE:
Location: -
Donore- Laytown-Bettystown MD

DRAWING NO: TRA-11-07-HELB04 Rev.A

This is a Computer Generated Map -
OS Licence No. 2017/31/UCCMA/Meath County Council
This map is drawn to the Largest Scale published by the Ordnance Survey

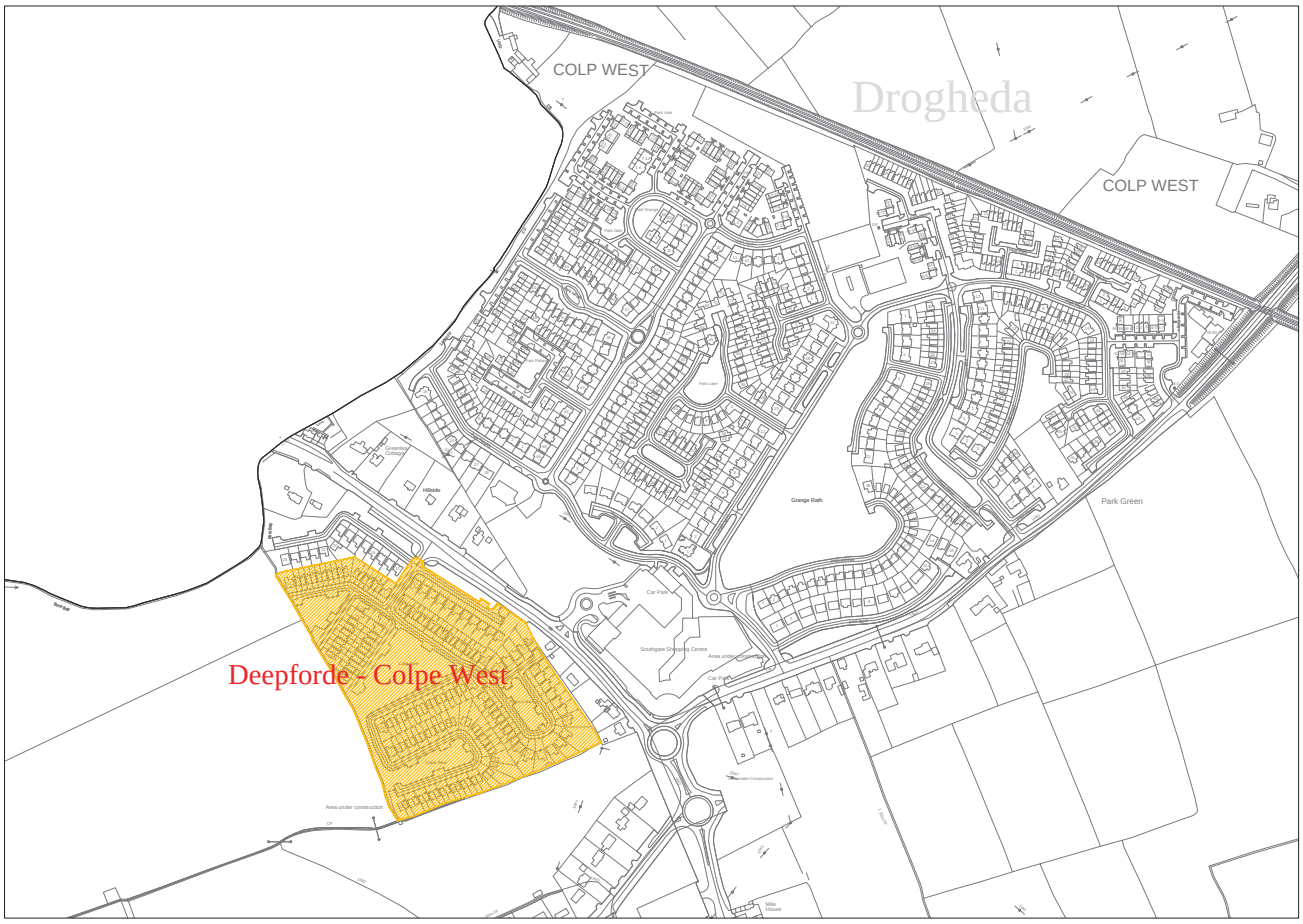

LEGEND

30km/hr Speed Limit Zone

SCALE 1:5000 metres

50 0 50 100

N

MEATH COUNTY COUNCIL,
COUNTY HALL,
RAILWAY STREET,
NAVAN,
CO. MEATH. C15AW81

TEL. 046 9097000
FAX. 046 9097001
WEB. www.meathcoco.ie

PROJECT:

Housing Estate Special Speed Limits

TRACED	
SURVEYED	
DRAWN	AO
DESIGNED	PP
CHECKED	NW

COPYRIGHT
ORDNANCE SURVEY OFFICE
&
MEATH COUNTY COUNCIL

REV.	DESCRIPTION	BY	CHK	DATE

NOTES:

HORIZONTAL 1:5000 @ A3

VERTICAL

DATE September 2017

DATUM

DRAWING TITLE:
Location: -
Drogheda East- Laytown-Bettystown MD

DRAWING NO: TRA-11-07-HELB05 Rev.A

This is a Computer Generated Map -
OS Licence No. 2017/31/UCCMA/Meath County Council
This map is drawn to the *Largest Scale* published by the Ordnance Survey

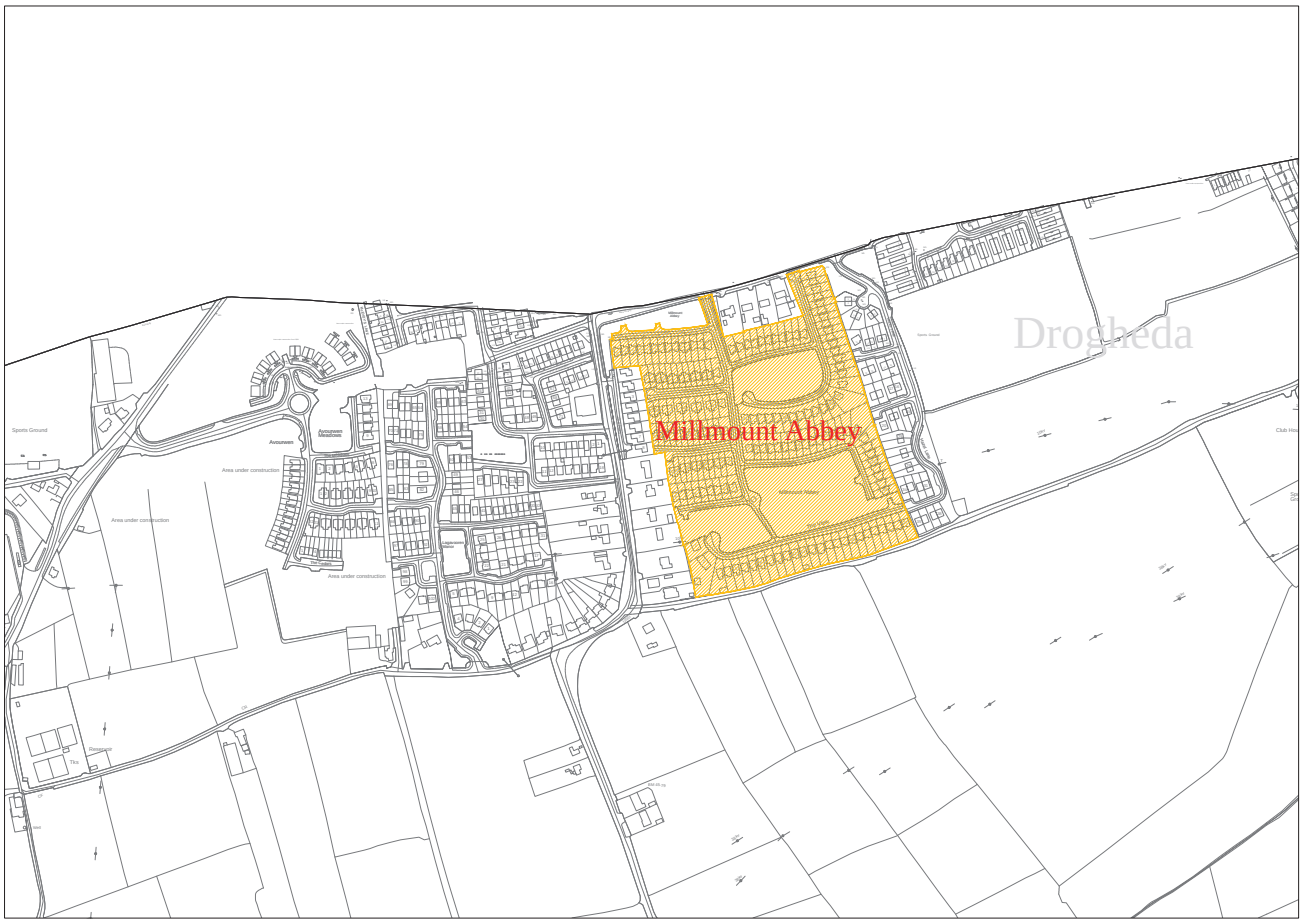
Millmount Abbey
Drogheda
Spotts Ground
Area under construction
Area under construction
Area under construction
Avoureen
Avoureen Meadows
Sports Ground
Club House
Pitches
Tennis
Courts
Sports Ground
Millmount Abbey
Millmount Abbey Ruins
Millmount Abbey Ruins
Millmount Abbey Ruins

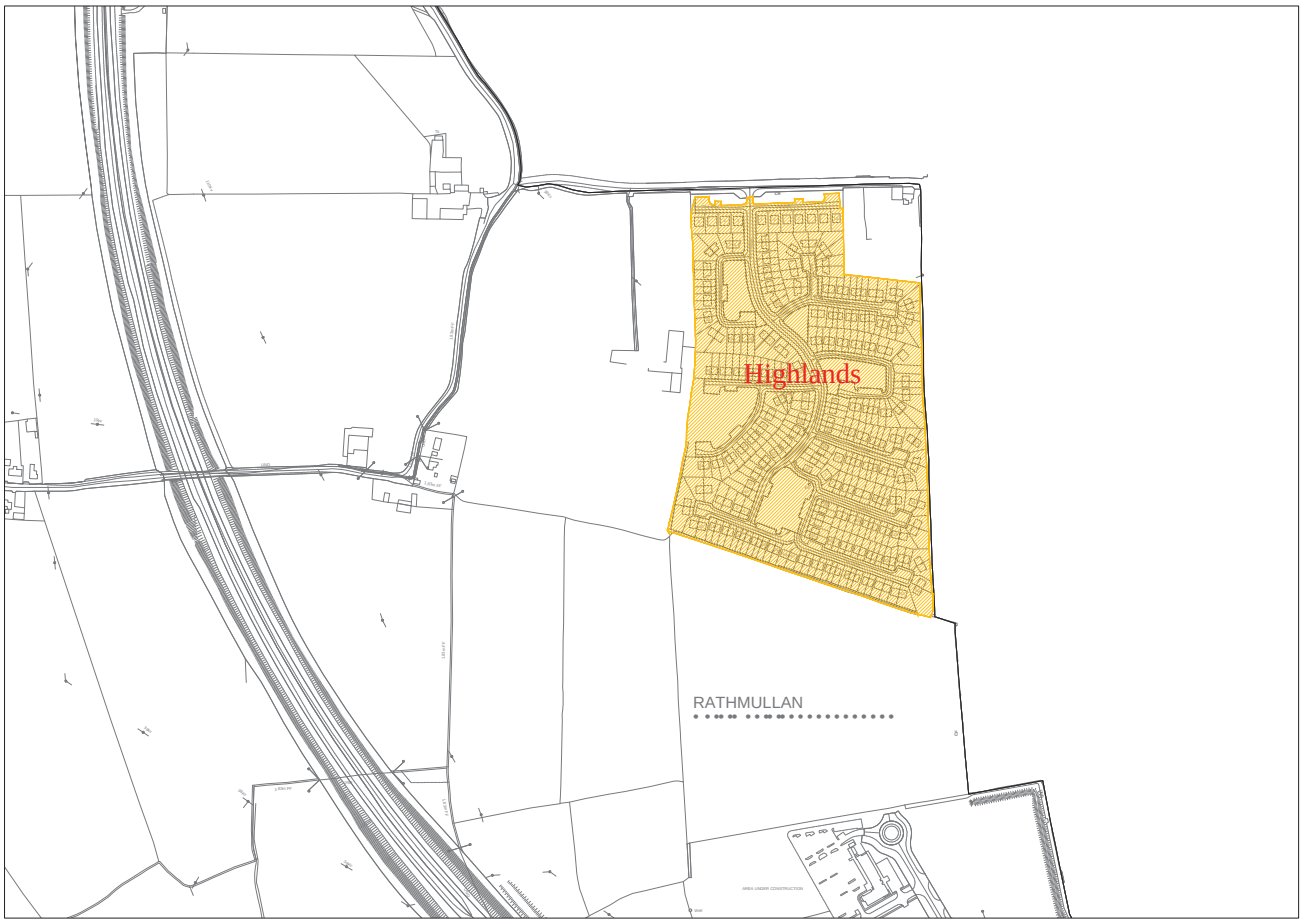

LEGEND

30km/hr Speed Limit Zone

SCALE 1:5000 metres

50 0 50 100

N

MEATH COUNTY COUNCIL,
COUNTY HALL,
RAILWAY STREET,
NAVAN,
CO. MEATH. C15AW81

TEL. 046 9097000
FAX. 046 9097001
WEB. www.meathcoco.ie

PROJECT:

Housing Estate
Special Speed Limits

TRACED	
SURVEYED	
DRAWN	AO
DESIGNED	PP
CHECKED	NW

COPYRIGHT
ORDNANCE SURVEY OFFICE
&
MEATH COUNTY COUNCIL

REV.	DESCRIPTION	BY	CHK	DATE

NOTES:

HORIZONTAL 1:5000 @ A3

VERTICAL

DATE September 2017

DATUM

DRAWING TITLE:
Location: -
Drogheda West -Laytown-Bettystown MD

DRAWING NO: TRA-11-07-HELB07 Rev.A

This is a Computer Generated Map -
OS Licence No. 2017/31/UCCMA/Meath County Council
This map is drawn to the *Largest Scale* published by the Ordnance Survey

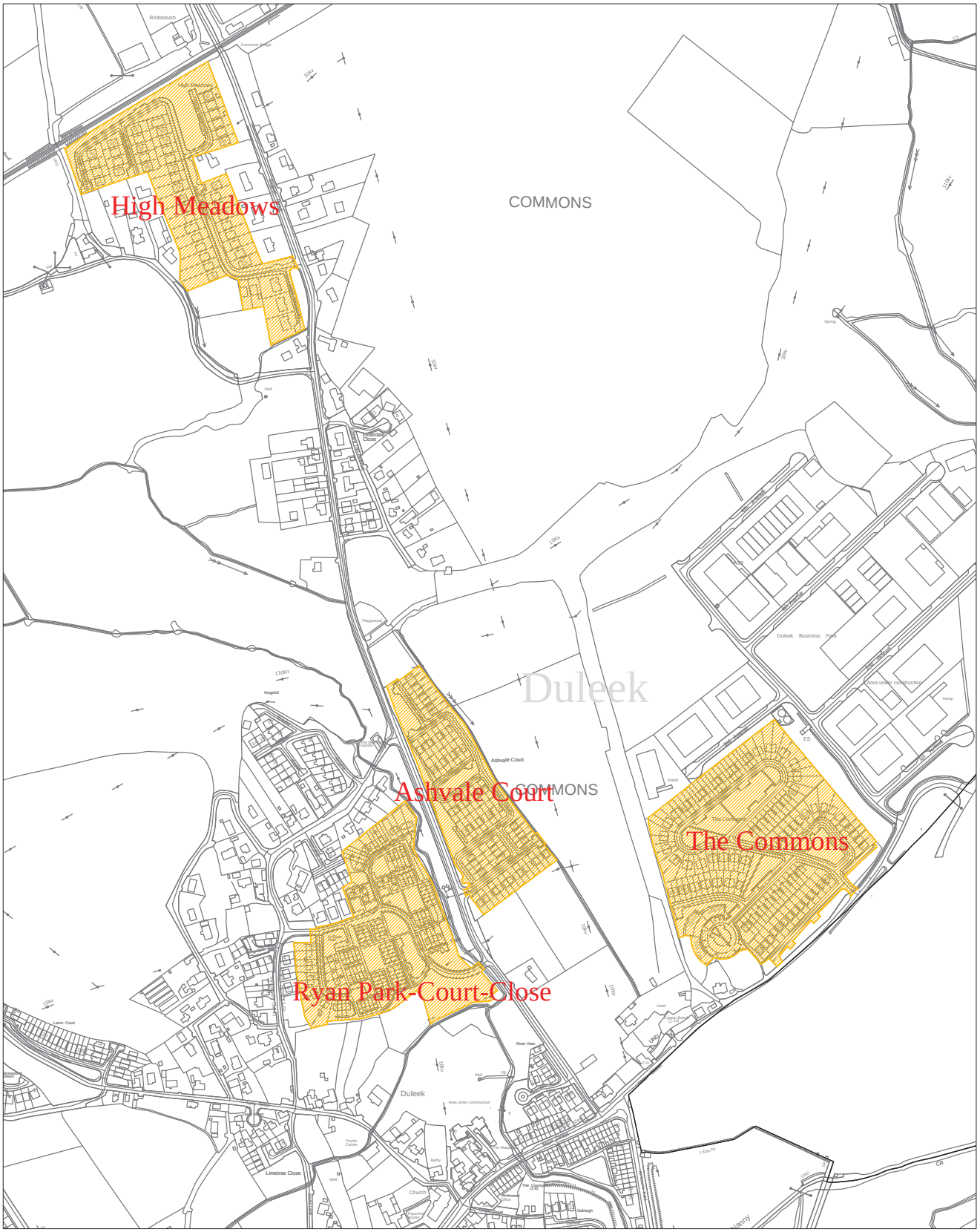

LEGEND

30km/hr Speed Limit Zone

SCALE 1:5000 metres

50 0 50 100

N

MEATH COUNTY COUNCIL,
COUNTY HALL,
RAILWAY STREET,
NAVAN,
CO. MEATH.

TEL. 046 9097000
FAX. 046 9097001
WEB. www.meathcoco.ie. C15AW81

PROJECT:

Housing Estate Special Speed Limits

TRACED	
SURVEYED	
DRAWN	AO
DESIGNED	PP
CHECKED	NW

COPYRIGHT
ORDNANCE SURVEY OFFICE
&
MEATH COUNTY COUNCIL

REV.	DESCRIPTION	BY	CHK	DATE

NOTES:

HORIZONTAL 1:5000 @ A3

VERTICAL

DATE September 2017

DATUM

DRAWING TITLE:
Location: -
Duleek East- Laytown-Bettystown MD

DRAWING NO: TRA-11-07-HELB08 Rev. A

This is a Computer Generated Map - OS Licence No. 2017/31/CCMA/Meath County Council

This map is drawn to the *Largest Scale* published by the Ordnance Survey

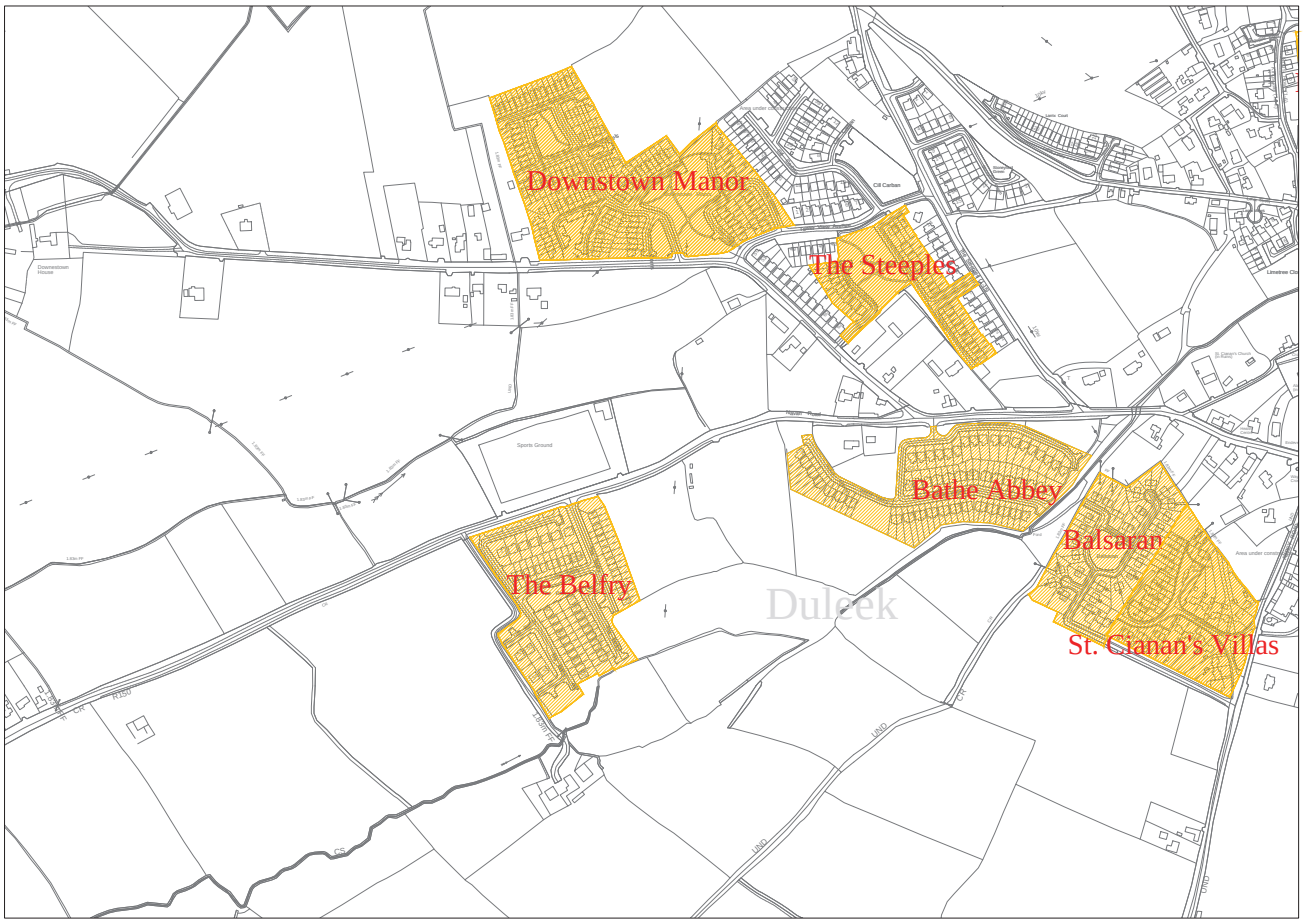

LEGEND

30km/hr Speed Limit Zone

SCALE 1:5000 metres

50 0 50 100

N

MEATH COUNTY COUNCIL,
COUNTY HALL,
RAILWAY STREET,
NAVAN,
CO. MEATH. C15AW81

TEL. 046 9097000
FAX. 046 9097001
WEB. www.meathcoco.ie

PROJECT:

Housing Estate
Special Speed Limits

TRACED	
SURVEYED	
DRAWN	AO
DESIGNED	PP
CHECKED	NW

COPYRIGHT
ORDNANCE SURVEY OFFICE
&
MEATH COUNTY COUNCIL

REV.	DESCRIPTION	BY	CHK	DATE

NOTES:

HORIZONTAL 1:5000 @ A3

VERTICAL

DATE September 2017

DATUM

DRAWING TITLE:
Location: -
Dulcek West -Laytown-Bettystown MD

DRAWING NO: TRA-11-07-HELB09 Rev. A

This is a Computer Generated Map -
OS Licence No. 2017/31/UCCMA/Meath County Council
This map is drawn to the Largest Scale published by the Ordnance Survey

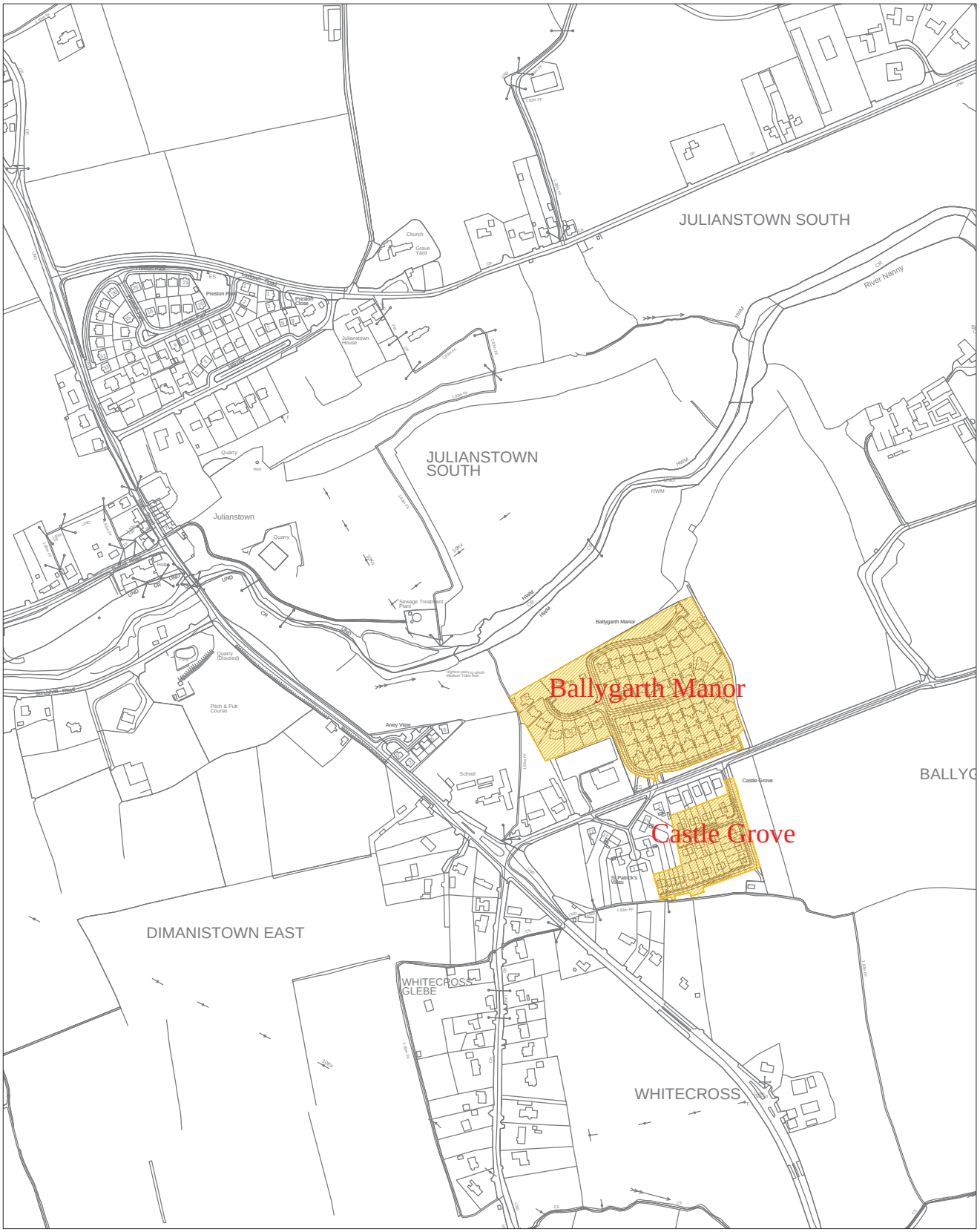

LEGEND

30km/hr Speed Limit Zone

SCALE 1:5000 metres

50 0 50 100

N

MEATH COUNTY COUNCIL,
COUNTY HALL,
RAILWAY STREET,
NAVAN,
CO. MEATH.

TEL. 046 9097000
FAX. 046 9097001
WEB. www.meathcoco.ie. C15AW81

PROJECT:

Housing Estate Special Speed Limits

TRACED	
SURVEYED	
DRAWN	AO
DESIGNED	PP
CHECKED	NW

COPYRIGHT
ORDNANCE SURVEY OFFICE
&
MEATH COUNTY COUNCIL

REV.	DESCRIPTION	BY	CHK	DATE

NOTES:

HORIZONTAL 1:5000 @ A3

VERTICAL

DATE September 2017

DATUM

DRAWING TITLE:
Location: -
Julianstown- Laytown-Bettystown MD

DRAWING NO: TRA-11-07-HELB10 Rev.A

This is a Computer Generated Map - OS Licence No. 2017/31/CCMA/Meath County Council

This map is drawn to the *Largest Scale* published by the Ordnance Survey

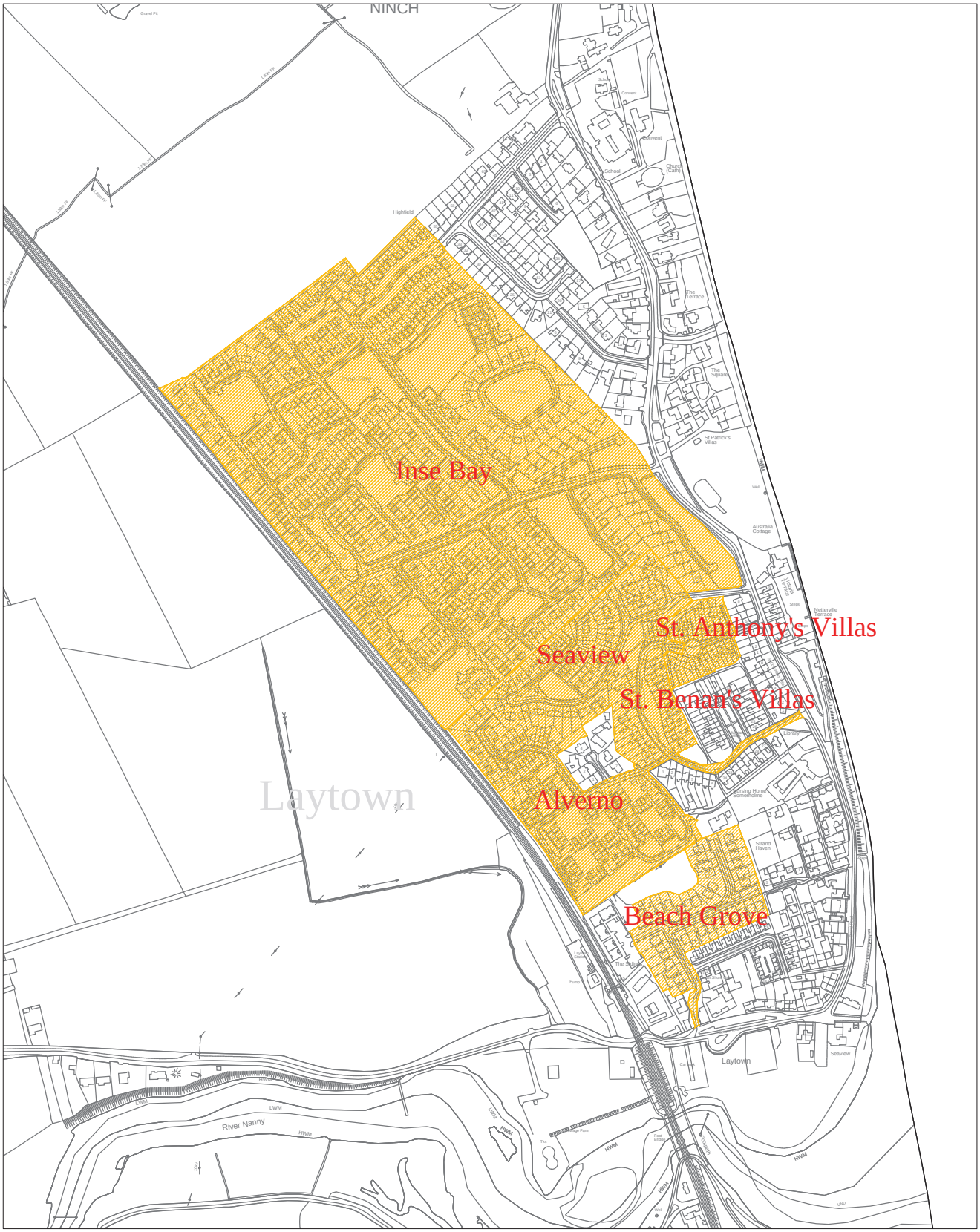

LEGEND

30km/hr Speed Limit Zone

SCALE 1:5000 metres

50 0 50 100

N

MEATH COUNTY COUNCIL,
COUNTY HALL,
RAILWAY STREET,
NAVAN,
CO. MEATH.

TEL. 046 9097000
FAX. 046 9097001
WEB. www.meathcoco.ie. C15AW81

PROJECT:

Housing Estate Special Speed Limits

TRACED	
SURVEYED	
DRAWN	AO
DESIGNED	PP
CHECKED	NW

COPYRIGHT
ORDNANCE SURVEY OFFICE
&
MEATH COUNTY COUNCIL

REV.	DESCRIPTION	BY	CHK	DATE

NOTES:

HORIZONTAL 1:5000 @ A3

VERTICAL

DATE September 2017

DATUM

DRAWING TITLE:
Location: -
Laytown- Laytown-Bettystown MD

DRAWING NO: TRA-11-07-HELB11 Rev.A

This is a Computer Generated Map -
OS Licence No. 2017/31/*CCMA/Meath County Council*
This map is drawn to the *Largest Scale* published by the Ordnance Survey

LEGEND

30km/hr Speed Limit Zone

SCALE 1:5000 metres

50 0 50 100

N

MEATH COUNTY COUNCIL,
COUNTY HALL,
RAILWAY STREET,
NAVAN,
CO. MEATH.

TEL. 046 9097000
FAX. 046 9097001
WEB. www.meathcoco.ie. C15AW81

PROJECT:

Housing Estate Special Speed Limits

TRACED	
SURVEYED	
DRAWN	AO
DESIGNED	PP
CHECKED	NW

COPYRIGHT
ORDNANCE SURVEY OFFICE
&
MEATH COUNTY COUNCIL

REV.	DESCRIPTION	BY	CHK	DATE

NOTES:

HORIZONTAL 1:5000 @ A3

VERTICAL

DATE September 2017

DATUM

DRAWING TITLE:
Location: –
Mornington– Laytown–Bettystown MD

DRAWING NO: TRA–11–07–HELB12 Rev.A

This is a Computer Generated Map -
OS Licence No. 2017/31/*CCMA/Meath County Council*
This map is drawn to the *Largest Scale* published by the Ordnance Survey

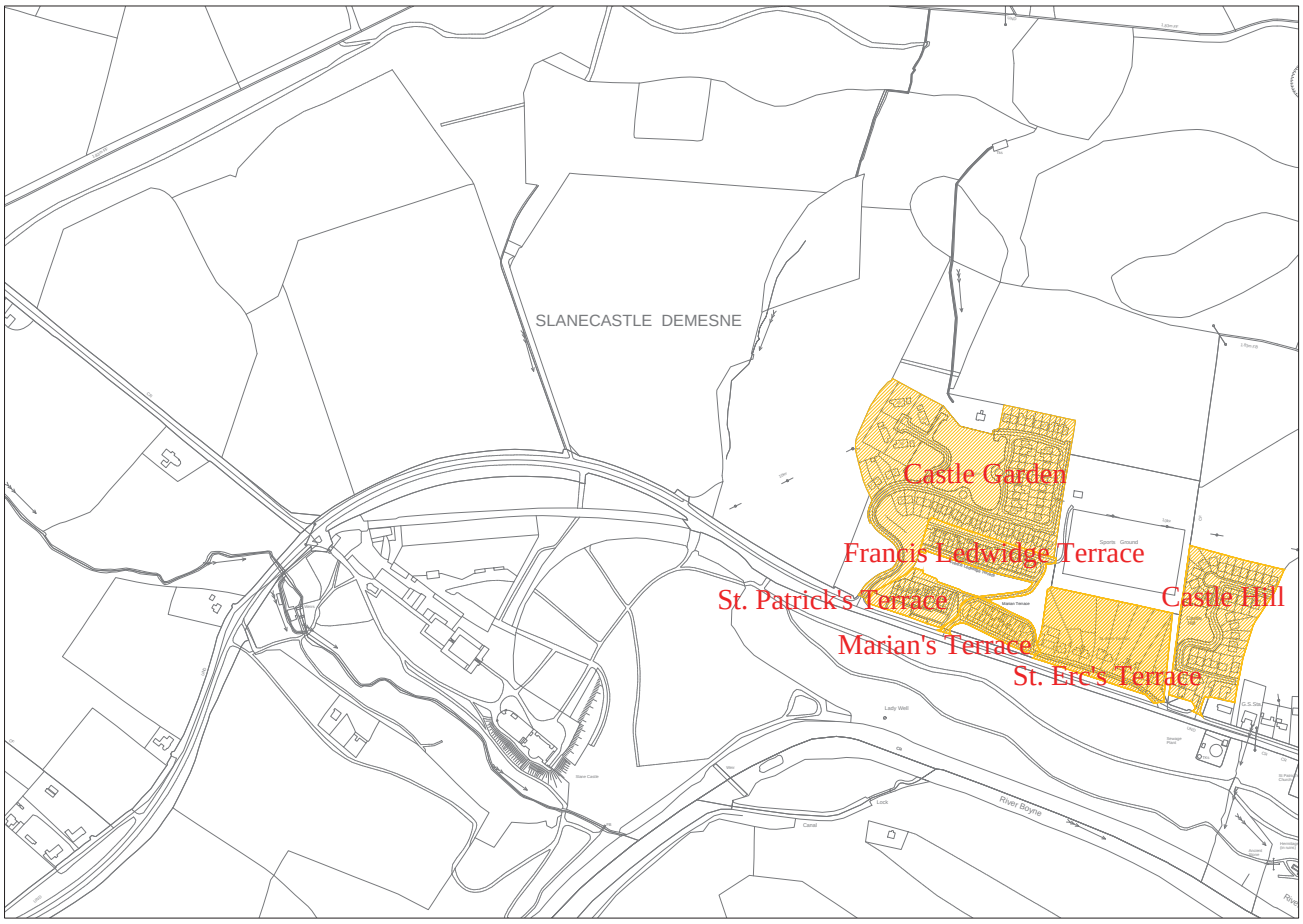

LEGEND

30km/hr Speed Limit Zone

SCALE 1:5000 metres

50 0 50 100

N

MEATH COUNTY COUNCIL,
COUNTY HALL,
RAILWAY STREET,
NAVAN,
CO. MEATH. C15AW81

TEL. 046 9097000
FAX. 046 9097001
WEB. www.meathcoco.ie

PROJECT:

Housing Estate Special Speed Limits

TRACED	
SURVEYED	
DRAWN	AO
DESIGNED	PP
CHECKED	NW

COPYRIGHT
ORDNANCE SURVEY OFFICE
&
MEATH COUNTY COUNCIL

REV.	DESCRIPTION	BY	CHK	DATE

NOTES:

HORIZONTAL 1:5000 @ A3

VERTICAL

DATE September 2017

DATUM

DRAWING TITLE:
Location: -
Slane West- Laytown-Bettystown MD

DRAWING NO: TRA-11-07-HELB13 Rev. A

This is a Computer Generated Map -
OS Licence No. 2017/31/UCCMA/Meath County Council
This map is drawn to the Largest Scale published by the Ordnance Survey

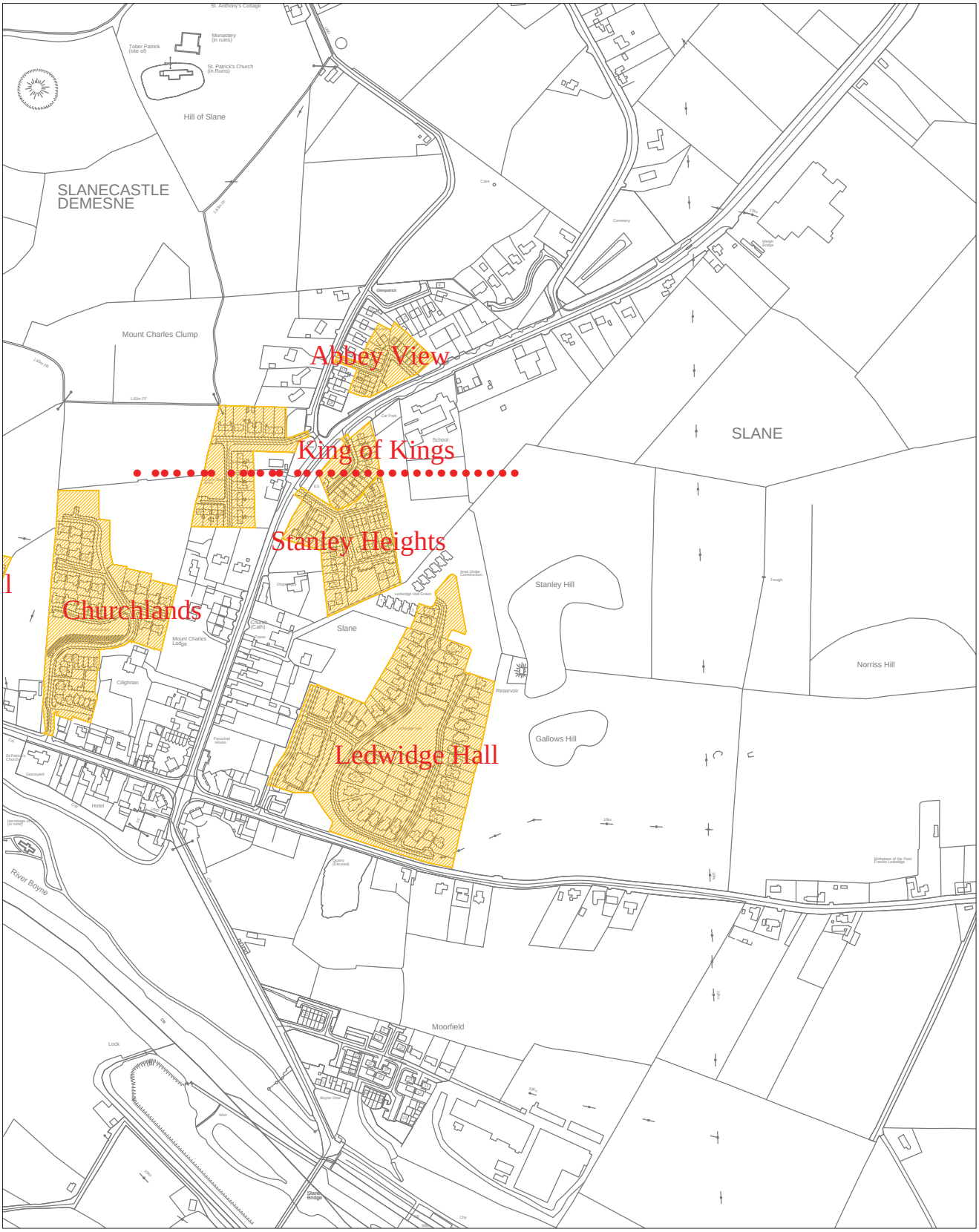

LEGEND

30km/hr Speed Limit Zone

SCALE 1:5000 metres

50 0 50 100

N

MEATH COUNTY COUNCIL, COUNTY HALL, RAILWAY STREET, NAVAN, CO. MEATH. TEL. 046 9097000 FAX. 046 9097001 WEB. www.meathcoco.ie. C15AW81	PROJECT: Housing Estate Special Speed Limits	TRACED	COPYRIGHT ORDNANCE SURVEY OFFICE & MEATH COUNTY COUNCIL	REV.	DESCRIPTION	BY	CHK	DATE	HORIZONTAL 1:5000 @ A3	DRAWING TITLE: Location: – Slane East- Laytown-Bettystown MD
		SURVEYED							VERTICAL	DRAWING NO: TRA-11-07-HELB14
		DRAWN AO							DATE September 2017	This is a Computer Generated Map - OS Licence No. 2017/31/CCMA/Meath County Council
		DESIGNED PP		NOTES:					DATUM	This map is drawn to the Largest Scale published by the Ordnance Survey
		CHECKED NW								