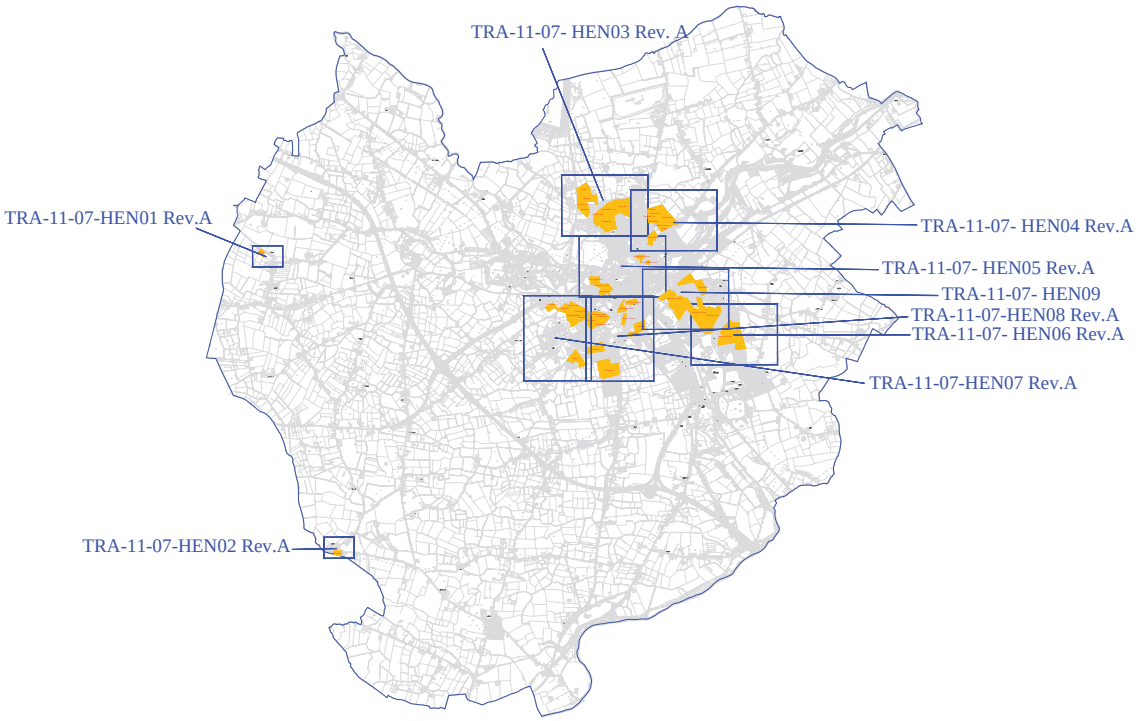

LEGEND

30km/hr Speed Limit Zone

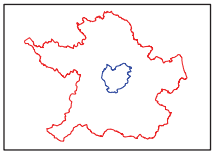

N

MEATH COUNTY COUNCIL,
COUNTY HALL,
RAILWAY STREET,
NAVAN,
CO. MEATH. C15AW81

TEL. 046 9097000
FAX. 046 9097001

PROJECT:

Housing Estate
Special Speed Limits
Navan MD–Key Map

TRACED	
SURVEYED	
DRAWN	AO
DESIGNED	PP

COPYRIGHT
ORDNANCE SURVEY OFFICE
&
MEATH COUNTY COUNCIL

REV.	DESCRIPTION	BY	CHK	DATE

NOTES:

HORIZONTAL

VERTICAL

DATE September 2017

DRAWING TITLE: Location: – Navan MD

DRAWING NO: TRA–11–07–HEN–Key Map Rev. A

This is a Computer Generated Map –
OS Licence No. 2017/31/CCMA/Meath County Council
This map is drawn to the Latest Scale published by the Ordnance Survey

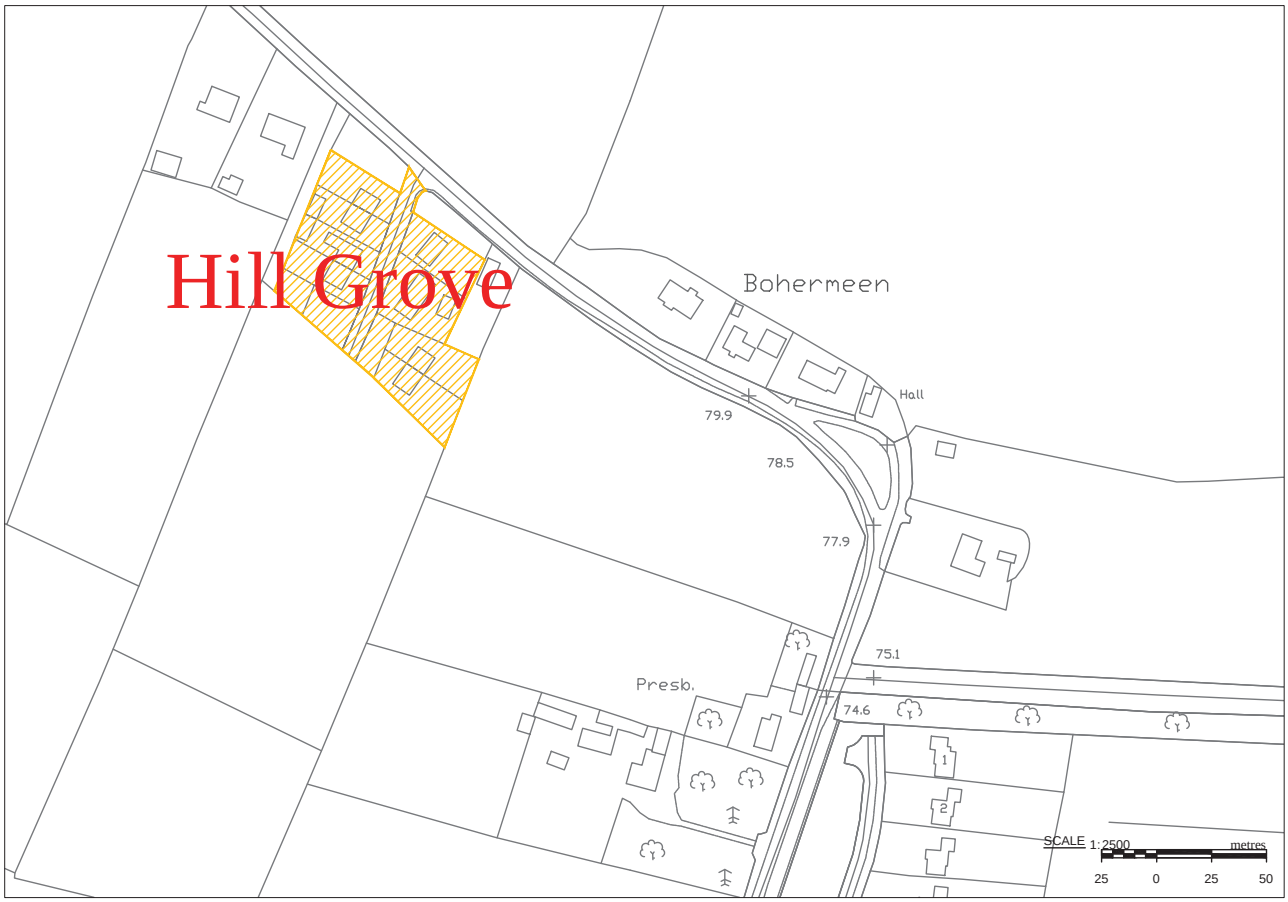

LEGEND

30km/hr Speed Limit Zone

N

MEATH COUNTY COUNCIL,
COUNTY HALL,
RAILWAY STREET,
NAVAN,
CO. MEATH. C15AW81

TEL. 046 9097000
FAX. 046 9097001
WEB. www.meathcoco.ie

PROJECT:

Housing Estate
Special Speed Limits

TRACED	
SURVEYED	
DRAWN	AO
DESIGNED	PP
CHECKED	NW

COPYRIGHT
ORDNANCE SURVEY OFFICE
&
MEATH COUNTY COUNCIL

REV.	DESCRIPTION	BY	CHK	DATE

NOTES:

HORIZONTAL 1:2500 @ A4
VERTICAL
DATE September 2017
DATUM

DRAWING TITLE: Location: – Bohermeen– Navan MD

DRAWING NO: TRA-11-07-HEN01 Rev.A

This is a Computer Generated Map -
OS Licence No. 2017/31/CCMA/Meath County Council
This map is drawn to the *Largest Scale* published by the Ordnance Survey

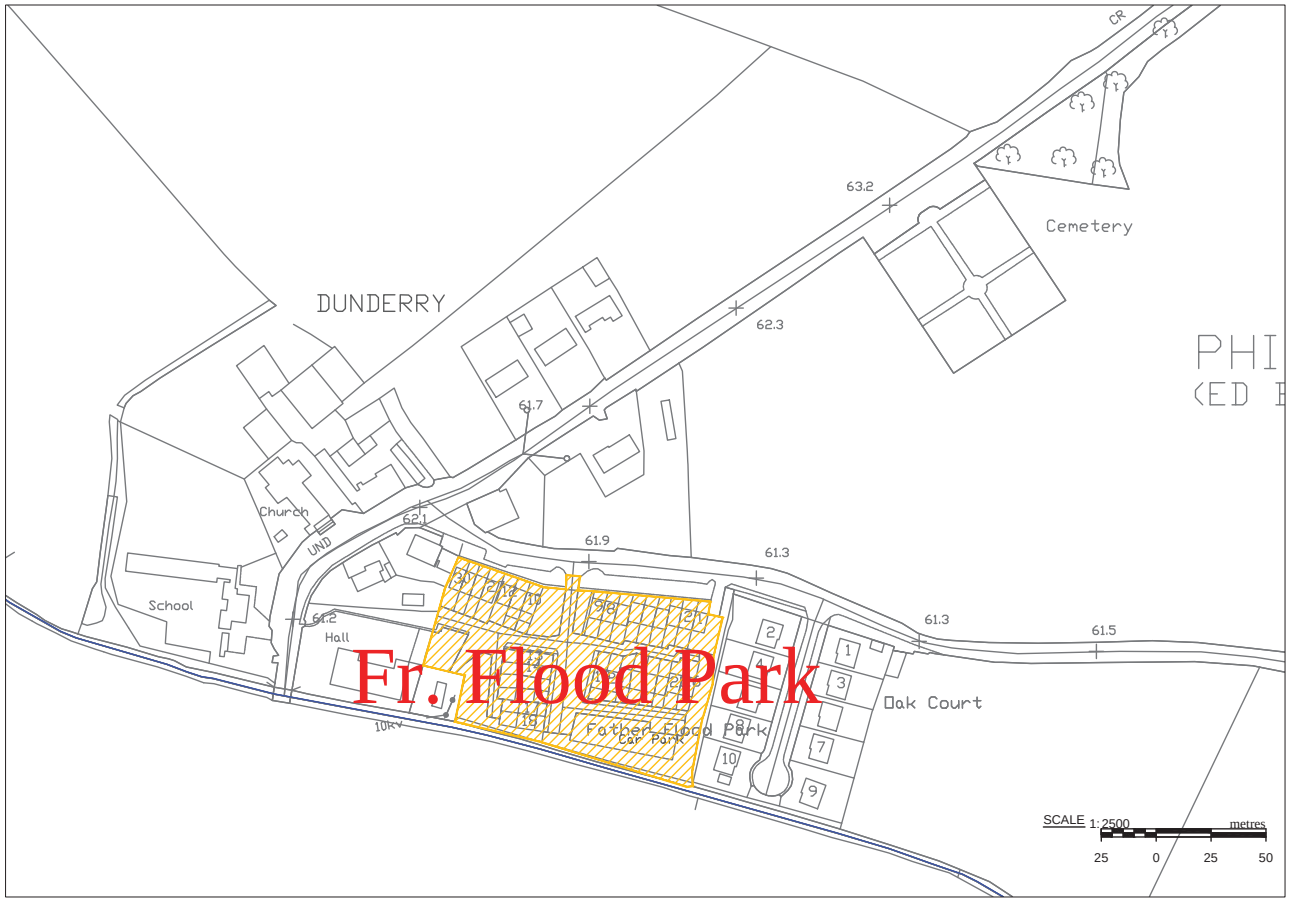

LEGEND

30km/hr Speed Limit Zone

N

MEATH COUNTY COUNCIL,
COUNTY HALL,
RAILWAY STREET,
NAVAN,
CO. MEATH. C15AW51

TEL. 046 9097000
FAX. 046 9097001
WEB. www.meathcoco.ie

PROJECT:

Housing Estate
Special Speed Limits

TRACED	
SURVEYED	
DRAWN	AO
DESIGNED	PP
CHECKED	NW

COPYRIGHT
ORDNANCE SURVEY OFFICE
&
MEATH COUNTY COUNCIL

REV.	DESCRIPTION	BY	CHK	DATE

NOTES:

HORIZONTAL 1:2500 @ A4
VERTICAL
DATE September 2017
DATUM

DRAWING TITLE: Location: – Dunderry– Navan MD

DRAWING NO: TRA-11-07-HEN02 Rev.A

This is a Computer Generated Map - -
OS Licence No. 2017/51/CCMA/Meath County Council
This map is drawn to the *Largest Scale* published by the Ordnance Survey

CLONMAGADDAN
Dunloe
Tailteann
St. Francis Park
Windtown
Nangle Court
Clonmagaddan Fort
Tara Court
Abbeygrove
Troytown Heights
Reservoir
Navan Leisure Centre
Clonmagaddan Park
St. Joseph's
Spring
Well
School
Boyne Bridge
Roughan Place
Fortalice
The Paddocks
Tara Court
Bus Stop
Bus Shelter
Bus Lane
Footway
Footway
Footway

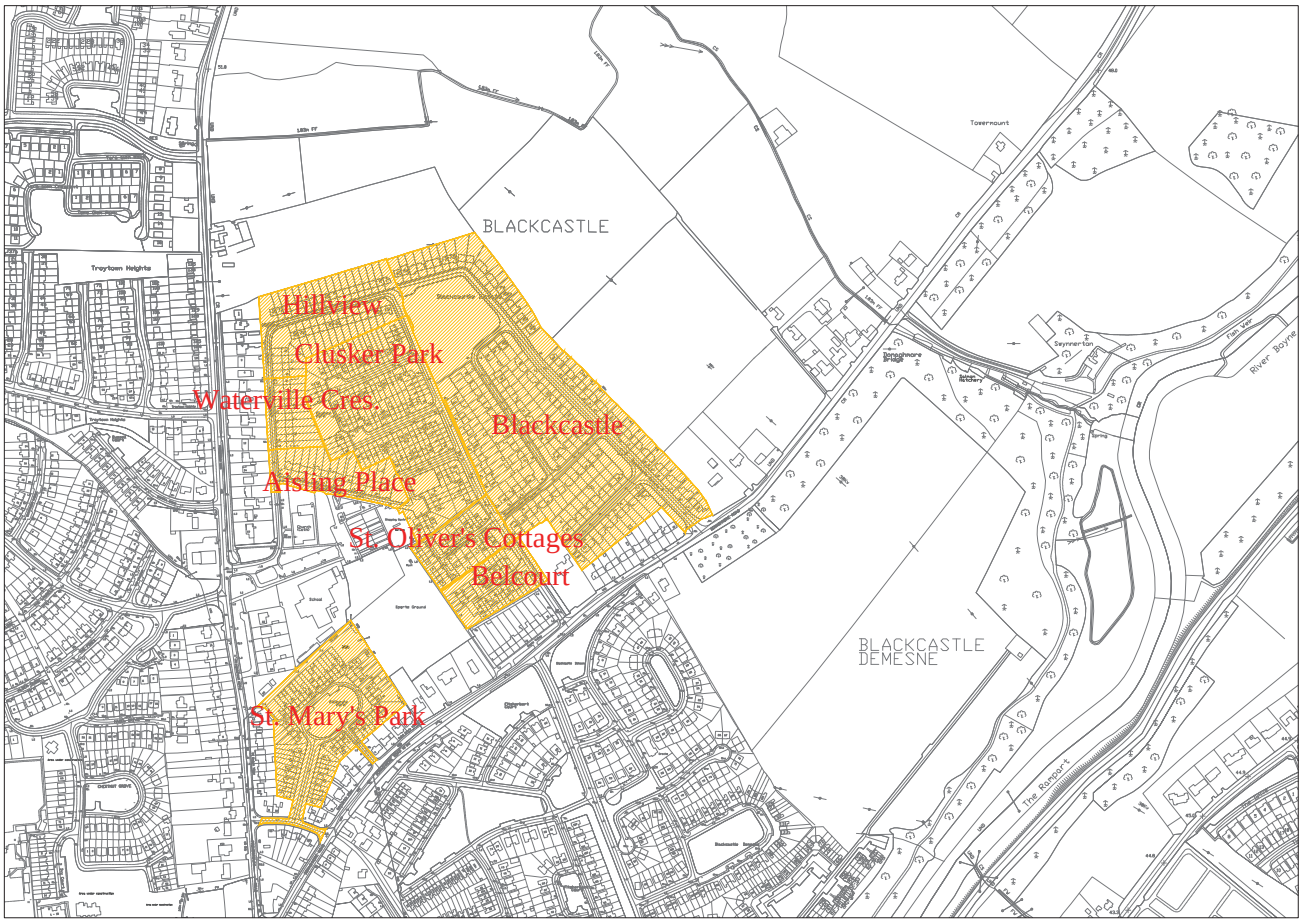

LEGEND

30km/hr Speed Limit Zone

SCALE 1:5000 metres 50 0 50 100

N

MEATH COUNTY COUNCIL,
COUNTY HALL,
RAILWAY STREET,
NAVAN,
CO. MEATH. C15AW81

TEL. 046 9097000
FAX. 046 9097001
WEB. www.meathcoco.ie

PROJECT:

Housing Estate Special Speed Limits

TRACED	
SURVEYED	
DRAWN	AO
DESIGNED	PP
CHECKED	NW

COPYRIGHT
ORDNANCE SURVEY OFFICE
&
MEATH COUNTY COUNCIL

REV.	DESCRIPTION	BY	CHK	DATE

NOTES:

HORIZONTAL 1:5000 @ A3

VERTICAL

DATE September 2017

DATUM

DRAWING TITLE: Location: - Navan North East- Navan MD

DRAWING NO: TRA-11-07-HEN04 Rev.A

This is a Computer Generated Map -
OS Licence No. 2017/5/CCM/4/Meath County Council
This map is drawn to the Largest Scale published by the Ordnance Survey

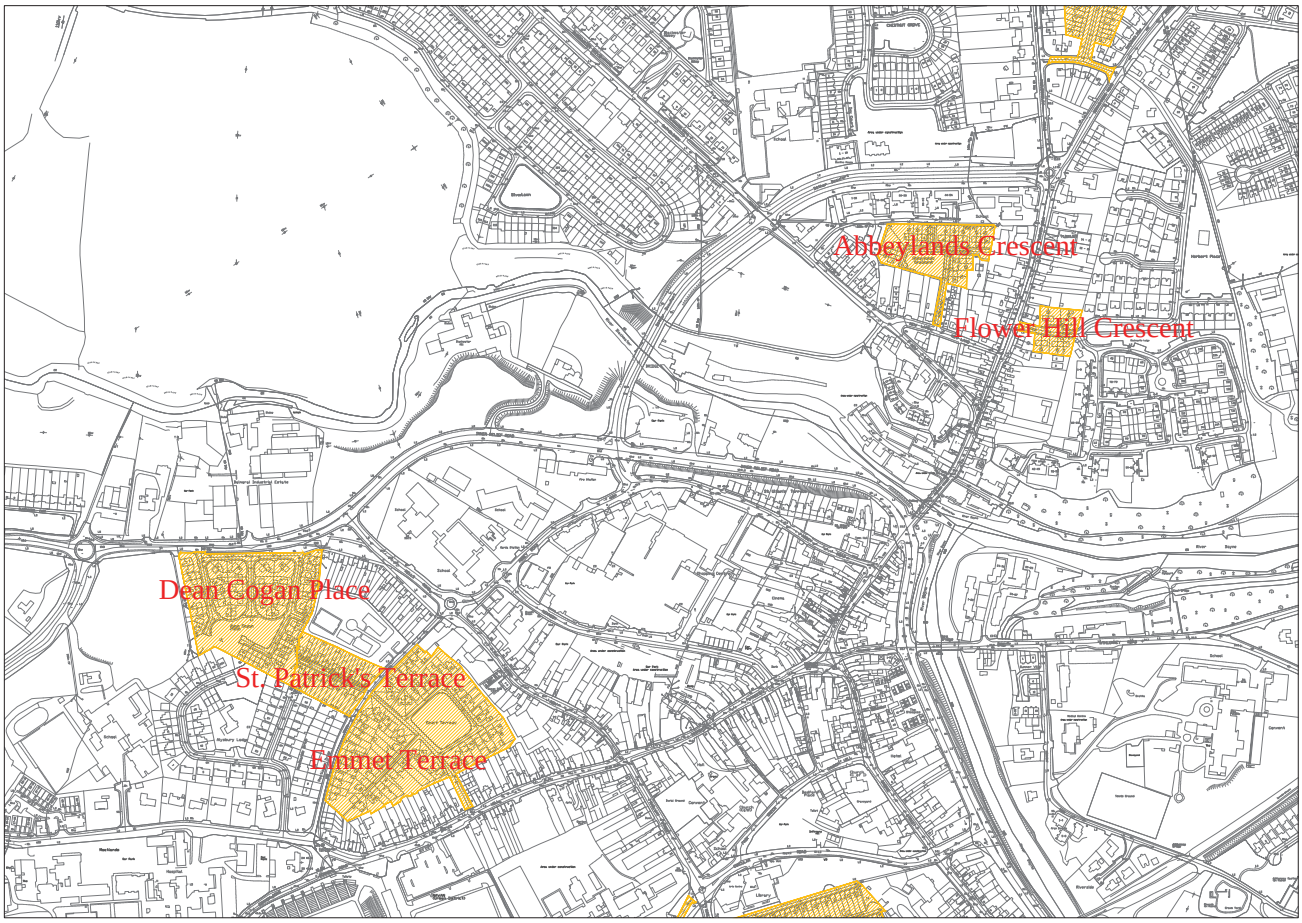

LEGEND

30km/hr Speed Limit Zone

SCALE 1:5000 metres

50 0 50 100

N

MEATH COUNTY COUNCIL,
COUNTY HALL,
RAILWAY STREET,
NAVAN,
CO. MEATH. C15AW81

TEL. 046 9097000
FAX. 046 9097001
WEB. www.meathcoco.ie

PROJECT:

Housing Estate Special Speed Limits

TRACED	
SURVEYED	
DRAWN	AO
DESIGNED	PP
CHECKED	NW

COPYRIGHT
ORDNANCE SURVEY OFFICE
&
MEATH COUNTY COUNCIL

REV.	DESCRIPTION	BY	CHK	DATE

NOTES:

HORIZONTAL 1:5000 @ A3

VERTICAL

DATE September 2017

DATUM

DRAWING TITLE:
Location: -
Navan Central- Navan MD

DRAWING NO: TRA-11-07-HRN05 Rev.A

This is a Computer Generated Map -
OS Licence No. 2017/31/CCM/4/Meath County Council
This map is drawn to the Largest Scale published by the Ordnance Survey

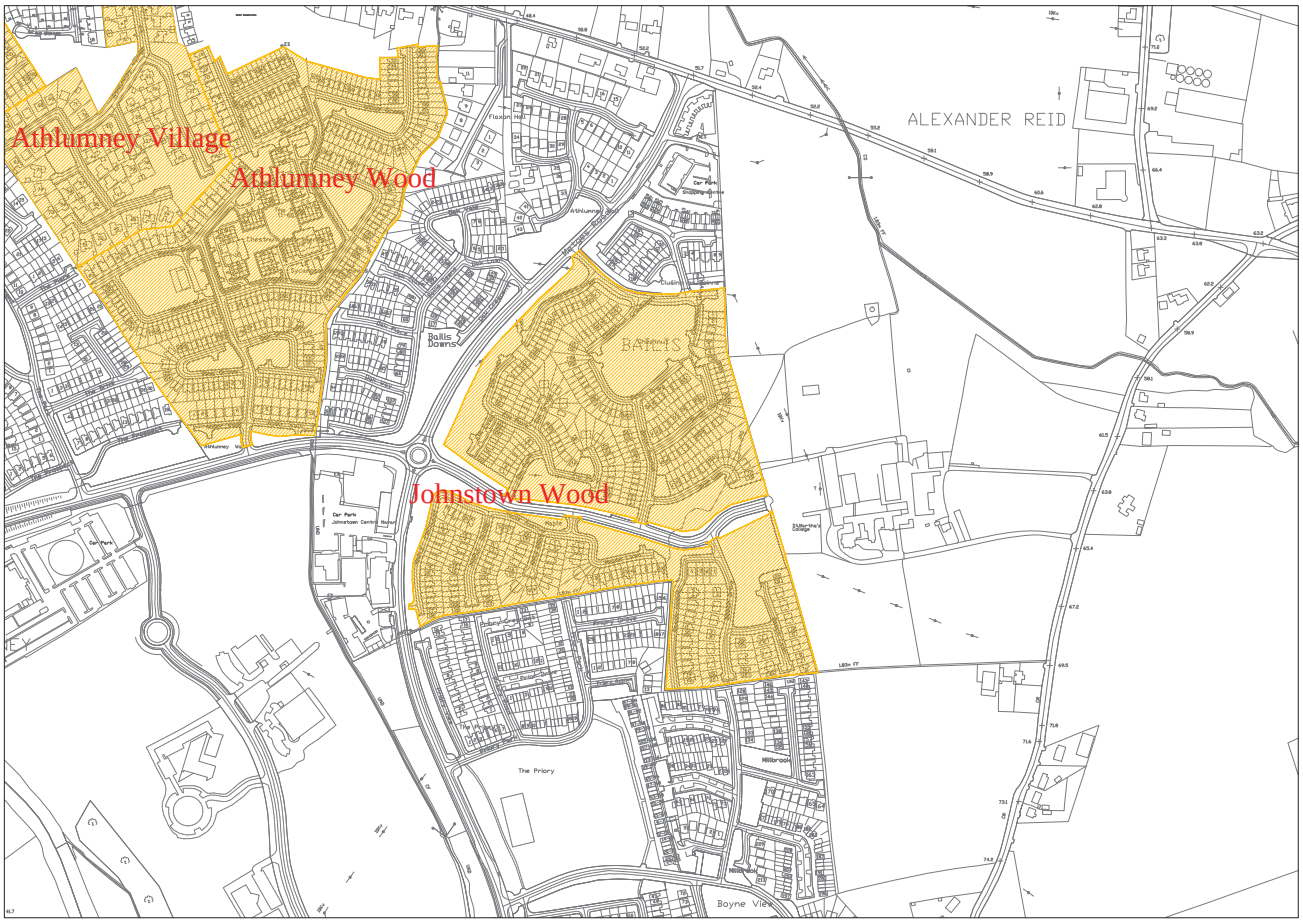

LEGEND

30km/hr Speed Limit Zone

SCALE 1:5000 metres

50 0 50 100

N

MEATH COUNTY COUNCIL,
COUNTY HALL,
RAILWAY STREET,
NAVAN,
CO. MEATH. C15AW81

TEL. 046 9097000
FAX. 046 9097001
WEB. www.meathcoco.ie

PROJECT:

Housing Estate Special Speed Limits

TRACED	
SURVEYED	
DRAWN	AO
DESIGNED	PP
CHECKED	NW

COPYRIGHT
ORDNANCE SURVEY OFFICE
&
MEATH COUNTY COUNCIL

REV.	DESCRIPTION	BY	CHK	DATE

NOTES:

HORIZONTAL 1:5000 @ A3

VERTICAL

DATE September 2017

DATUM

DRAWING TITLE: Location: - Navan South East- Navan MD

DRAWING NO: TRA-11-07-HEN06 Rev.A

This is a Computer Generated Map -
OS Licence No. 2017/3/UCCM/a/Meath County Council
This map is drawn to the Largest Scale published by the Ordnance Survey

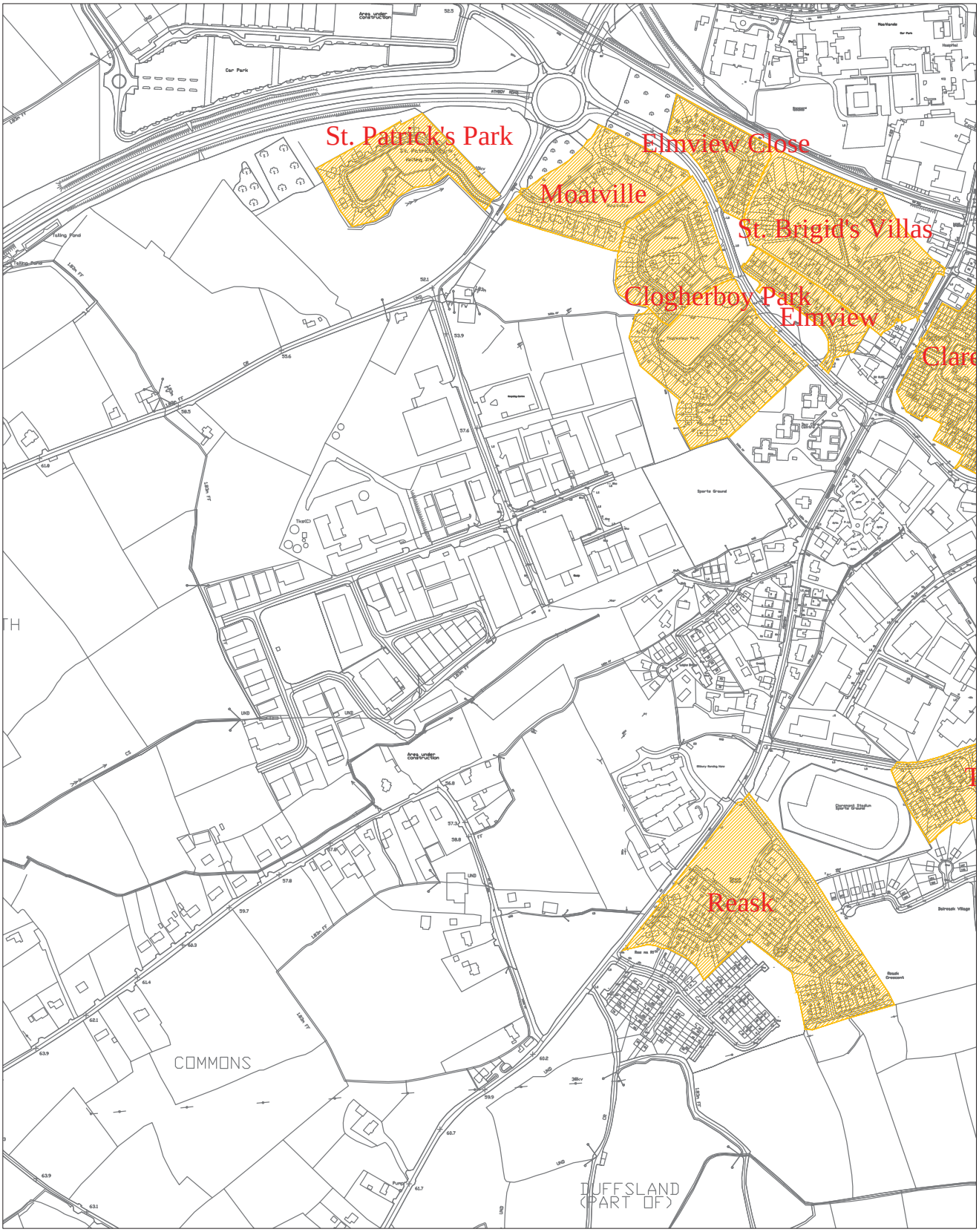

LEGEND

30km/hr Speed Limit Zone

SCALE 1:5000 metres

50 0 50 100

N

MEATH COUNTY COUNCIL,
COUNTY HALL,
RAILWAY STREET,
NAVAN,
CO. MEATH.

TEL. 046 9097000
FAX. 046 9097001
WEB. www.meathcoco.ie. C15AW81

PROJECT:

Housing Estate Special Speed Limits

TRACED	
SURVEYED	
DRAWN	AO
DESIGNED	PP
CHECKED	NW

COPYRIGHT
ORDNANCE SURVEY OFFICE
&
MEATH COUNTY COUNCIL

REV.	DESCRIPTION	BY	CHK	DATE

NOTES:

HORIZONTAL 1:5000 @ A3

VERTICAL

DATE September 2017

DATUM

DRAWING TITLE:
Location: –
Navan South West- Navan MD

DRAWING NO: TRA-11-07-HEN07 Rev. A

This is a Computer Generated Map - OS Licence No. 2017/31/*CCMA/Meath County Council*

This map is drawn to the *Largest Scale* published by the Ordnance Survey

LEGEND

30km/hr Speed Limit Zone

SCALE 1:5000 metres

50 0 50 100

N

MEATH COUNTY COUNCIL,
COUNTY HALL,
RAILWAY STREET,
NAVAN,
CO. MEATH.

TEL. 046 9097000
FAX. 046 9097001
WEB. www.meathcoco.ie. C15AW81

PROJECT:

Housing Estate Special Speed Limits

TRACED	
SURVEYED	
DRAWN	AO
DESIGNED	PP
CHECKED	NW

COPYRIGHT
ORDNANCE SURVEY OFFICE
&
MEATH COUNTY COUNCIL

REV.	DESCRIPTION	BY	CHK	DATE

NOTES:

HORIZONTAL 1:5000 @ A3

VERTICAL

DATE September 2017

DATUM

DRAWING TITLE:
Location: -
Navan South Central- Navan MD

DRAWING NO: TRA-11-07-HEN08 Rev. A

This is a Computer Generated Map - OS Licence No. 2017/31/CCMA/Meath County Council

This map is drawn to the *Largest Scale* published by the Ordnance Survey

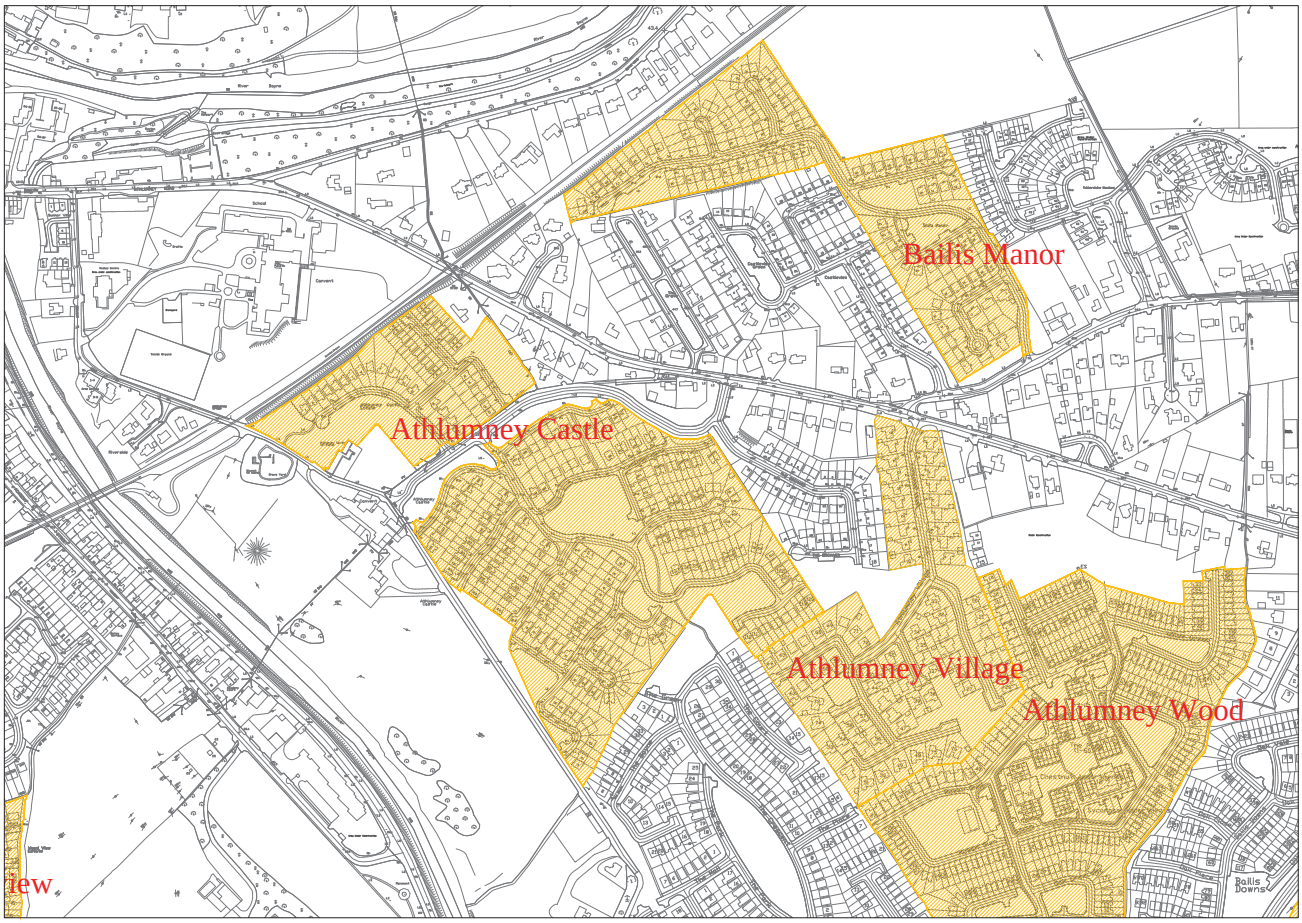

LEGEND

30km/hr Speed Limit Zone

SCALE 1:5000 metres

50 0 50 100

N

MEATH COUNTY COUNCIL,
COUNTY HALL,
RAILWAY STREET,
NAVAN,
CO. MEATH. C15AW81

TEL. 046 9097000
FAX. 046 9097001
WEB. www.meathcoco.ie

PROJECT:

Housing Estate Special Speed Limits

TRACED	
SURVEYED	
DRAWN	AO
DESIGNED	PP
CHECKED	NW

COPYRIGHT
ORDNANCE SURVEY OFFICE
&
MEATH COUNTY COUNCIL

REV.	DESCRIPTION	BY	CHK	DATE

NOTES:

HORIZONTAL 1:5000 @ A3

VERTICAL

DATE September 2017

DATUM

DRAWING TITLE:
Location: -
Navan - Navan MD

DRAWING NO: TRA-11-07-HEN09

This is a Computer Generated Map -
OS Licence No. 2017/3/UCCM/a/Meath County Council
This map is drawn to the Largest Scale published by the Ordnance Survey

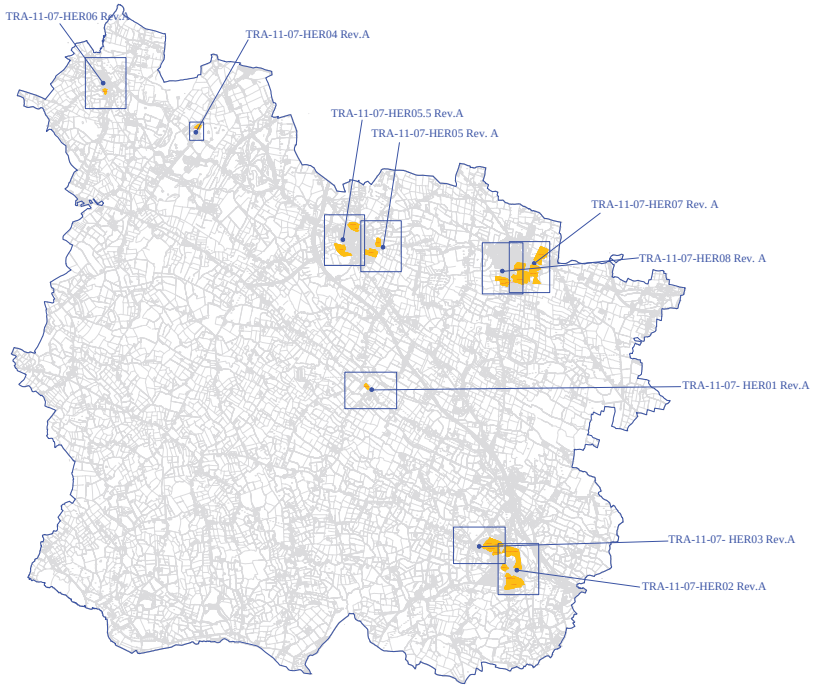

LEGEND

30km/hr Speed Limit Zone

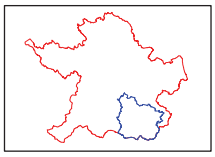

N

MEATH COUNTY COUNCIL,
COUNTY HALL,
RAILWAY STREET,
NAVAN,
CO. MEATH. C15AW81

TEL. 046 9097000
FAX. 046 9097001
WEB. www.meathcoco.ie

PROJECT:

Housing Estate Special Speed Limits Ratoath MD–Key Map

TRACED	
SURVEYED	
DRAWN	AO
DESIGNED	PP
CHECKED	NW

COPYRIGHT
ORDNANCE SURVEY OFFICE
&
MEATH COUNTY COUNCIL

REV.	DESCRIPTION	BY	CHK	DATE

NOTES:

HORIZONTAL

VERTICAL

DATE September 2017

DATUM

DRAWING TITLE: Location: – Ratoath MD

DRAWING NO: TRA–11–07–HER–Key Map Rev. A

This is a Computer Generated Map -
OS Licence No. 2017/31/CCMA/Meath County Council
This map is drawn to the *Largest Scale* published by the Ordnance Survey

LEGEND

30km/hr Speed Limit Zone

SCALE 1:5000 metres

50 0 50 100

N

MEATH COUNTY COUNCIL,
COUNTY HALL,
RAILWAY STREET,
NAVAN,
CO. MEATH. C15AW51

TEL. 046 9097000
FAX. 046 9097001
WEB. www.meathcoco.ie

PROJECT:

Housing Estate Special Speed Limits

TRACED	
SURVEYED	
DRAWN	AO
DESIGNED	PP
CHECKED	NW

COPYRIGHT
ORDNANCE SURVEY OFFICE
&
MEATH COUNTY COUNCIL

REV.	DESCRIPTION	BY	CHK	DATE

NOTES:

HORIZONTAL 1:5000 @ A3

VERTICAL

DATE September 2017

DATUM

DRAWING TITLE:
Location: -
Batterstown - Ratoath MD

DRAWING NO: TRA-11-07-HER01 Rev.A

This is a Computer Generated Map. -
OS Licence No. 2017/51/CCMA/Meath County Council
This map is drawn to the *Largest Scale* published by the Ordnance Survey

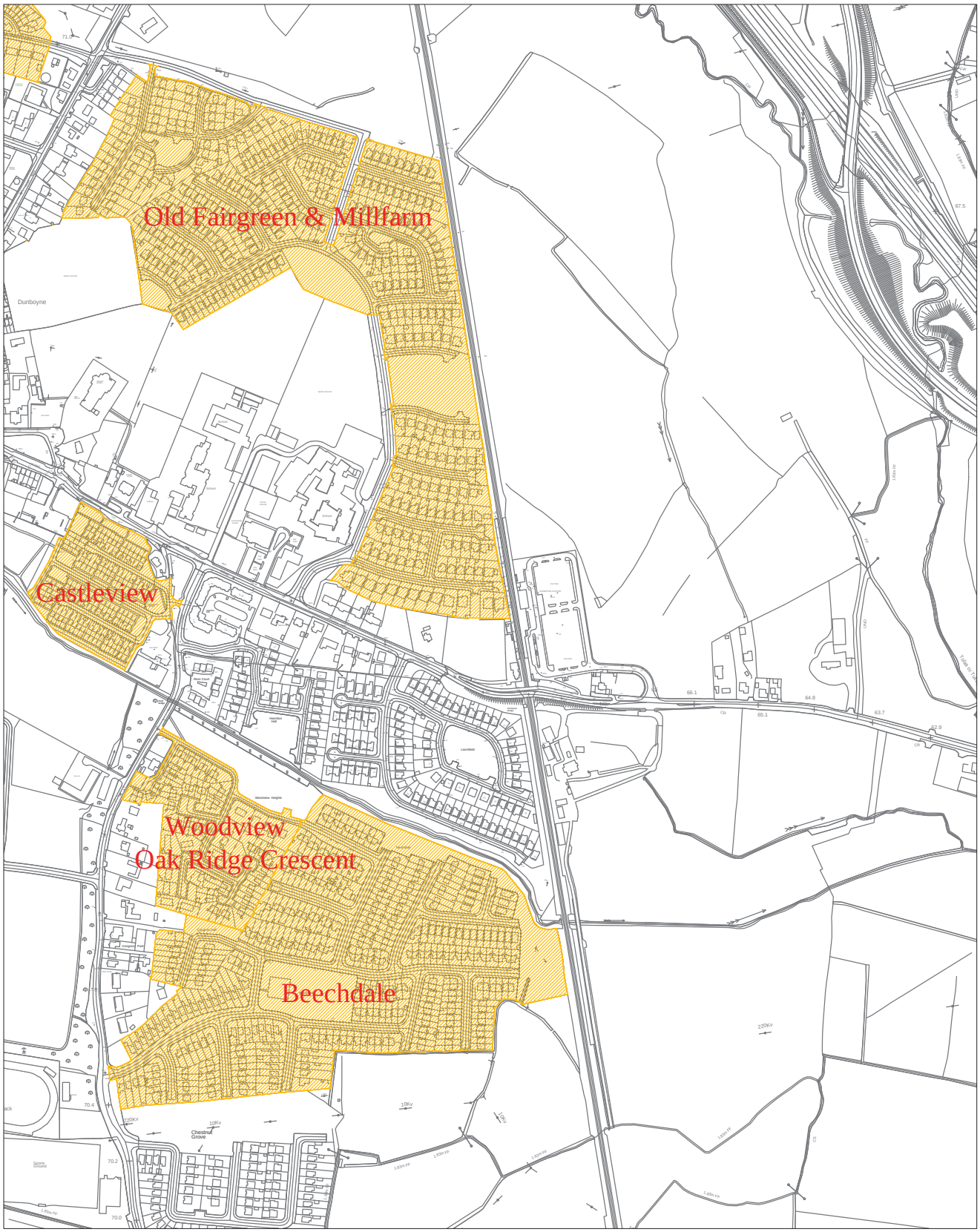

LEGEND

30km/hr Speed Limit Zone

SCALE 1:5000 metres

50 0 50 100

N

MEATH COUNTY COUNCIL,
COUNTY HALL,
RAILWAY STREET,
NAVAN,
CO. MEATH.

TEL. 046 9097000
FAX. 046 9097001
WEB. www.meathcoco.ie. C15AW81

PROJECT:

Housing Estate Special Speed Limits

TRACED	
SURVEYED	
DRAWN	AO
DESIGNED	PP
CHECKED	NW

COPYRIGHT
ORDNANCE SURVEY OFFICE
&
MEATH COUNTY COUNCIL

REV.	DESCRIPTION	BY	CHK	DATE

NOTES:

HORIZONTAL 1:5000 @ A3

VERTICAL

DATE September 2017

DATUM

DRAWING TITLE:
Location: -
Dunboyne East- Ratoath MD

DRAWING NO: TRA-11-07-HER02 Rev.A

This is a Computer Generated Map -
OS Licence No. 2017/31/CCMA/Meath County Council

This map is drawn to the Largest Scale published by the Ordnance Survey

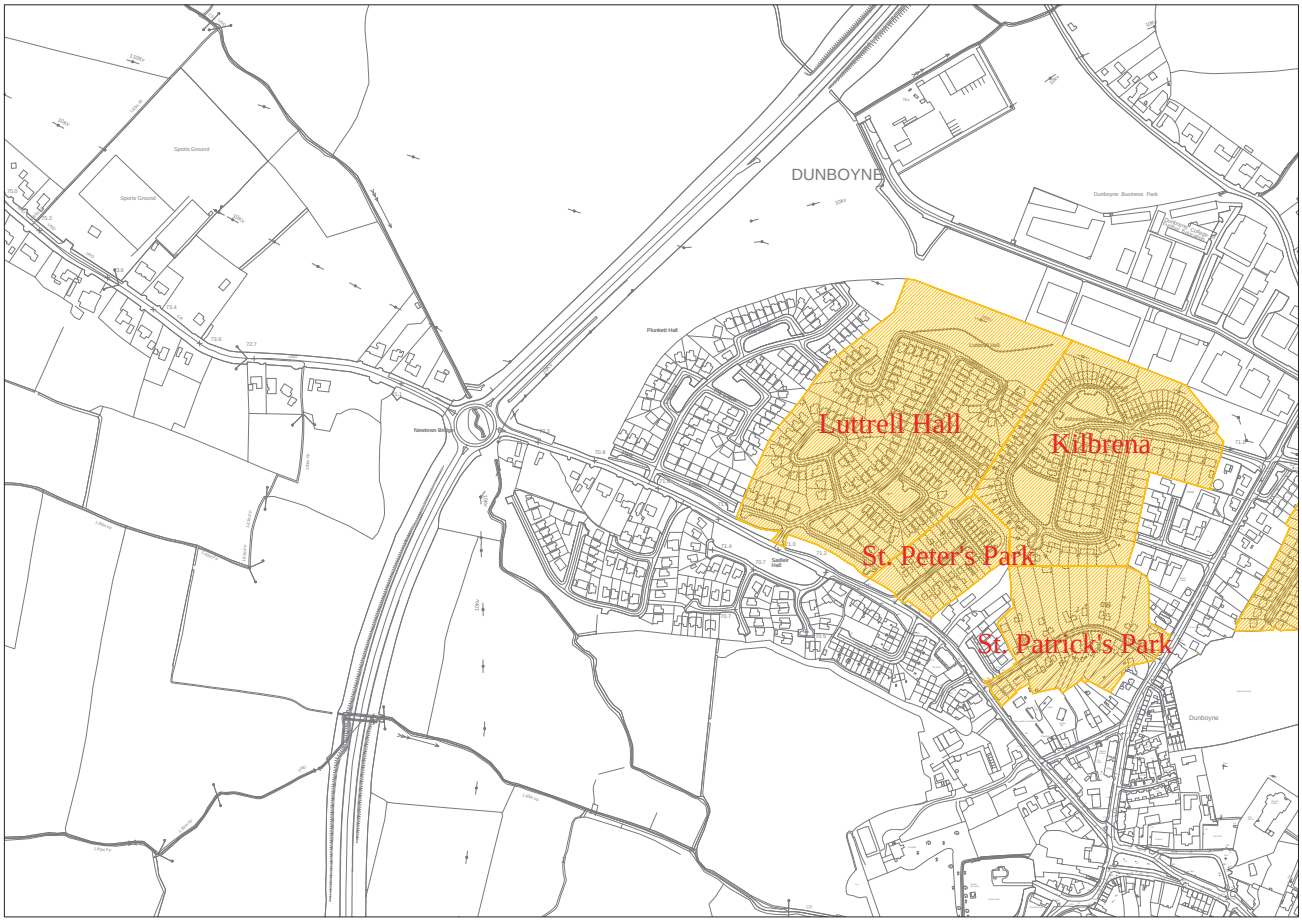

LEGEND

30km/hr Speed Limit Zone

SCALE 1:5000 metres

50 0 50 100

N

MEATH COUNTY COUNCIL,
COUNTY HALL,
RAILWAY STREET,
NAVAN,
CO. MEATH. C15AW51

TEL. 046 9097000
FAX. 046 9097001
WEB. www.meathcoco.ie

PROJECT:

Housing Estate Special Speed Limits

TRACED	
SURVEYED	
DRAWN	AO
DESIGNED	PP
CHECKED	NW

COPYRIGHT
ORDNANCE SURVEY OFFICE
&
MEATH COUNTY COUNCIL

REV.	DESCRIPTION	BY	CHK	DATE

NOTES:

HORIZONTAL 1:5000 @ A3

VERTICAL

DATE September 2017

DATUM

DRAWING TITLE:
Location: -
Dunboyne West - Ratoath MD

DRAWING NO: TRA-11-07-HER03 Rev.A

This is a Computer Generated Map -
OS Licence No. 2017/51/CCMA/Meath County Council
This map is drawn to the *Largest Scale* published by the Ordnance Survey

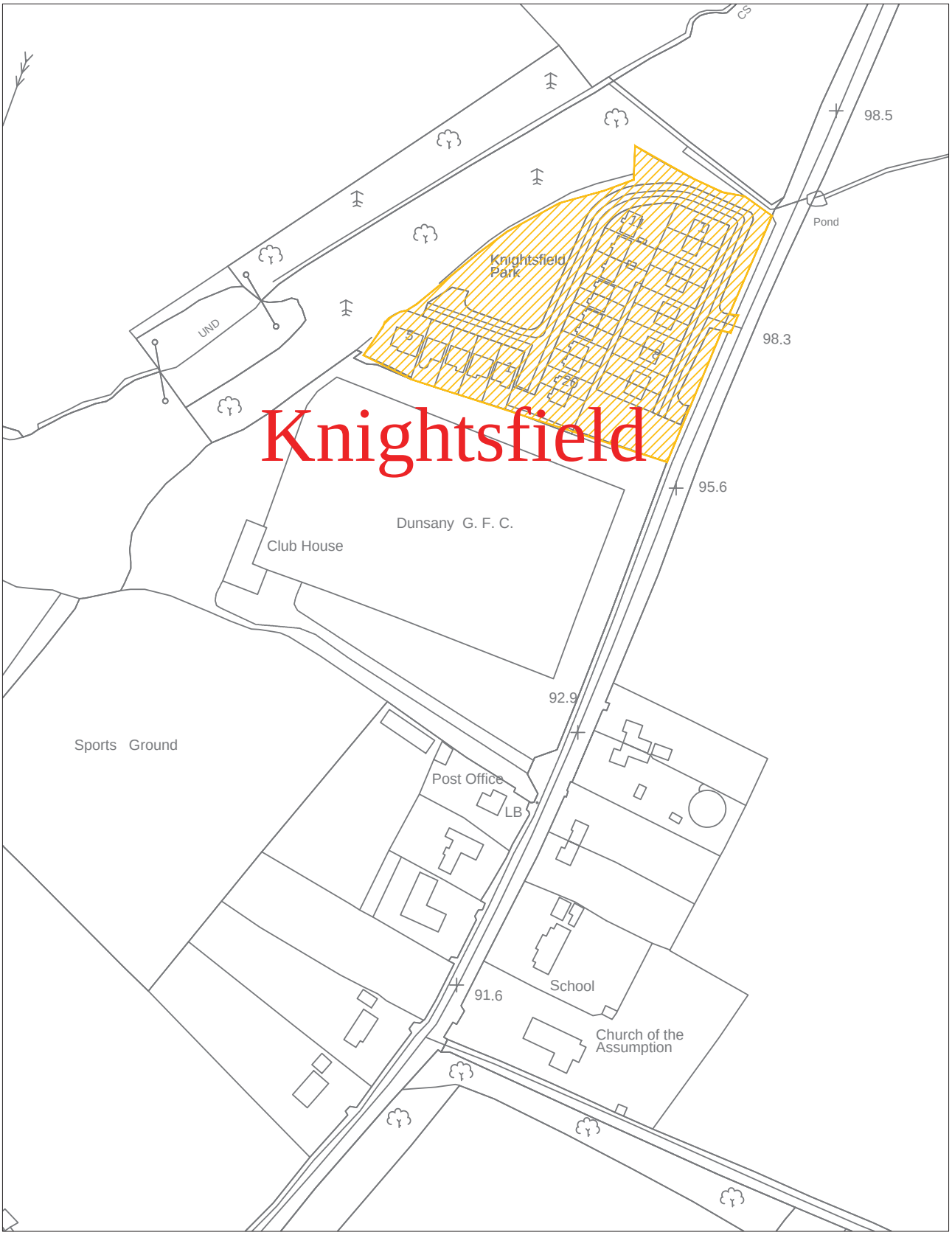

LEGEND

30km/hr Speed Limit Zone

SCALE 1:2500 metres

25 0 25 50

N

MEATH COUNTY COUNCIL,
COUNTY HALL,
RAILWAY STREET,
NAVAN,
CO. MEATH. C15AW81

TEL. 046 9097600
FAX. 046 9097001
WEB. www.meathcoco.ie

PROJECT:
Housing Estate
Special Speed Limits

TRACED	
SURVEYED	
DRAWN	AO
DESIGNED	PP
CHECKED	NW

REV.	DESCRIPTION	BY	CHK	DATE

NOTES:
This is a Computer Generated Map -
OS Licence No. 2017/31/CCMA/Meath County Council
This map is drawn to the Largest Scale published by the Ordnance Survey

HORIZONTAL 1:2500 @ A4
VERTICAL
DATUM
DATE September 2017

DRAWING TITLE:
Location: -
Dunsany - Ratoath MD

DRAWING NO:
TRA-11-07-HER04 Rev.A

COPYRIGHT
ORDNANCE SURVEY OFFICE
&
MEATH COUNTY COUNCIL

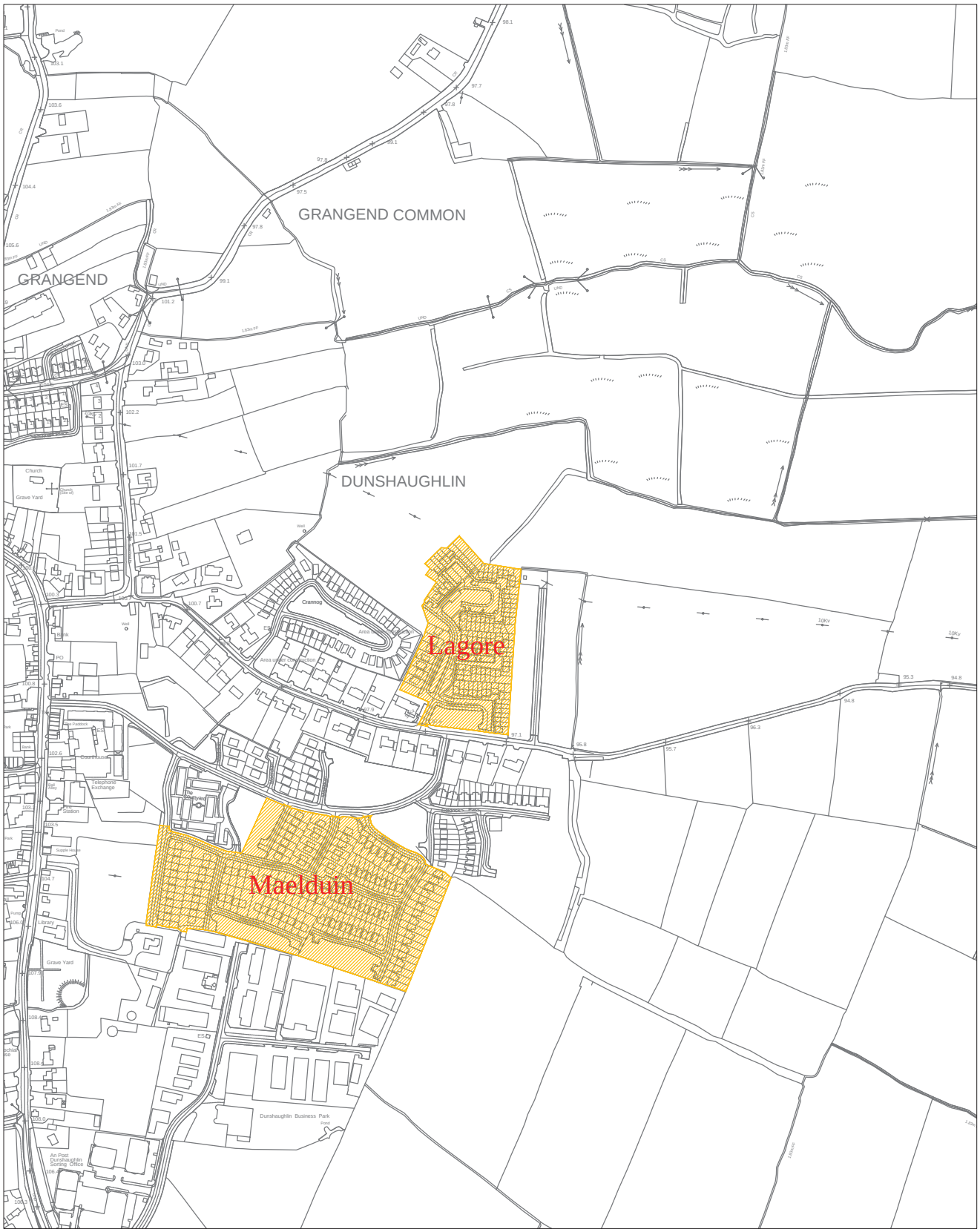

LEGEND

Proposed Housing Estate 30km/hr Speed Limit

SCALE 1:5000 metres

50 0 50 100

N

MEATH COUNTY COUNCIL, COUNTY HALL, RAILWAY STREET, NAVAN, CO. MEATH. TEL. 046 9097000 FAX. 046 9097001 WEB. www.meathcoco.ie. C15AW81	PROJECT: Housing Estate Special Speed Limits	TRACED	COPYRIGHT ORDNANCE SURVEY OFFICE & MEATH COUNTY COUNCIL	REV.	DESCRIPTION	BY	CHK	DATE	HORIZONTAL 1:5000 @ A3	DRAWING TITLE: Location: – Dunshaughlin– Ratoath MD
		SURVEYED							VERTICAL	DRAWING NO: TRA–11–07–HER05 Rev. A
		DRAWN AO							DATE September 2017	This is a Computer Generated Map - OS Licence No. 2017/31/CCMA/Meath County Council
		DESIGNED PP		NOTES:					DATUM	This map is drawn to the Largest Scale published by the Ordnance Survey
		CHECKED NW								

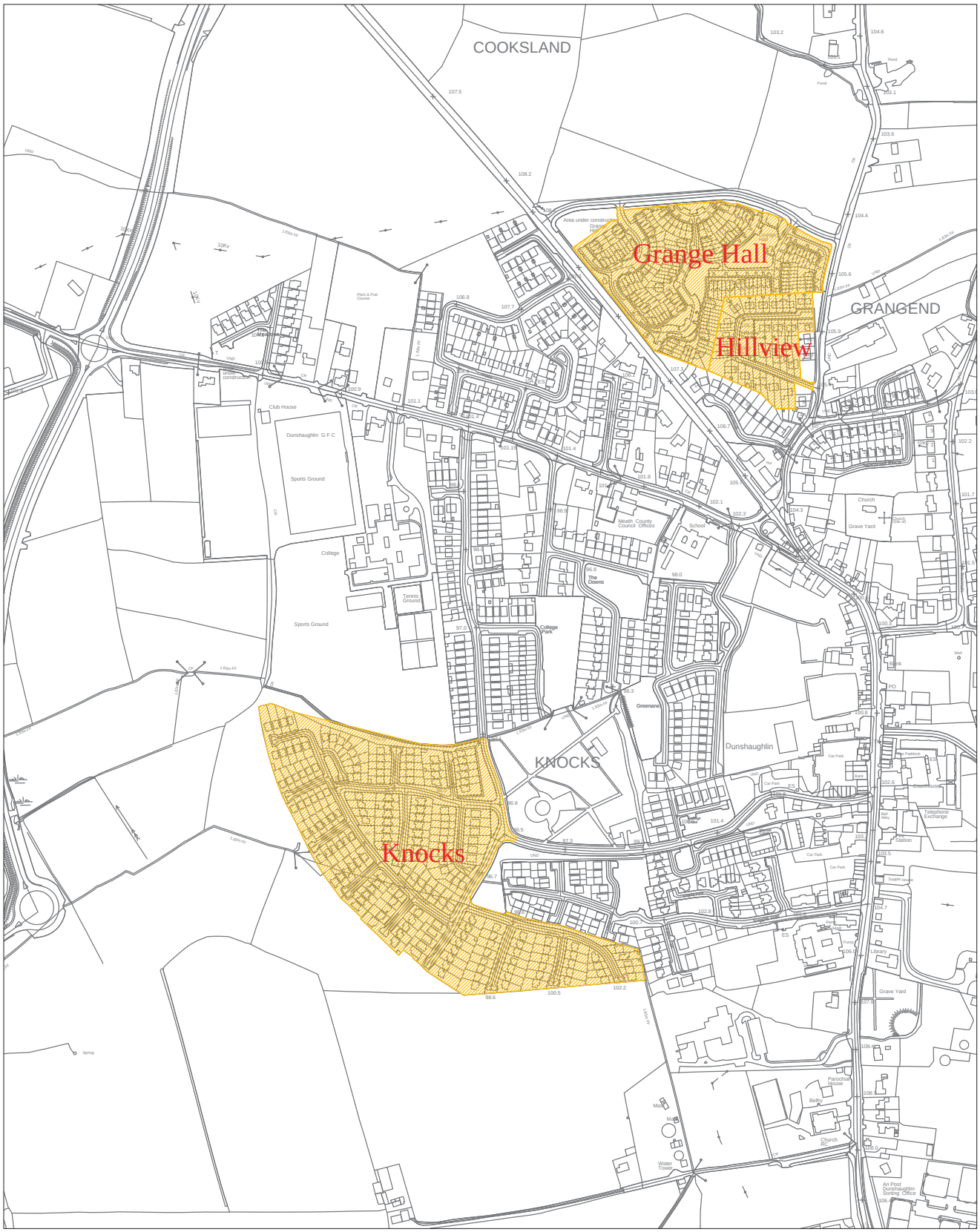

LEGEND

Proposed Housing Estate 30km/hr Speed Limit

SCALE 1:5000 metres

50 0 50 100

N

MEATH COUNTY COUNCIL, COUNTY HALL, RAILWAY STREET, NAVAN, CO. MEATH. TEL. 046 9097000 FAX. 046 9097001 WEB. www.meathcoco.ie. C15AW81	PROJECT: Housing Estate Special Speed Limits	TRACED	COPYRIGHT ORDNANCE SURVEY OFFICE & MEATH COUNTY COUNCIL	REV.	DESCRIPTION	BY	CHK	DATE	HORIZONTAL 1:5000 @ A3	DRAWING TITLE: Location: - Dunshaughlin West- Ratoath MD	
		SURVEYED							VERTICAL	DRAWING NO: TRA-11-07-HER05.5	
		DRAWN AO							DATE September 2017	This is a Computer Generated Map - OS Licence No. 2017/31/CCMA/Meath County Council	
		DESIGNED PP		NOTES:					DATUM	This map is drawn to the Largest Scale published by the Ordnance Survey	
		CHECKED NW									

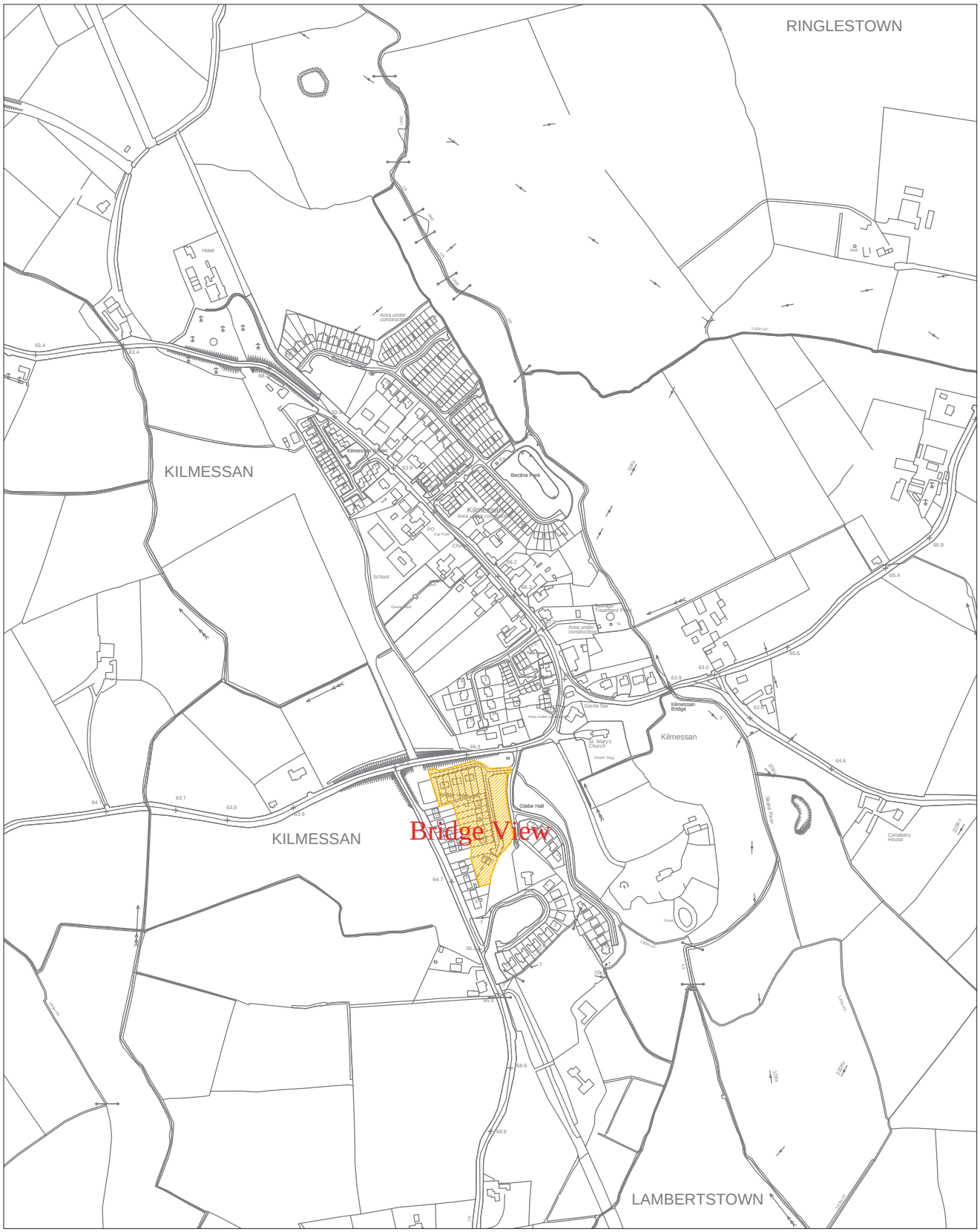

LEGEND

30km/hr Speed Limit Zone

SCALE 1:5000 metres

50 0 50 100

N

MEATH COUNTY COUNCIL,
COUNTY HALL,
RAILWAY STREET,
NAVAN,
CO. MEATH.

TEL. 046 9097000
FAX. 046 9097001
WEB. www.meathcoco.ie. C15AW81

PROJECT:

Housing Estate Special Speed Limits

TRACED	
SURVEYED	
DRAWN	AO
DESIGNED	PP
CHECKED	NW

COPYRIGHT
ORDNANCE SURVEY OFFICE
&
MEATH COUNTY COUNCIL

REV.	DESCRIPTION	BY	CHK	DATE

NOTES:

HORIZONTAL 1:5000 @ A3

VERTICAL

DATE September 2017

DATUM

DRAWING TITLE:
Location: -
Kilmessan- Ratoath MD

DRAWING NO: TRA-11-07-HER06 Rev.A

This is a Computer Generated Map - OS Licence No. 2017/31/*CCMA/Meath County Council*

This map is drawn to the *Largest Scale* published by the Ordnance Survey

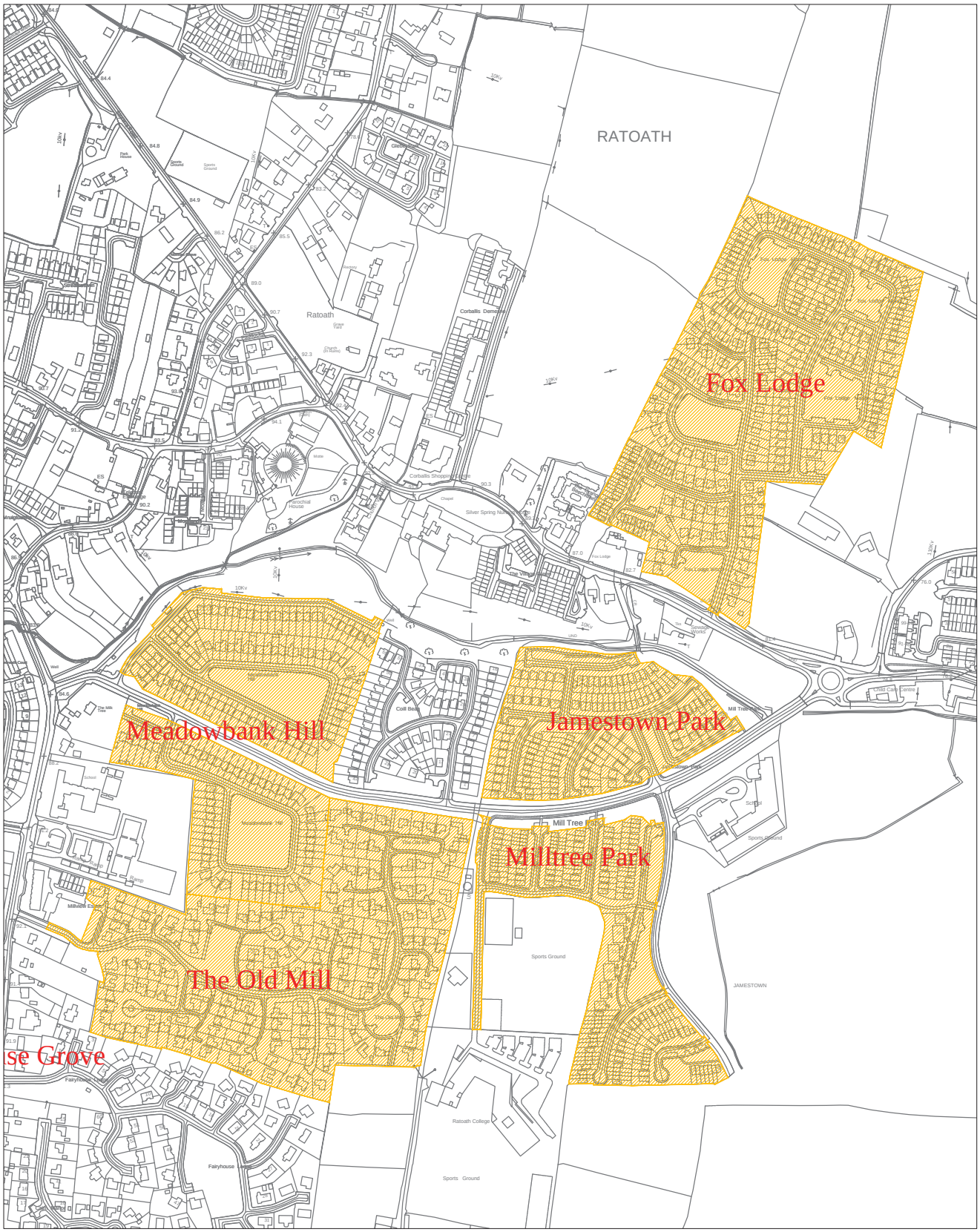

LEGEND

Proposed Housing Estate 30km/hr Speed Limit

SCALE 1:5000 metres

50 0 50 100

N

MEATH COUNTY COUNCIL,
COUNTY HALL,
RAILWAY STREET,
NAVAN,
CO. MEATH.

TEL. 046 9097000
FAX. 046 9097001
WEB. www.meathcoco.ie. C15AW81

PROJECT:

Housing Estate Special Speed Limits

TRACED	
SURVEYED	
DRAWN	AO
DESIGNED	PP
CHECKED	NW

COPYRIGHT
ORDNANCE SURVEY OFFICE
&
MEATH COUNTY COUNCIL

REV.	DESCRIPTION	BY	CHK	DATE

NOTES:

HORIZONTAL 1:5000 @ A3

VERTICAL

DATE September 2017

DATUM

DRAWING TITLE:
Location: -
Ratoath East- Ratoath MD

DRAWING NO: TRA-11-07-HER07 Rev. A

This is a Computer Generated Map - OS Licence No. 2017/31/*CCMA/Meath County Council*

This map is drawn to the *Largest Scale* published by the Ordnance Survey

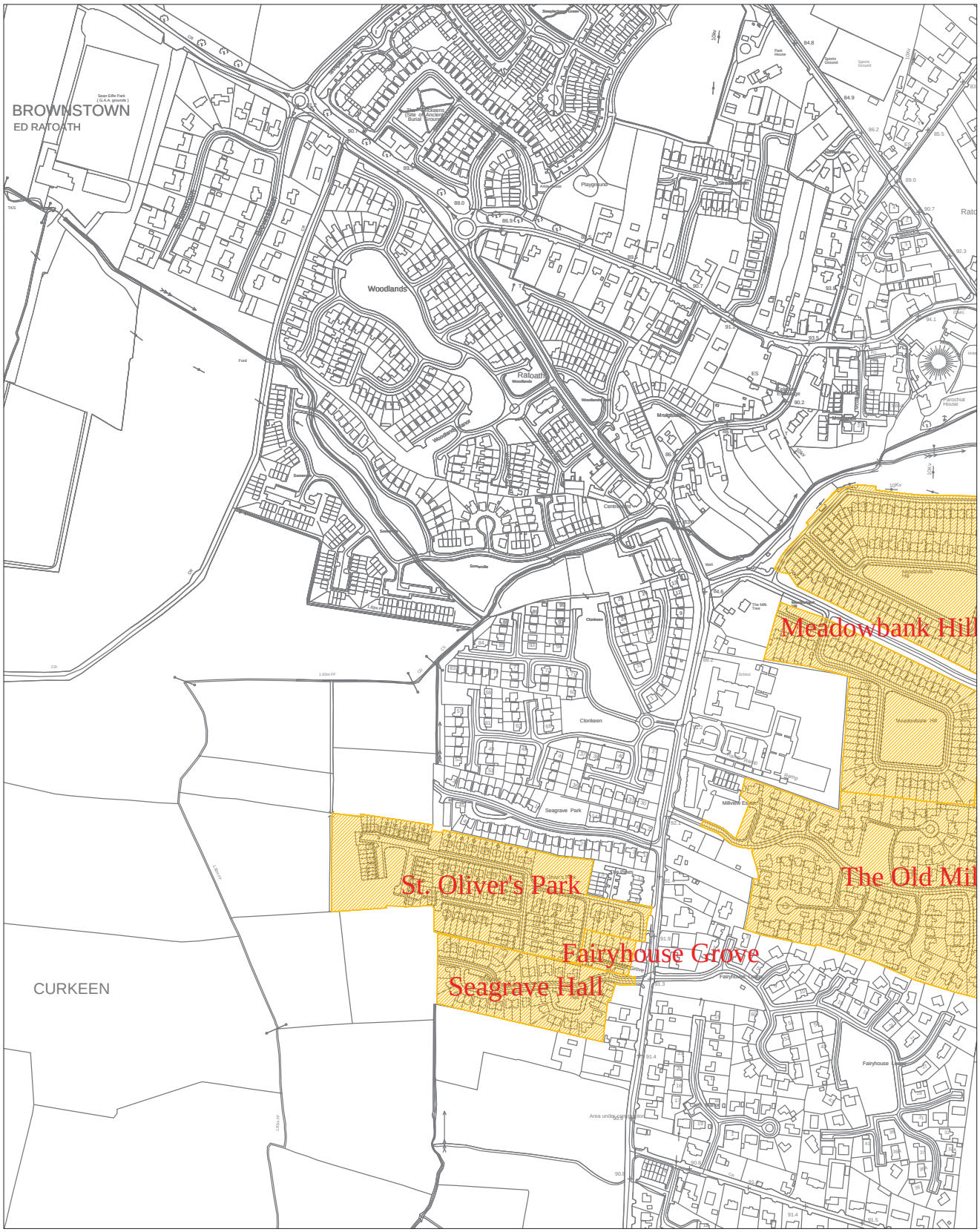

LEGEND

30km/hr Speed Limit Zone

SCALE 1:5000 metres

50 0 50 100

N

MEATH COUNTY COUNCIL,
COUNTY HALL,
RAILWAY STREET,
NAVAN,
CO. MEATH.

TEL. 046 9097000
FAX. 046 9097001
WEB. www.meathcoco.ie. C15AW81

PROJECT:

Housing Estate Special Speed Limits

TRACED	
SURVEYED	
DRAWN	AO
DESIGNED	PP
CHECKED	NW

COPYRIGHT
ORDNANCE SURVEY OFFICE
&
MEATH COUNTY COUNCIL

REV.	DESCRIPTION	BY	CHK	DATE

NOTES:

HORIZONTAL 1:5000 @ A3

VERTICAL

DATE September 2017

DATUM

DRAWING TITLE:
Location: -
Ratoath West- Ratoath MD

DRAWING NO: TRA-11-07-HER08 Rev.A

This is a Computer Generated Map -
OS Licence No. 2017/31/*CCMA/Meath County Council*

This map is drawn to the *Largest Scale* published by the Ordnance Survey

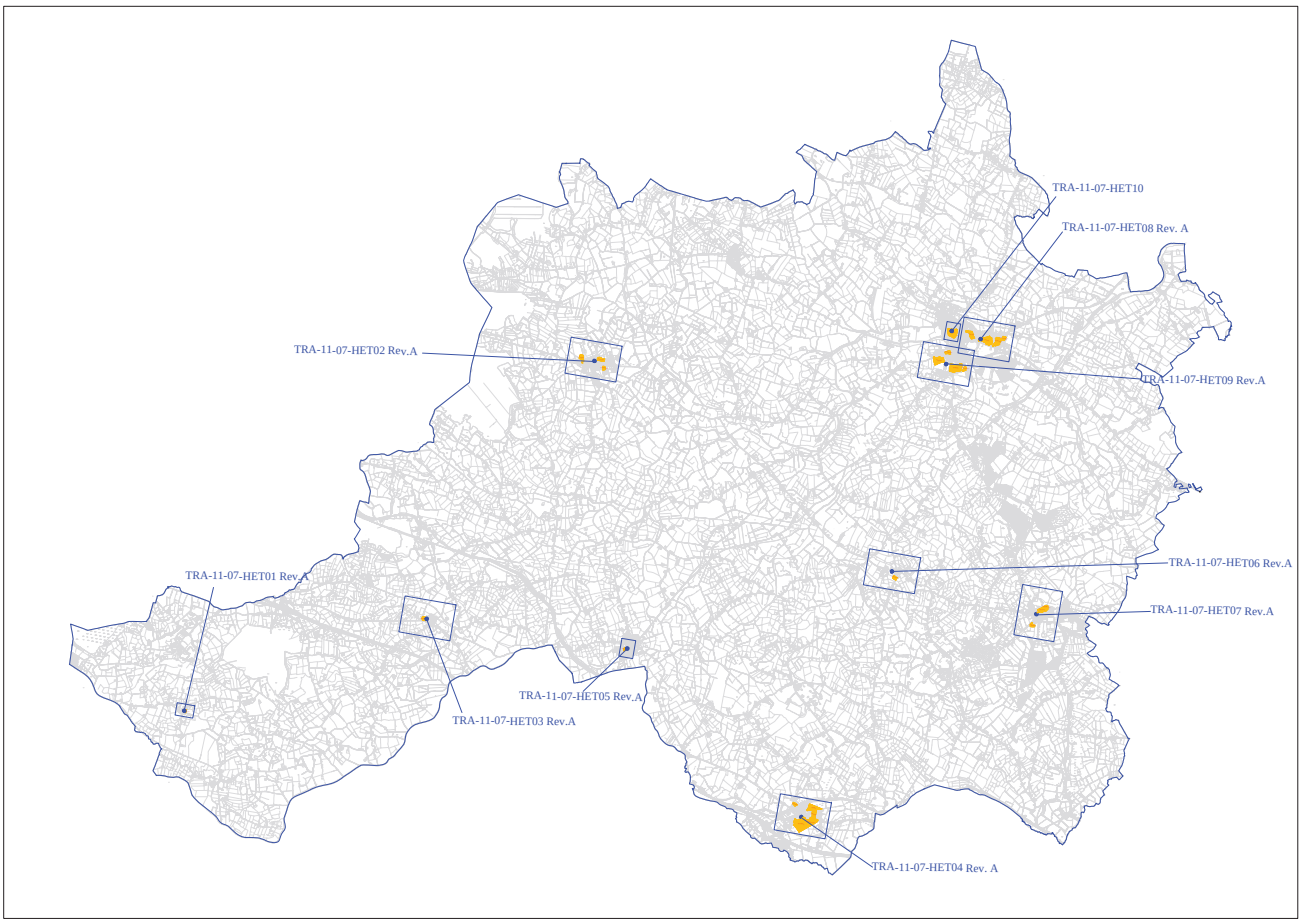

LEGEND

30km/hr Speed Limit Zone

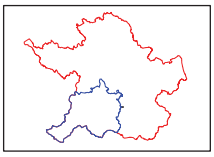

MEATH COUNTY COUNCIL,
COUNTY HALL,
RAILWAY STREET,
NAVAN,
CO. MEATH. C15AW81

TEL. 046 9097000
FAX. 046 9097001
WEB. www.meathcoco.ie

PROJECT:

Housing Estate Special Speed Limits Trim MD–Key Map

TRACED	
SURVEYED	
DRAWN	AO
DESIGNED	PP
CHECKED	NW

COPYRIGHT
ORDNANCE SURVEY OFFICE
&
MEATH COUNTY COUNCIL

REV.	DESCRIPTION	BY	CHK	DATE

NOTES:

HORIZONTAL

VERTICAL

DATE September 2017

DATUM

DRAWING TITLE: Location: – Trim MD

DRAWING NO: TRA–11–07–HET–Key Map Rev. A

This is a Computer Generated Map –
OS Licence No. 2017/51/CCMA/Meath County Council
This map is drawn to the *Largest Scale* published by the Ordnance Survey

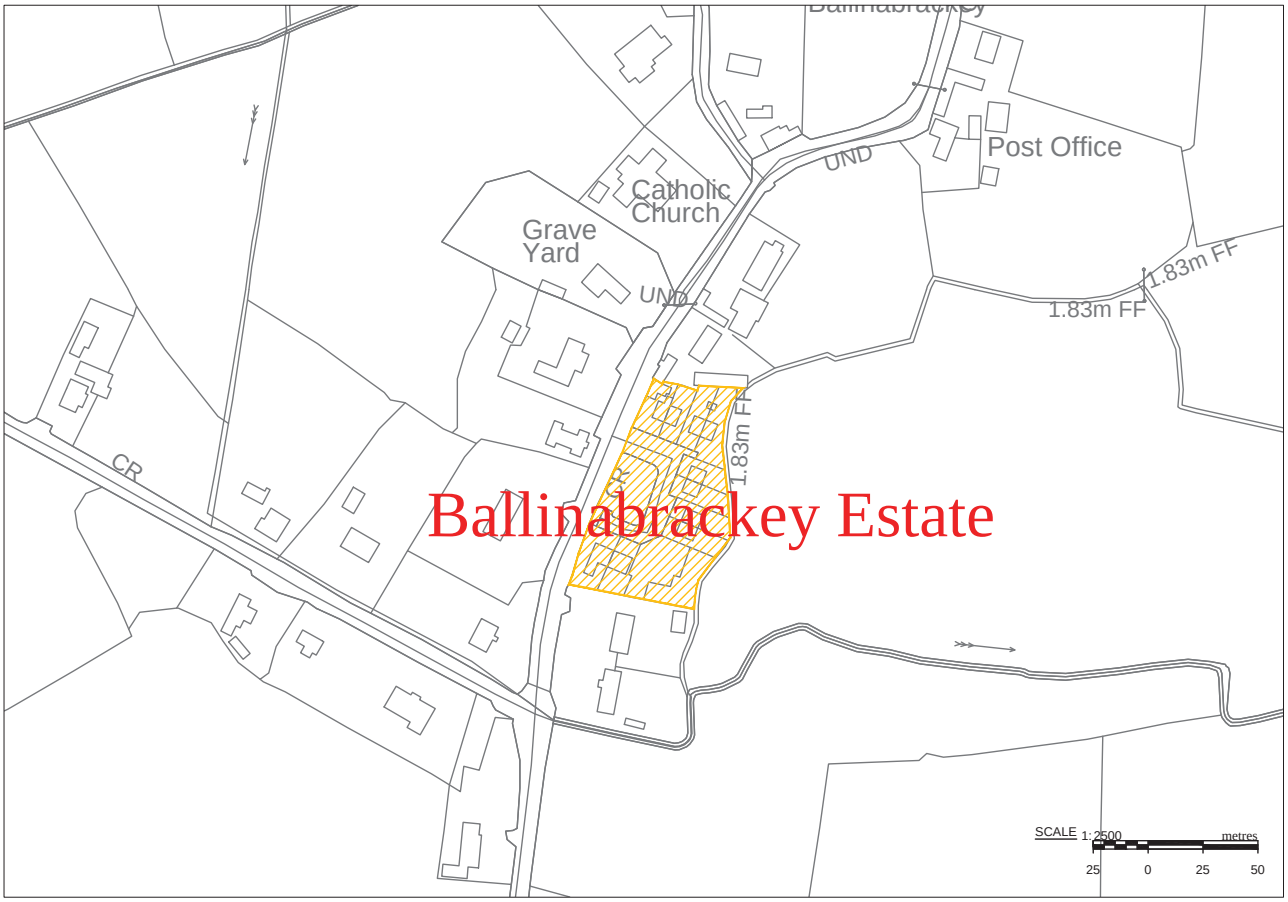

LEGEND

30km/hr Speed Limit Zone

N

MEATH COUNTY COUNCIL,
COUNTY HALL,
RAILWAY STREET,
NAVAN,
CO. MEATH. C15AW51

TEL. 046 9097000
FAX. 046 9097001
WEB. www.meathcoco.ie

PROJECT:

Housing Estate
Special Speed Limits

TRACED	
SURVEYED	
DRAWN	AO
DESIGNED	FF
CHECKED	NW

COPYRIGHT
ORDNANCE SURVEY OFFICE
&
MEATH COUNTY COUNCIL

REV.	DESCRIPTION	BY	CHK	DATE

NOTES:

HORIZONTAL 1:2500 @ A4
VERTICAL
DATE September 2017
DATUM

DRAWING TITLE: Location: – Ballinbrackey– Trim MD

DRAWING NO: TRA–11–07–HET01 Rev.A

This is a Computer Generated Map - -
OS Licence No. 2017/51/CCMA/Meath County Council
This map is drawn to the *Largest Scale* published by the Ordnance Survey

LEGEND

30km/hr Speed Limit Zone

SCALE 1:5000 metres
50 0 50 100

N

MEATH COUNTY COUNCIL,
COUNTY HALL,
RAILWAY STREET,
NAVAN,
CO. MEATH. C15AW81

TEL. 046 9097000
FAX. 046 9097001
WEB. www.meathcoco.ie

PROJECT:

Housing Estate Special Speed Limits

TRACED	
SURVEYED	
DRAWN	AO
DESIGNED	PP
CHECKED	NW

COPYRIGHT
ORDNANCE SURVEY OFFICE
&
MEATH COUNTY COUNCIL

REV.	DESCRIPTION	BY	CHK	DATE

NOTES:

HORIZONTAL 1:5000 @ A3
VERTICAL
DATE September 2017
DATUM

DRAWING TITLE:
Location: –
Ballivor- Trim MD

DRAWING NO: TRA-11-07-HET02 Rev.A

This is a Computer Generated Map -
OS Licence No. 2017/51/CCMA/Meath County Council
This map is drawn to the *Largest Scale* published by the Ordnance Survey

LEGEND

30km/hr Speed Limit Zone

SCALE 1:5000 metres

50 0 50 100

N

MEATH COUNTY COUNCIL,
COUNTY HALL,
RAILWAY STREET,
NAVAN,
CO. MEATH. C15AW81

TEL. 046 9097000
FAX. 046 9097001
WEB. www.meathcoco.ie

PROJECT:

Housing Estate Special Speed Limits

TRACED	
SURVEYED	
DRAWN	AO
DESIGNED	PP
CHECKED	NW

COPYRIGHT
ORDNANCE SURVEY OFFICE
&
MEATH COUNTY COUNCIL

REV.	DESCRIPTION	BY	CHK	DATE

NOTES:

HORIZONTAL 1:5000 @ A3

VERTICAL

DATE September 2017

DATUM

DRAWING TITLE: Location: – Clonard- Trim MD

DRAWING NO: TRA-11-07-HET03 Rev.A

This is a Computer Generated Map –
OS Licence No. 2017/51/CCMA/Meath County Council
This map is drawn to the *Largest Scale* published by the Ordnance Survey

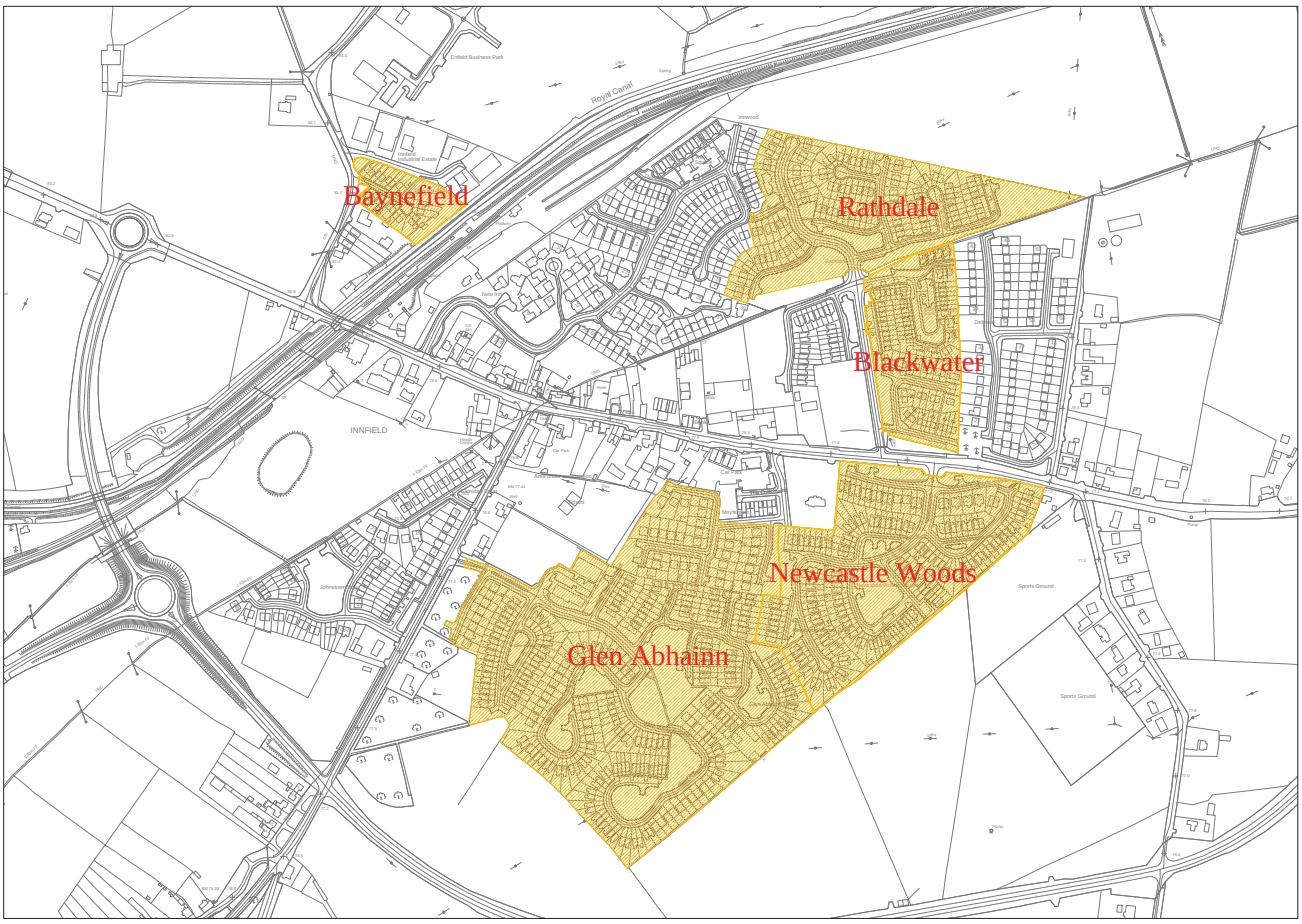

LEGEND

30km/hr Speed Limit Zone

SCALE 1:5000 metres

50 0 50 100

N

MEATH COUNTY COUNCIL,
COUNTY HALL,
RAILWAY STREET,
NAVAN,
CO. MEATH. C15AW81

TEL. 046 9097000
FAX. 046 9097001
WEB. www.meathcoco.ie

PROJECT:

Housing Estate Special Speed Limits

TRACED	
SURVEYED	
DRAWN	AO
DESIGNED	PP
CHECKED	NW

COPYRIGHT
ORDNANCE SURVEY OFFICE
&
MEATH COUNTY COUNCIL

REV.	DESCRIPTION	BY	CHK	DATE

NOTES:

HORIZONTAL 1:5000 @ A3

VERTICAL

DATE September 2017

DATUM

DRAWING TITLE:
Location: –
Rathfield – Trim MD

DRAWING NO: TRA-11-07-HET04 Rev. A

This is a Computer Generated Map –
OS Licence No. 2017/51/CCMA/Meath County Council
This map is drawn to the *Largest Scale* published by the Ordnance Survey

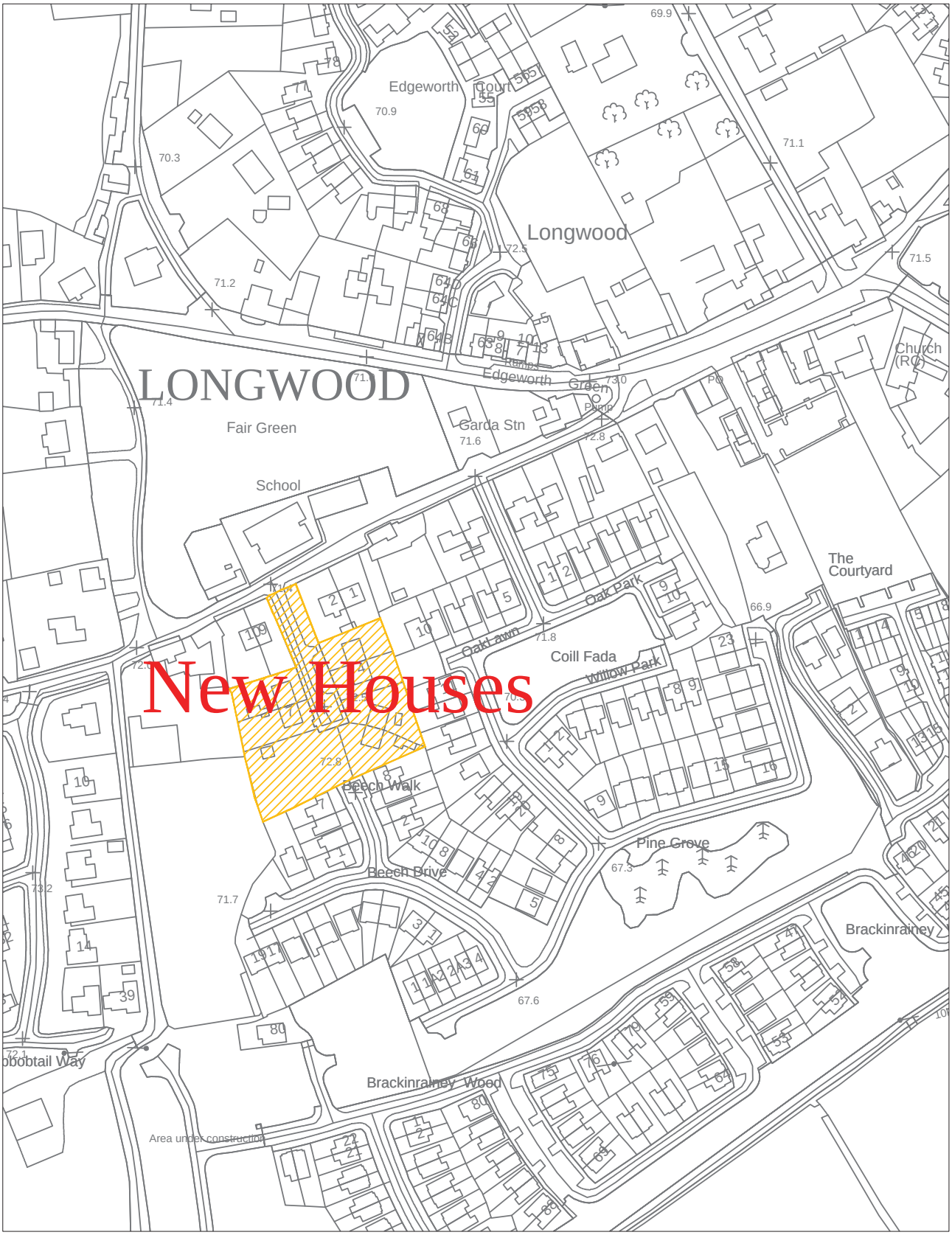

LEGEND

Proposed Housing Estate 30km/hr Speed Limit

SCALE 1:2500 metres

25 0 25 50

N

MEATH COUNTY COUNCIL,
COUNTY HALL,
RAILWAY STREET,
NAVAN,
CO. MEATH. C15AW81

TEL. 046 9097000
FAX. 046 9097001
WEB. www.meathcoco.ie

PROJECT:

Housing Estate Special Speed Limits

TRACED	
SURVEYED	
DRAWN	AO
DESIGNED	PP
CHECKED	NW

REV.	DESCRIPTION	BY	CHK	DATE

NOTES:
This is a Computer Generated Map
OS Licence No. 2017/31/CCMA/Meath County Council
This map is drawn to the *Largest Scale* published by the Ordnance Survey

HORIZONTAL: 1:2500 @ A4

VERTICAL:

DATUM:

DATE: September 2017

DRAWING TITLE: Location: - Longwood- Trim MD

DRAWING NO: TRA-11-07-HET05 Rev.A

COPYRIGHT
ORDNANCE SURVEY OFFICE
&
MEATH COUNTY COUNCIL

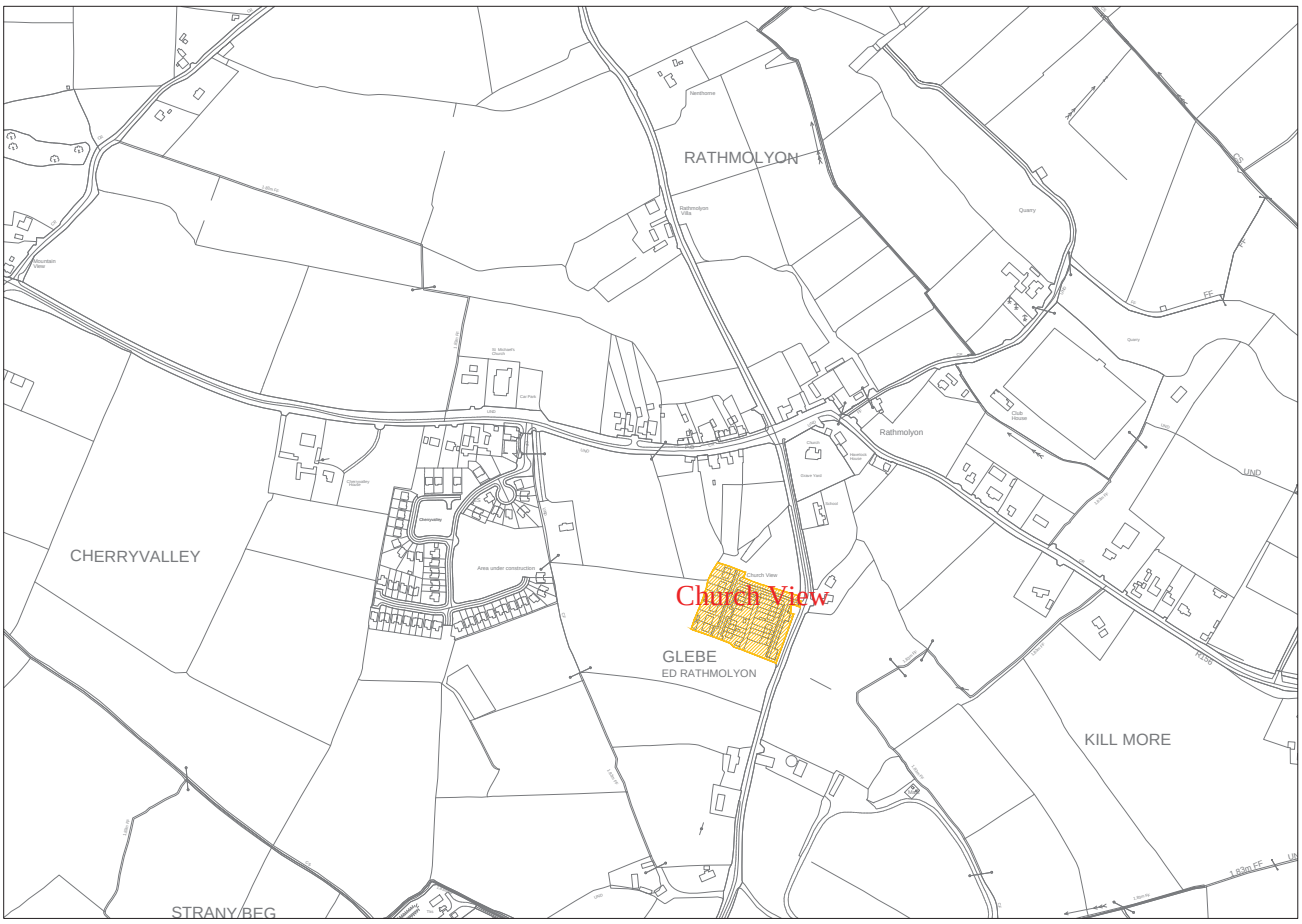

LEGEND

30km/hr Speed Limit Zone

SCALE 1:5000 metres

50 0 50 100

N

MEATH COUNTY COUNCIL,
COUNTY HALL,
RAILWAY STREET,
NAVAN,
CO. MEATH. C15AW81

TEL. 046 9097000
FAX. 046 9097001
WEB. www.meathcoco.ie

PROJECT:

Housing Estate Special Speed Limits

TRACED	
SURVEYED	
DRAWN	AO
DESIGNED	PP
CHECKED	NW

COPYRIGHT
ORDNANCE SURVEY OFFICE
&
MEATH COUNTY COUNCIL

REV.	DESCRIPTION	BY	CHK	DATE

NOTES:

HORIZONTAL 1:5000 @ A3

VERTICAL

DATE September 2017

DATUM

DRAWING TITLE:
Location: -
Rathmolyon - Trim MD

DRAWING NO: TRA-11-07-HET06 Rev.A

This is a Computer Generated Map -
OS Licence No. 2017/51/CCMA/Meath County Council
This map is drawn to the *Largest Scale* published by the Ordnance Survey

LEGEND

30km/hr Speed Limit Zone

SCALE 1:5000 metres

50 0 50 100

N

MEATH COUNTY COUNCIL,
COUNTY HALL,
RAILWAY STREET,
NAVAN,
CO. MEATH.

TEL. 046 9097000
FAX. 046 9097001
WEB. www.meathcoco.ie. C15AW81

PROJECT:

Housing Estate Special Speed Limits

TRACED	
SURVEYED	
DRAWN	AO
DESIGNED	PP
CHECKED	NW

COPYRIGHT
ORDNANCE SURVEY OFFICE
&
MEATH COUNTY COUNCIL

REV.	DESCRIPTION	BY	CHK	DATE

NOTES:

HORIZONTAL 1:5000 @ A3

VERTICAL

DATE September 2017

DATUM

DRAWING TITLE:
Location: -
Summerhill- Trim MD

DRAWING NO: TRA-11-07-HET07 Rev.A

This is a Computer Generated Map - OS Licence No. 2017/31/CCMA/Meath County Council

This map is drawn to the *Largest Scale* published by the Ordnance Survey

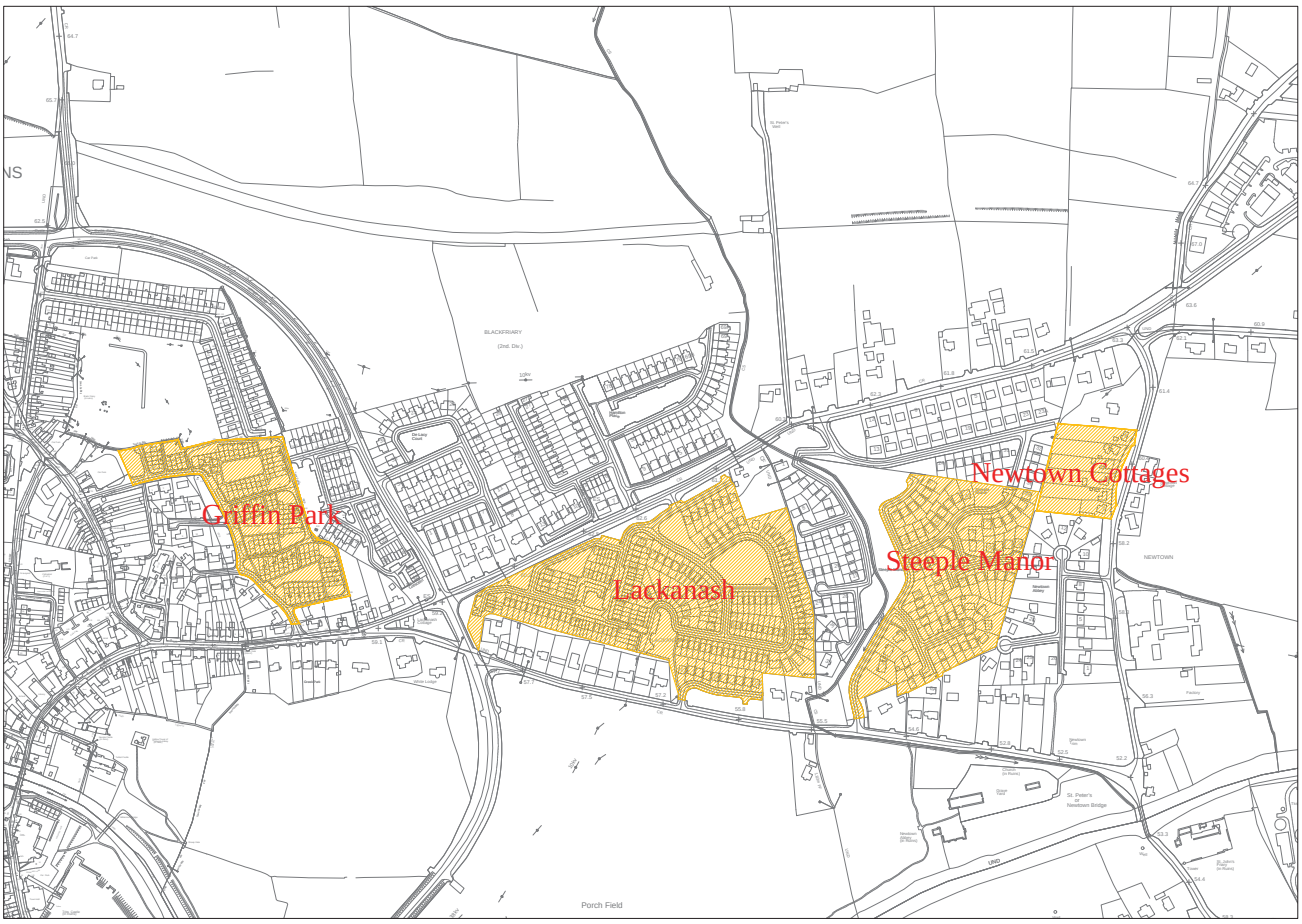

LEGEND

30km/hr Speed Limit Zone

SCALE 1:5000 metres

50 0 50 100

N

MEATH COUNTY COUNCIL,
COUNTY HALL,
RAILWAY STREET,
NAVAN,
CO. MEATH. C15AW81

TEL. 046 9097000
FAX. 046 9097001
WEB. www.meathcoco.ie

PROJECT:

Housing Estate Special Speed Limits

TRACED	
SURVEYED	
DRAWN	AO
DESIGNED	PP
CHECKED	NW

COPYRIGHT
ORDNANCE SURVEY OFFICE
&
MEATH COUNTY COUNCIL

REV.	DESCRIPTION	BY	CHK	DATE

NOTES:

HORIZONTAL 1:5000 @ A3

VERTICAL

DATE September 2017

DATUM

DRAWING TITLE:
Location: –
Trim North - Trim MD

DRAWING NO: TRA-11-07-HET08 Rev.A

This is a Computer Generated Map –
OS Licence No. 2017/51/CCMA/Meath County Council
This map is drawn to the *Largest Scale* published by the Ordnance Survey

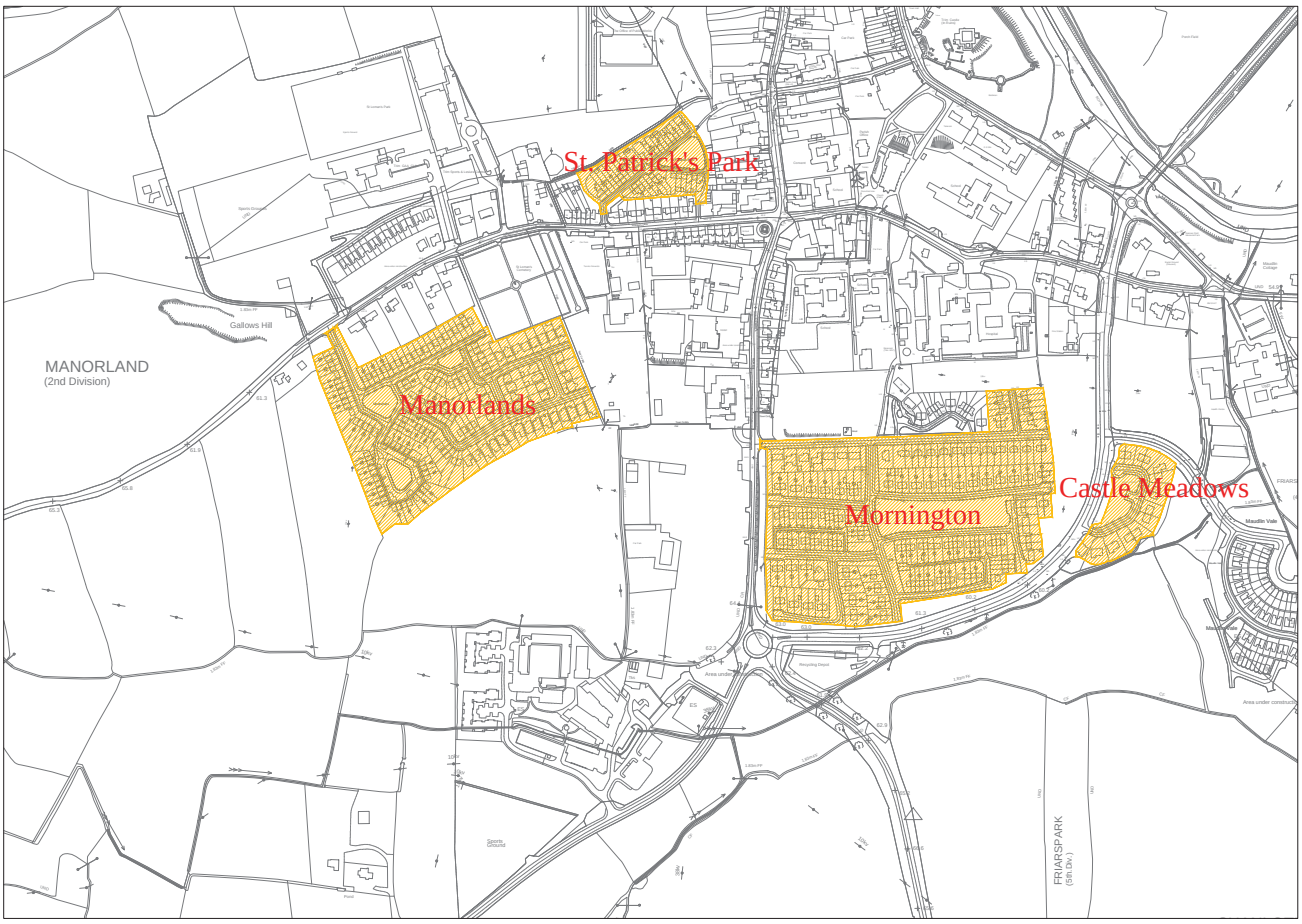

LEGEND

30km/hr Speed Limit Zone

SCALE 1:5000 metres

50 0 50 100

N

MEATH COUNTY COUNCIL,
COUNTY HALL,
RAILWAY STREET,
NAVAN,
CO. MEATH. C15AW81

TEL. 046 9097000
FAX. 046 9097001
WEB. www.meathcoco.ie

PROJECT:

Housing Estate Special Speed Limits

TRACED	
SURVEYED	
DRAWN	AO
DESIGNED	PP
CHECKED	NW

COPYRIGHT
ORDNANCE SURVEY OFFICE
&
MEATH COUNTY COUNCIL

REV.	DESCRIPTION	BY	CHK	DATE

NOTES:

HORIZONTAL 1:5000 @ A3

VERTICAL

DATE September 2017

DATUM

DRAWING TITLE:
Location: –
Trim South- Trim MD

DRAWING NO: TRA-11-07-HET09 Rev.A

This is a Computer Generated Map -
OS Licence No. 2017/51/CCMA/Meath County Council
This map is drawn to the *Largest Scale* published by the Ordnance Survey

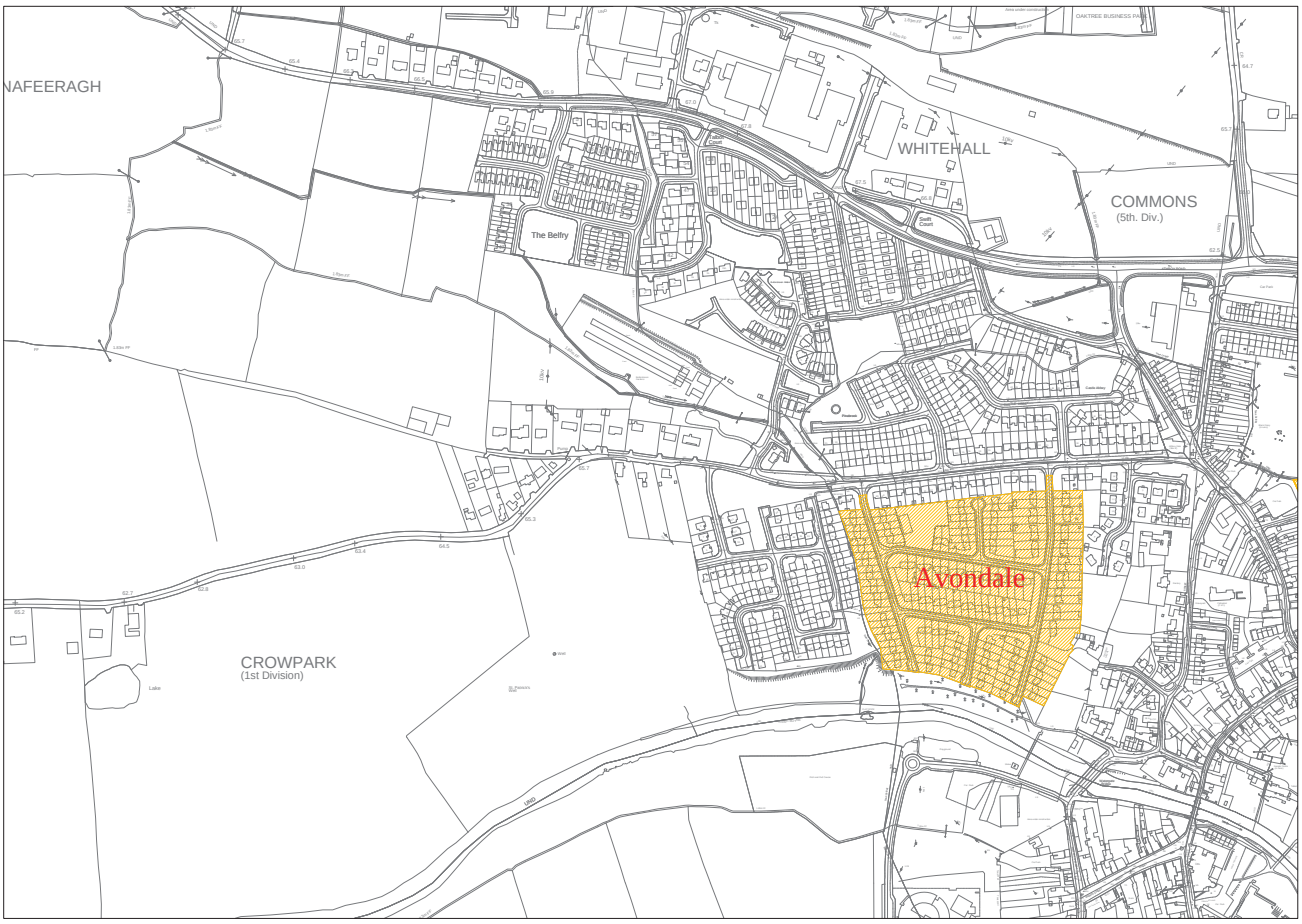

LEGEND

30km/hr Speed Limit Zone

SCALE 1:5000 metres

50 0 50 100

N

MEATH COUNTY COUNCIL,
COUNTY HALL,
RAILWAY STREET,
NAVAN,
CO. MEATH. C15AW81

TEL. 046 9097000
FAX. 046 9097001
WEB. www.meathcoco.ie

PROJECT:

Housing Estate Special Speed Limits

TRACED	
SURVEYED	
DRAWN	AO
DESIGNED	PP
CHECKED	NW

COPYRIGHT
ORDNANCE SURVEY OFFICE
&
MEATH COUNTY COUNCIL

REV.	DESCRIPTION	BY	CHK	DATE

NOTES:

HORIZONTAL 1:5000 @ A3

VERTICAL

DATE September 2017

DATUM

DRAWING TITLE: Location: – Trim North West- Trim MD

DRAWING NO: TRA-11-07-HET10

This is a Computer Generated Map -
OS Licence No. 2017/51/CCMA/Meath County Council
This map is drawn to the *Largest Scale* published by the Ordnance Survey