








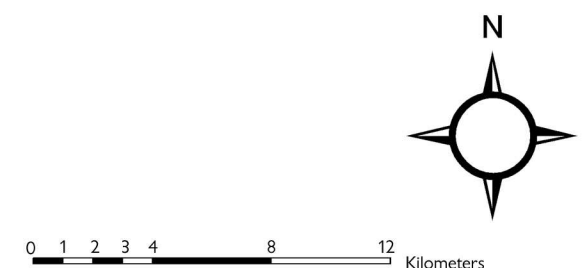


KEY

-  Major Tourist Attraction
-  Secondary Tourist Attraction
-  Existing Waymarked Paths and Cycle Routes
-  Indicative Routes for Potential Footpaths and Cycle Routes
-  Settlements Providing Bases for Tourists
-  Settlements with potential to be Tourist Bases
-  Areas/Features with Potential to be developed as Tourist Attractions
-  Existing Driving Routes
-  Landscape Character Area Boundary



map 18: tourist attractions