



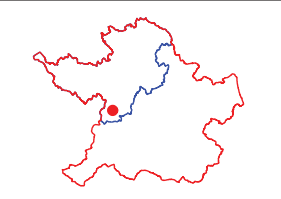




**LEGEND**

-  50km/h zone
-  50km/h
-  60km/h
-  80km/h

Please Note: This map is for reference purposes only. Measurements to be taken from text.

MEATH COUNTY COUNCIL,  
 BUVINDA HOUSE,  
 DUBLIN ROAD,  
 NAVAN,  
 CO. MEATH. C15 Y291

TEL. 046 9097000  
 FAX. 046 9097001  
 WEB. www.meathcoco.ie.

PROJECT: **County Wide SSL Review**

TRACED	
SURVEYED	
DRAWN	AO
DESIGNED	PP
CHECKED	NW

COPYRIGHT  
 ORDNANCE SURVEY OFFICE  
 &  
 MEATH COUNTY COUNCIL.

REV.	DESCRIPTION	BY	CHK	DATE	HORIZONTAL	VERTICAL	DATE	DATUM

NOTES:

DRAWING TITLE:  
**Location: -  
 Athboy & Rathcarran- Kells MD**

DRAWING NO: **TRA-11-07-CWK01**

DATE: **July 2017**

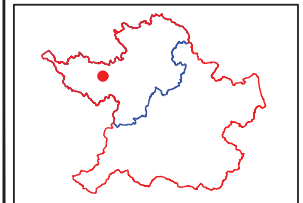
This is a Computer Generated Map -  
 OS Licence No. 2017/31/CCMA/Meath County Council  
 This map is drawn to the Largest Scale published by the Ordnance Survey



**LEGEND**

	50km/h
	60km/h
	Periodic 50/60km/h

Please Note: This map is for reference purposes only. Measurements to be taken from text.



**MEATH COUNTY COUNCIL**  
 BUVINDA HOUSE,  
 DUBLIN ROAD,  
 NAVAN,  
 CO. MEATH. C15 Y291  
 TEL. 046 9097000  
 FAX. 046 9097001  
 WEB. www.meathcoco.ie

PROJECT: **County Wide SSL Review**

TRACED	
SURVEYED	
DRAWN	AO
DESIGNED	PP
CHECKED	NW

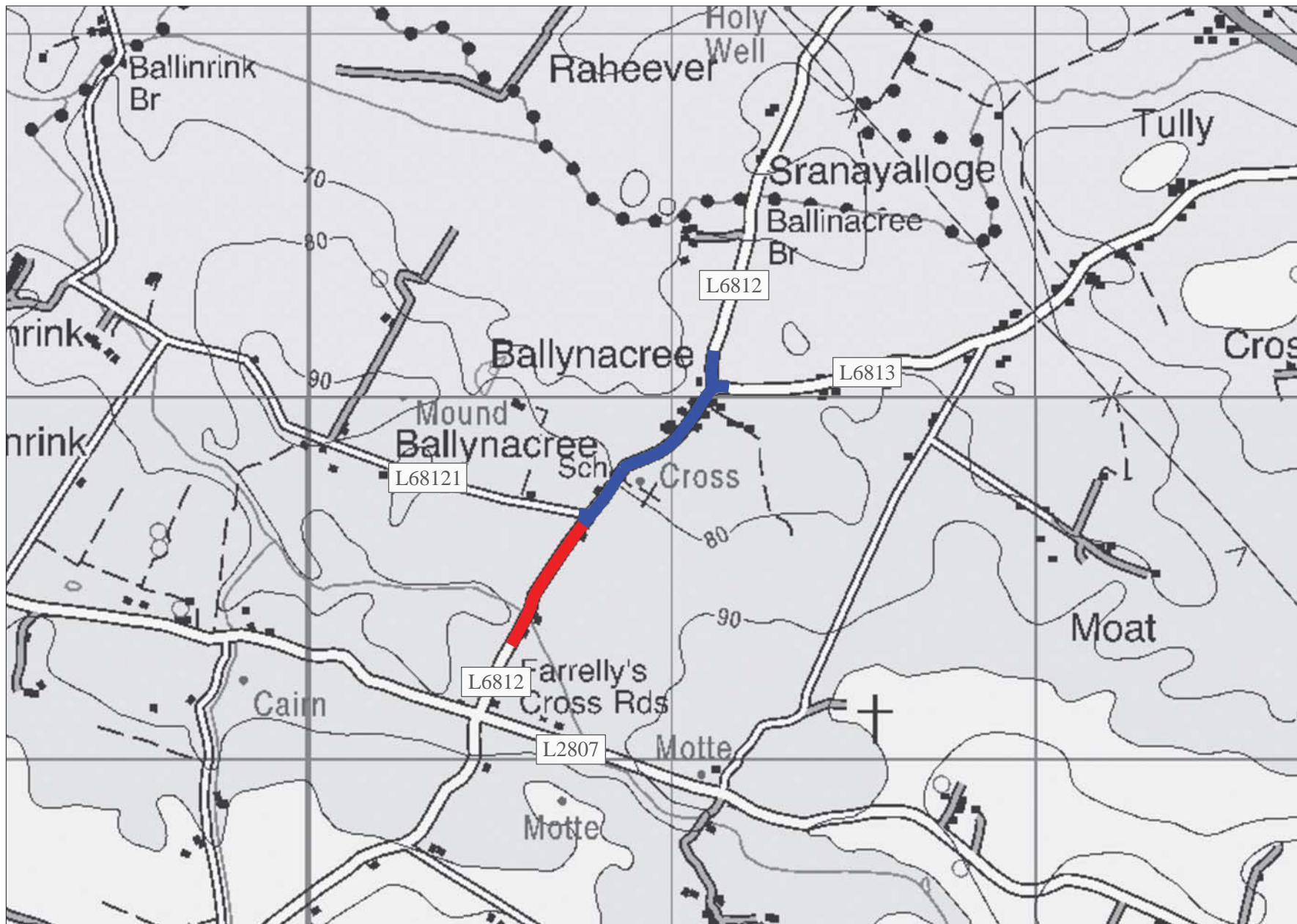
COPYRIGHT  
 ORDNANCE SURVEY OFFICE  
 &  
 MEATH COUNTY COUNCIL

REV.	DESCRIPTION	BY	CHK	DATE	HORIZONTAL

NOTES:

VERTICAL	DATE	June 2017
DATUM		

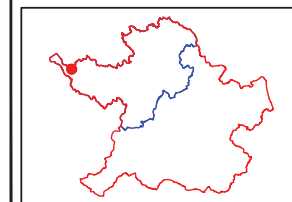
DRAWING TITLE: **Location: - Ballinlough- Kells MD**  
 DRAWING NO: **TRA-11-07-CWK02**  
This is a Computer Generated Map - OS Licence No. 2017/3/CCMA/Meath County Council This map is drawn to the Largest Scale published by the Ordnance Survey



**LEGEND**

- 50km/h
- 60km/h

Please Note: This map is for reference purposes only. Measurements to be taken from text.



MEATH COUNTY COUNCIL,  
 BUVINDA HOUSE,  
 DUBLIN ROAD,  
 NAVAN,  
 CO. MEATH. C15 Y291  
 TEL. 046 9097000  
 FAX. 046 9097001  
 WEB. www.meathcoco.ie.

PROJECT: **County Wide SSL Review**

TRACED	
SURVEYED	
DRAWN	AO
DESIGNED	PP
CHECKED	NW

COPYRIGHT  
 ORDNANCE SURVEY OFFICE  
 &  
 MEATH COUNTY COUNCIL.

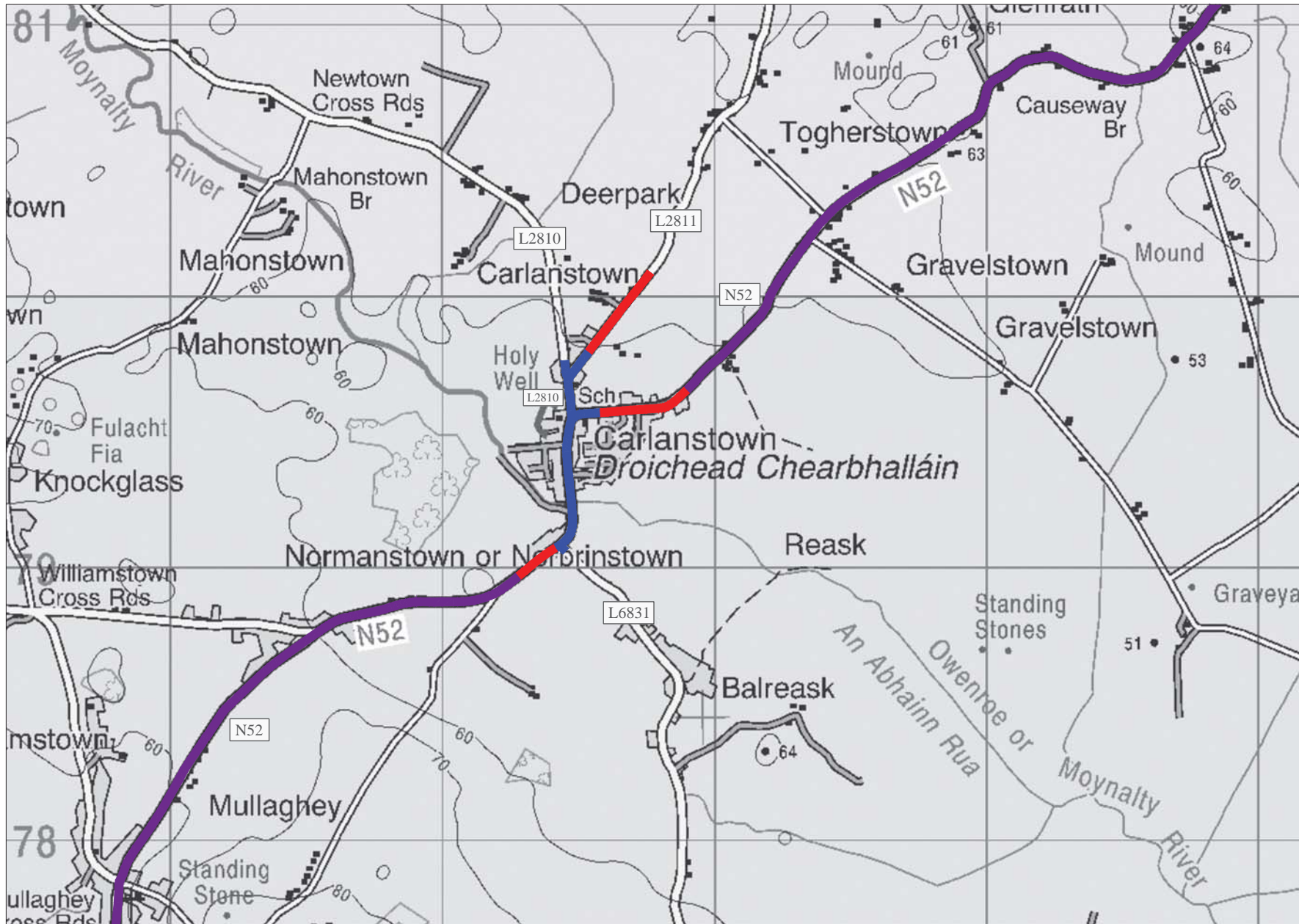
REV.	DESCRIPTION	BY	CHK	DATE	HORIZONTAL	VERTICAL	DATUM

DATE **June 2017**

DRAWING TITLE:  
**Location: -  
 Ballynacree- Kells MD**

DRAWING NO: **TRA-11-07-CWK03**

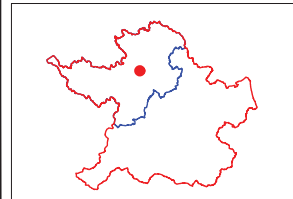
This is a Computer Generated Map -  
 OS Licence No. 2017/31/CCMA/Meath County Council  
 This map is drawn to the Largest Scale published by the Ordnance Survey



**LEGEND**

	50km/h
	60km/h
	80km/h

Please Note: This map is for reference purposes only. Measurements to be taken from text.



**MEATH COUNTY COUNCIL**  
 BUVINDA HOUSE,  
 DUBLIN ROAD,  
 NAVAN,  
 CO. MEATH. C15 Y291  
 TEL. 046 9097000  
 FAX. 046 9097001  
 WEB. www.meathcoco.ie

PROJECT: **County Wide SSL Review**

TRACED	
SURVEYED	
DRAWN	AO
DESIGNED	PP
CHECKED	NW

COPYRIGHT  
 ORDNANCE SURVEY OFFICE  
 &  
 MEATH COUNTY COUNCIL

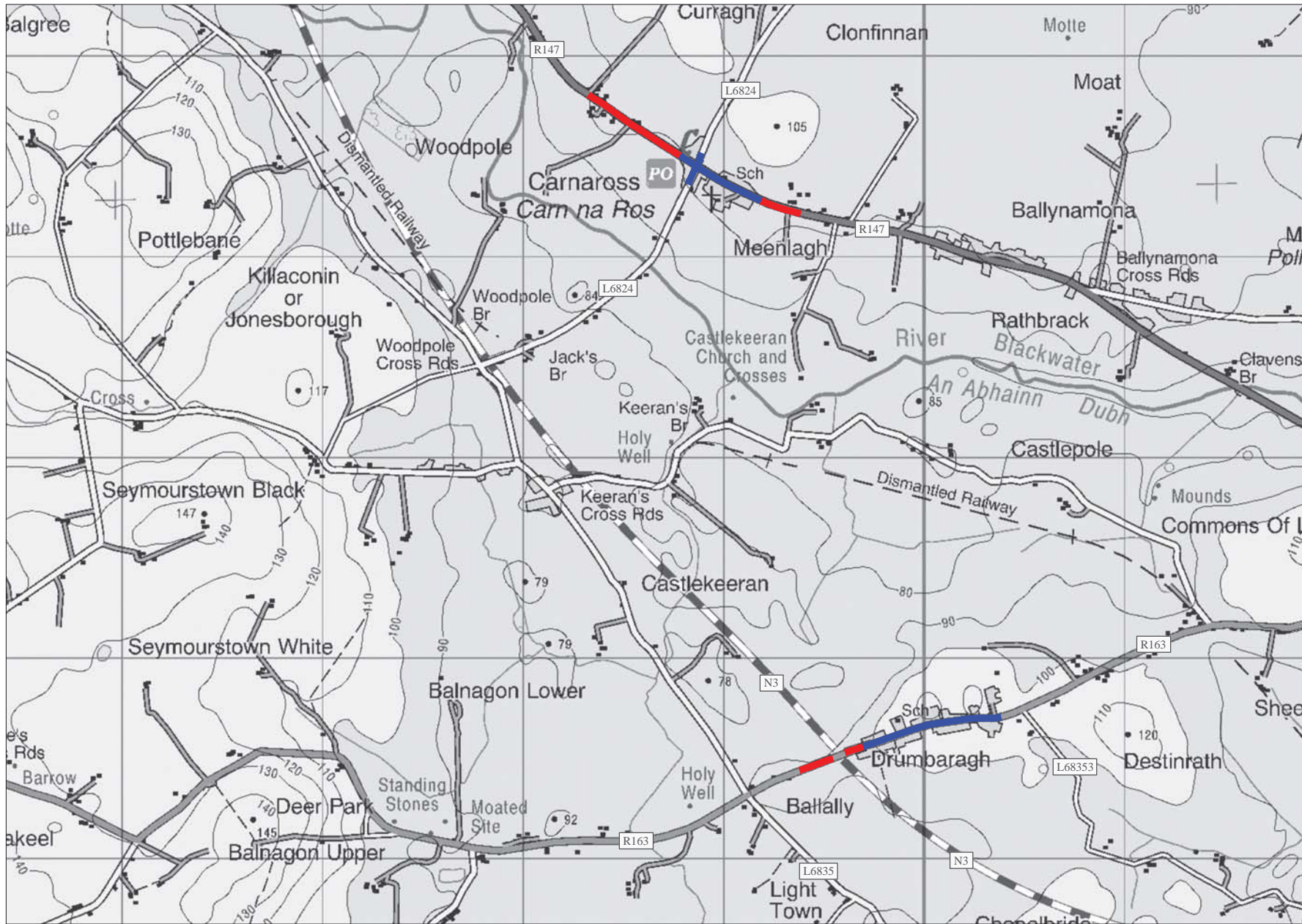
REV.	DESCRIPTION	BY	CHK	DATE	HORIZONTAL	VERTICAL	DATE	DATUM
							June 2017	

NOTES:

DRAWING TITLE:  
**Location: - Carlanstown- Kells MD**

DRAWING NO: **TRA-11-07-CWK04Rev.A**

This is a Computer Generated Map - OS Licence No. 2017/31/CCMA/Meath County Council  
 This map is drawn to the Largest Scale published by the Ordnance Survey

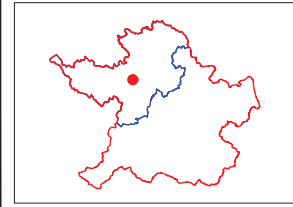


**LEGEND**

— 50km/h

— 60km/h

Please Note: This map is for reference purposes only. Measurements to be taken from text.



**MEATH COUNTY COUNCIL**  
 BUVINDA HOUSE,  
 DUBLIN ROAD,  
 NAVAN,  
 CO. MEATH. C15 Y291  
 TEL. 046 9087000  
 FAX. 046 9087001  
 WEB. www.meathcoco.ie

PROJECT: **County Wide SSL Review**

TRACED	
SURVEYED	
DRAWN	AO
DESIGNED	PP
CHECKED	NW

COPYRIGHT  
 ORDNANCE SURVEY OFFICE  
 &  
 MEATH COUNTY COUNCIL

REV.	DESCRIPTION	BY	CHK	DATE	HORIZONTAL

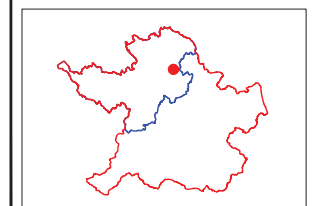
NOTES:


DRAWING TITLE:  
**Location: - Carnaross & Drumbaragh - Kells MD**  
 DRAWING NO: **TRA-11-07-CWK05**  
 DATE: **June 2017**  
This is a Computer Generated Map - OS Licence No. 2017/31/CCMA/Meath County Council. This map is drawn to the Largest Scale published by the Ordnance Survey



**LEGEND**  
 50km/h

Please Note: This map is for reference purposes only. Measurements to be taken from text.



MEATH COUNTY COUNCIL,  
 BUVINDA HOUSE,  
 DUBLIN ROAD,  
 NAVAN,  
 CO. MEATH. C15 Y291  
 TEL. 046 9097000  
 FAX. 046 9097001  
 WEB. www.meathcoco.ie.

PROJECT: **Special Speed Limits Review 2017**

TRACED	
SURVEYED	
DRAWN	AO
DESIGNED	PP
CHECKED	NW

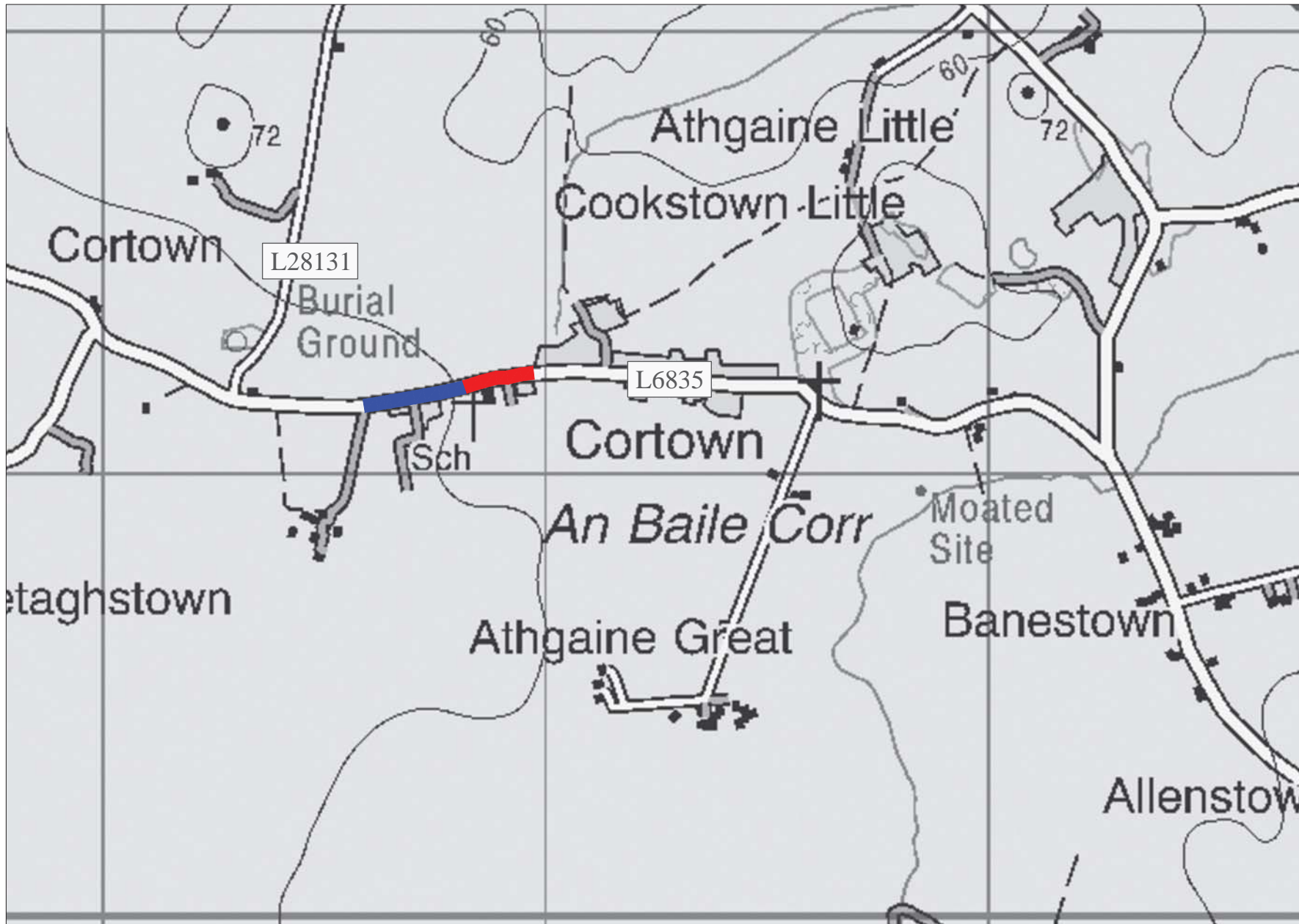
COPYRIGHT  
 ORDNANCE SURVEY OFFICE  
 &  
 MEATH COUNTY COUNCIL.

REV.	DESCRIPTION	BY	CHK	DATE	HORIZONTAL	VERTICAL	DATE	DATUM
							June 2017	

DRAWING TITLE:  
**Location: -  
 Castletown- Kells MD**

DRAWING NO: **TRA-11-07-CWK06**

This is a Computer Generated Map -  
 OS Licence No. 2017/31/CCMA/Meath County Council  
 This map is drawn to the Largest Scale published by the Ordnance Survey

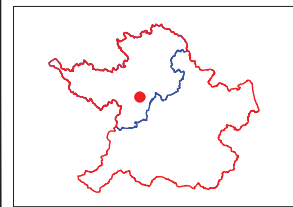


**LEGEND**

 50km/h

 60km/h

Please Note: This map is for reference purposes only. Measurements to be taken from text.



**MEATH COUNTY COUNCIL,**  
 BUVINDA HOUSE,  
 DUBLIN ROAD,  
 NAVAN,  
 CO. MEATH. C15 Y291

TEL. 046 9097000  
 FAX. 046 9097001  
 WEB. www.meathcoco.ie

PROJECT: **County Wide SSL Review**

TRACED	
SURVEYED	
DRAWN	AO
DESIGNED	PP
CHECKED	NW

COPYRIGHT  
 ORDNANCE SURVEY OFFICE  
 &  
 MEATH COUNTY COUNCIL

REV.	DESCRIPTION	BY	CHK	DATE	HORIZONTAL

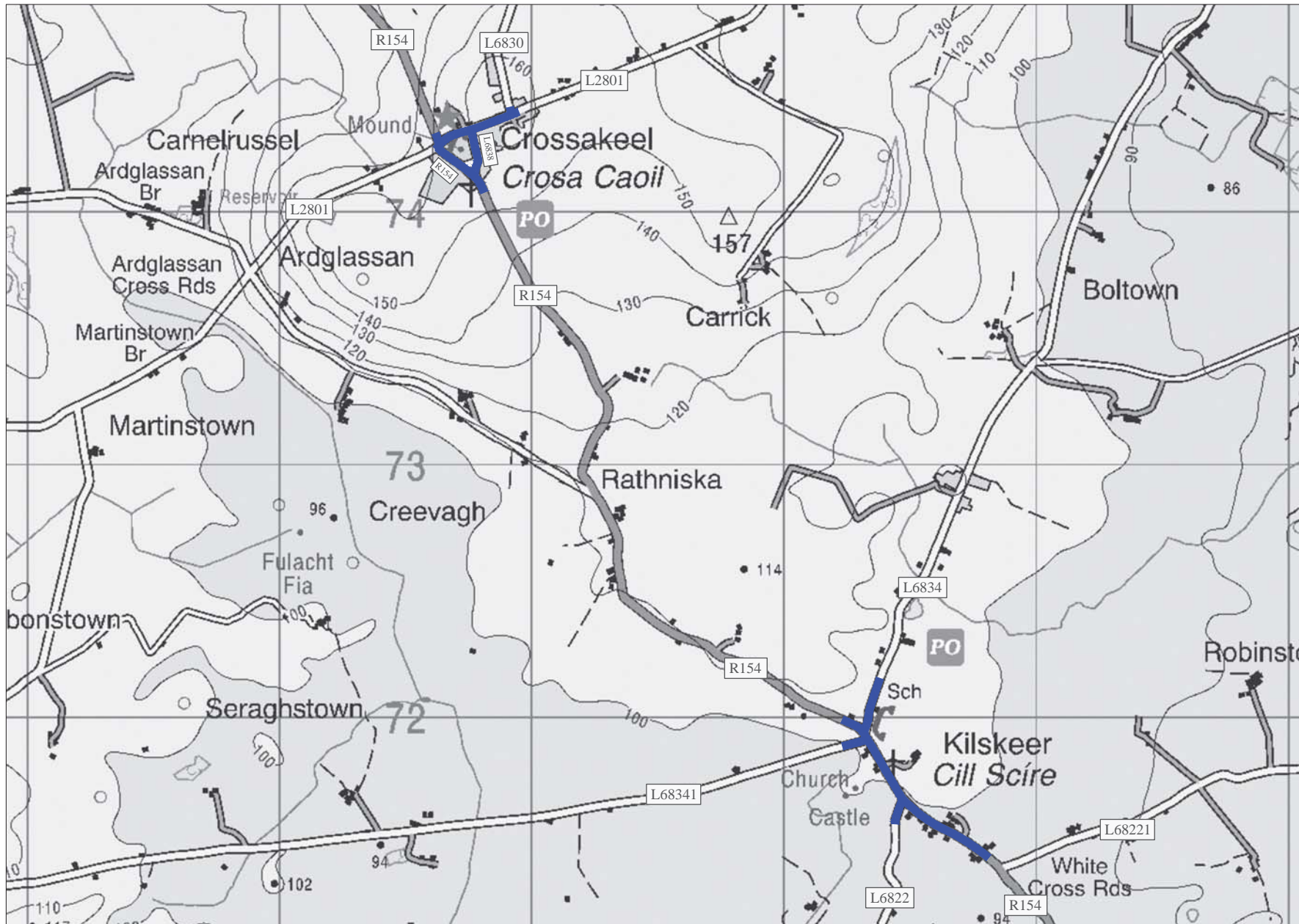
NOTES:

VERTICAL	DATE	DATUM
	June 2017	

DRAWING TITLE: **Location: - Cortown N.S. - Kells MD**

DRAWING NO: **TRA-11-07-CWK07**

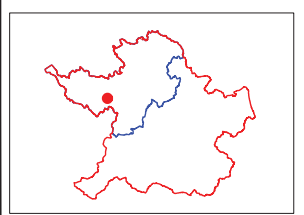

This is a Computer Generated Map - OS Licence No. 2017/31/CCMA/Meath County Council  
 This map is drawn to the Largest Scale published by the Ordnance Survey



**LEGEND**

 50km/h

Please Note: This map is for reference purposes only. Measurements to be taken from text.

**MEATH COUNTY COUNCIL,**  
 BUVINDA HOUSE,  
 DUBLIN ROAD,  
 NAVAN,  
 CO. MEATH. C15 Y291

TEL. 046 9097000  
 FAX. 046 9097001  
 WEB. www.meathcoco.ie.

PROJECT: **County Wide SSL Review**

TRACED	
SURVEYED	
DRAWN	AO
DESIGNED	PP
CHECKED	NW

COPYRIGHT  
 ORDNANCE SURVEY OFFICE  
 &  
 MEATH COUNTY COUNCIL.

REV.	DESCRIPTION	BY	CHK	DATE	HORIZONTAL	VERTICAL	DATUM

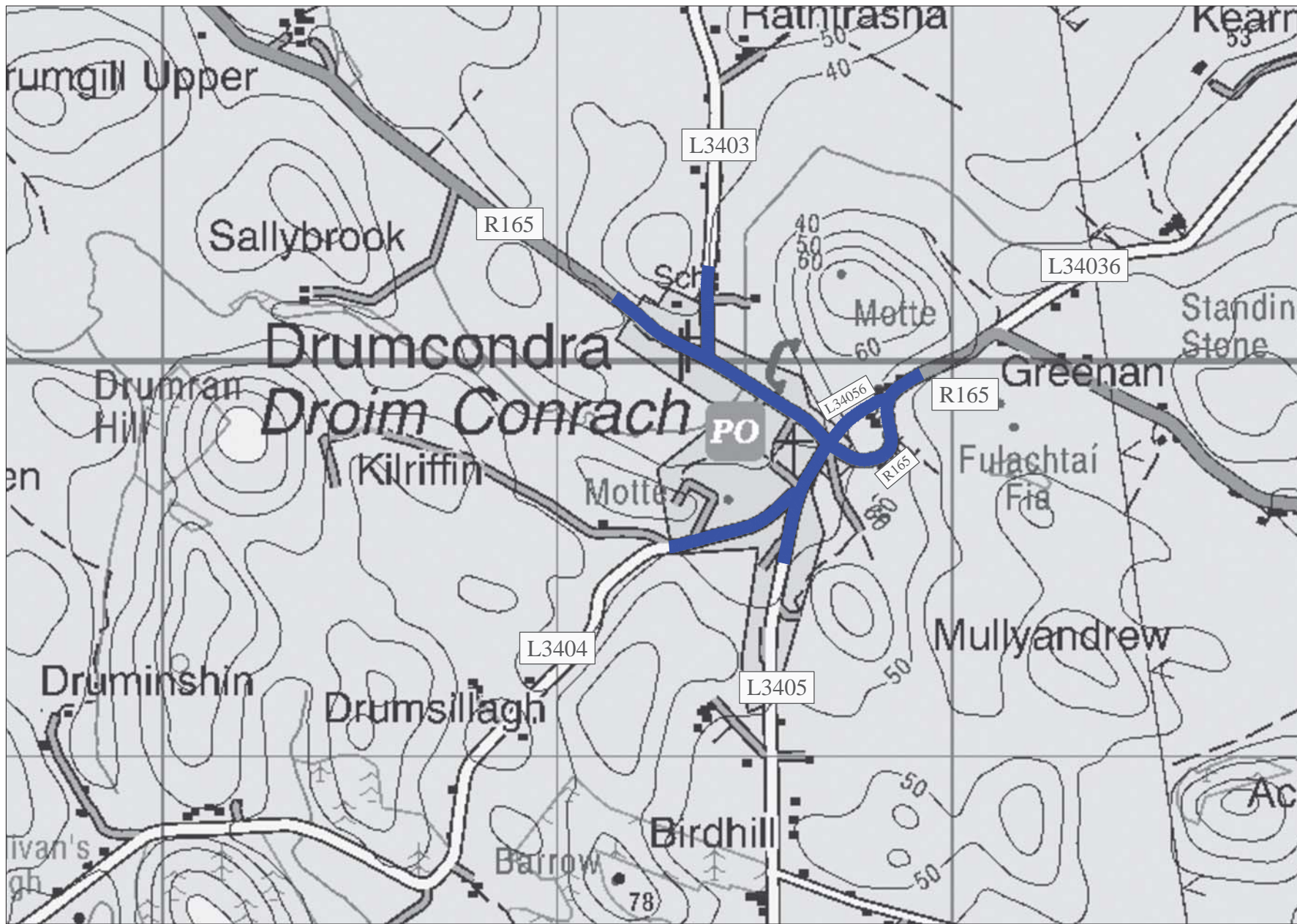
NOTES:  
 DATE **June 2017**

DRAWING TITLE: **Location: - Crossakeel & Kilskeer - Kells MD**

DRAWING NO: **TRA-11-07-CWK08**

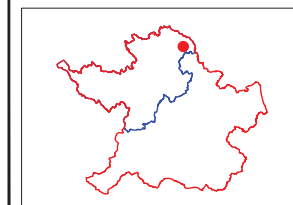
This is a Computer Generated Map -  
 OS Licence No. 20173/CCMA/Meath County Council  
 This map is drawn to the Largest Scale published by the Ordnance Survey





**LEGEND**  
 50km/h

Please Note: This map is for reference purposes only. Measurements to be taken from text.



MEATH COUNTY COUNCIL,  
 BUVINDA HOUSE,  
 DUBLIN ROAD,  
 NAVAN,  
 CO. MEATH. C15 Y291

TEL. 046 9097000  
 FAX. 046 9097001  
 WEB. www.meathcoco.ie.

PROJECT: County Wide SSL Review

TRACED	
SURVEYED	
DRAWN	AO
DESIGNED	PP
CHECKED	NW

COPYRIGHT  
 ORDNANCE SURVEY OFFICE  
 &  
 MEATH COUNTY COUNCIL.

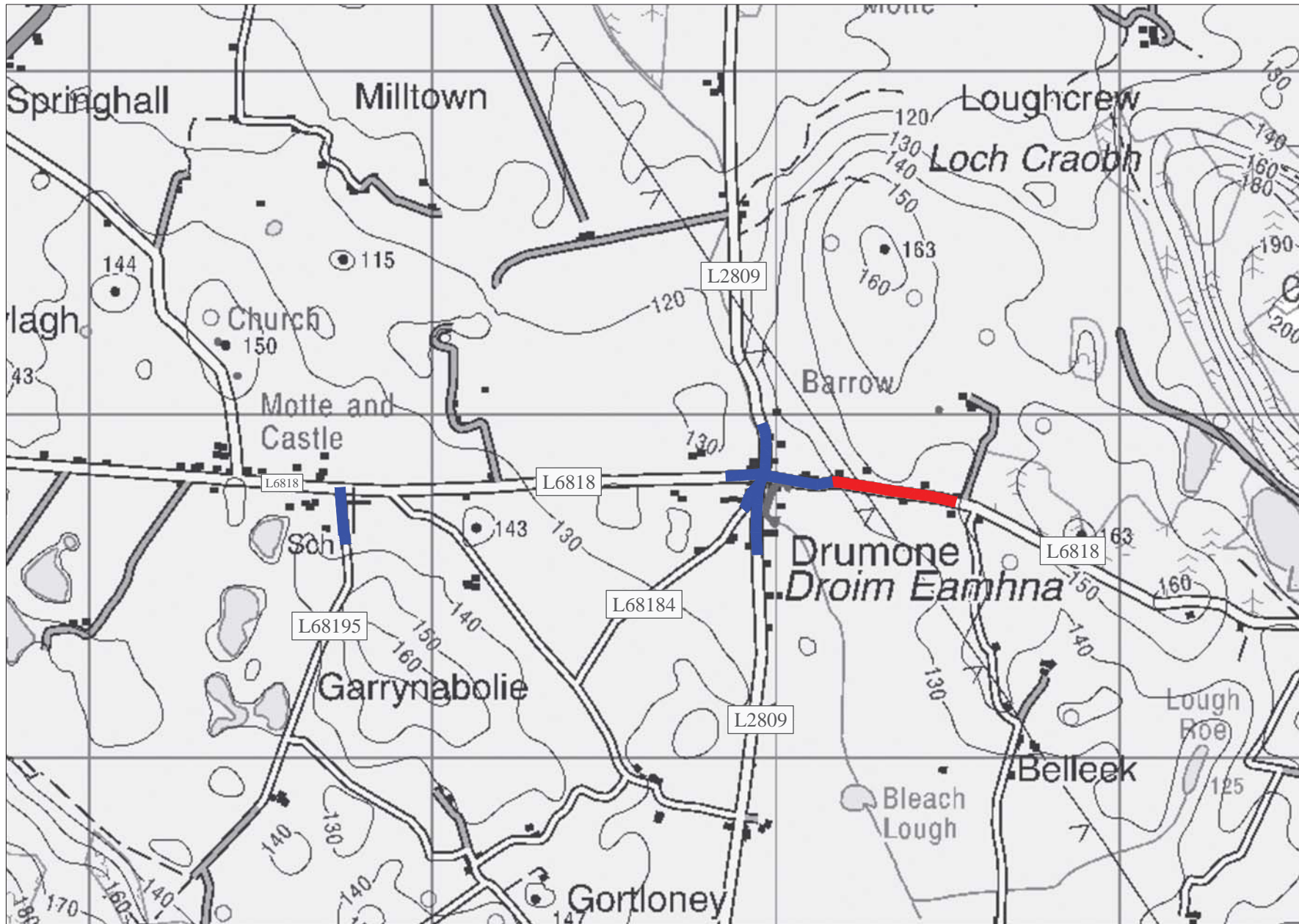
REV.	DESCRIPTION	BY	CHK	DATE	HORIZONTAL	VERTICAL	DATUM

NOTES:

DRAWING TITLE:  
 Location: - Drumcondra - Kells MD

DRAWING NO: TRA-11-07-CWK09

This is a Computer Generated Map - OS Licence No. 2017/31/CCMA/Meath County Council  
 This map is drawn to the Largest Scale published by the Ordnance Survey

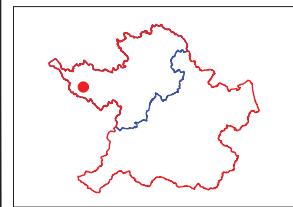


**LEGEND**

 50km/h

 60km/h

Please Note: This map is for reference purposes only. Measurements to be taken from text.



 **MEATH COUNTY COUNCIL,**  
 BUVINDA HOUSE,  
 DUBLIN ROAD,  
 NAVAN,  
 CO. MEATH. C15 Y291  
 TEL. 046 9097000  
 FAX. 046 9097001  
 WEB. www.meathcoco.ie.

PROJECT: **County Wide SSL Review**

TRACED	
SURVEYED	
DRAWN	AO
DESIGNED	PP
CHECKED	NW

COPYRIGHT  
 ORDNANCE SURVEY OFFICE  
 &  
 MEATH COUNTY COUNCIL.

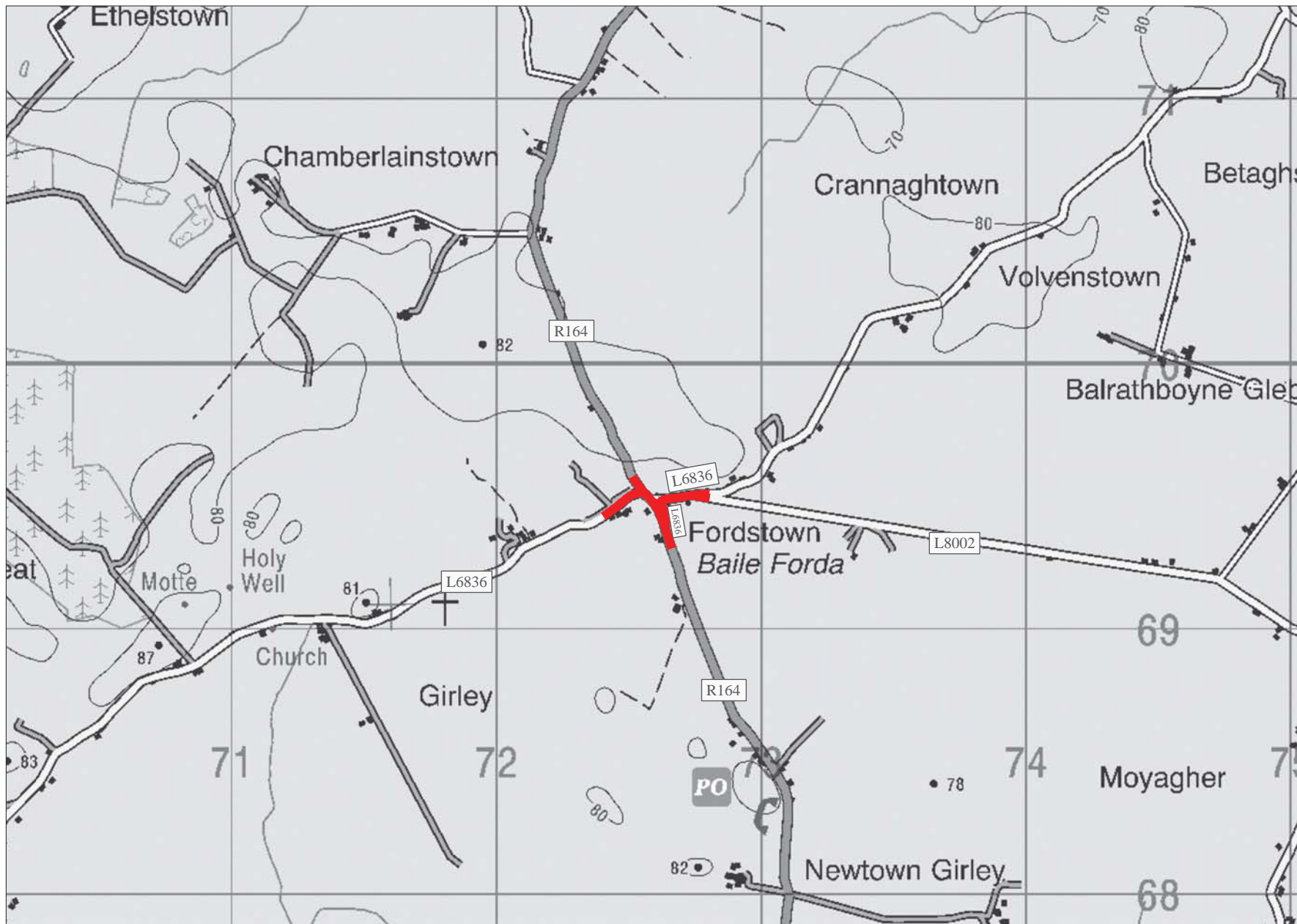
REV.	DESCRIPTION	BY	CHK	DATE	HORIZONTAL	VERTICAL

NOTES:	DATE	June 2017
	DATUM	

DRAWING TITLE: **Drumone & Moylagh N.S.- Kells MD**

DRAWING NO: **TRA-11-07-CWK10**

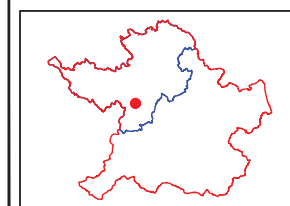
This is a Computer Generated Map - OS Licence No. 2017/31/CCMA/Meath County Council  
 This map is drawn to the Largest Scale published by the Ordnance Survey



**LEGEND**

 60km/h

Please Note: This map is for reference purposes only. Measurements to be taken from text.



MEATH COUNTY COUNCIL,  
 BUVINDA HOUSE,  
 DUBLIN ROAD,  
 NAVAN,  
 CO. MEATH. C15 Y291  
 TEL. 046 9097000  
 FAX. 046 9097001  
 WEB. www.meathcoco.ie.

PROJECT:

County Wide SSL Review

TRACED	
SURVEYED	
DRAWN	AO
DESIGNED	PP
CHECKED	NW

COPYRIGHT  
 ORDNANCE SURVEY OFFICE  
 &  
 MEATH COUNTY COUNCIL.

REV.	DESCRIPTION	BY	CHK	DATE	HORIZONTAL	VERTICAL	DATUM

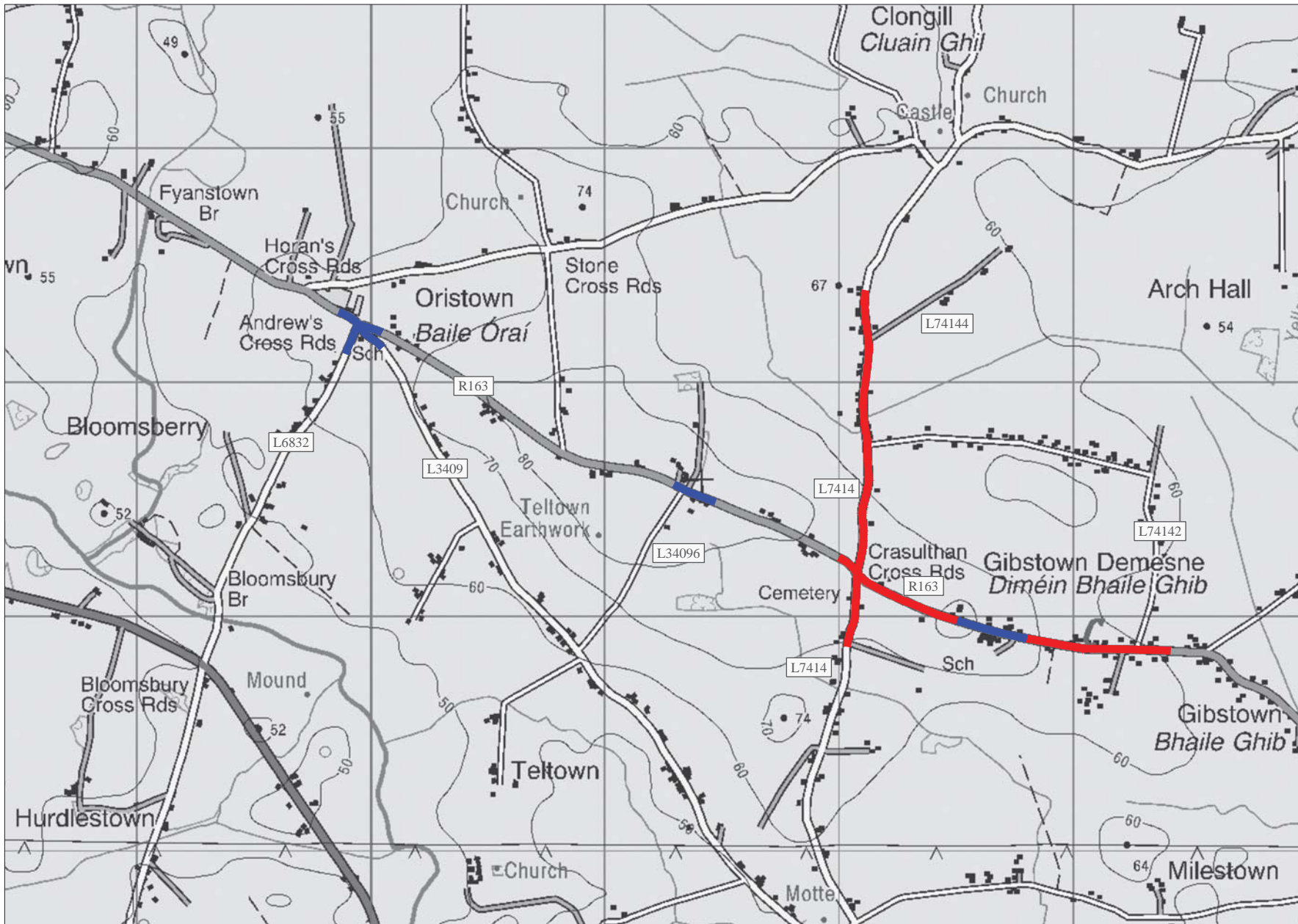
NOTES:

DATE **June 2017**

DRAWING TITLE:  
**Location: - Fordstown- Kells MD**

DRAWING NO: **TRA-11-07-CWK11**

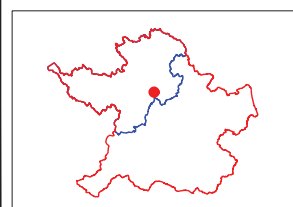
This is a Computer Generated Map - OS Licence No. 2017/31/CCMA/Meath County Council  
 This map is drawn to the Largest Scale published by the Ordnance Survey




**LEGEND**

- 50km/h
- 60km/h

Please Note: This map is for reference purposes only. Measurements to be taken from text.



 **MEATH COUNTY COUNCIL**  
 BUVINDA HOUSE,  
 DUBLIN ROAD,  
 NAVAN,  
 CO. MEATH. C15 Y291  
 TEL. 046 9097000  
 FAX. 046 9097001  
 WEB. www.meathcoco.ie

PROJECT: **County Wide SSL Review**

TRACED	
SURVEYED	
DRAWN	AO
DESIGNED	PP
CHECKED	NW

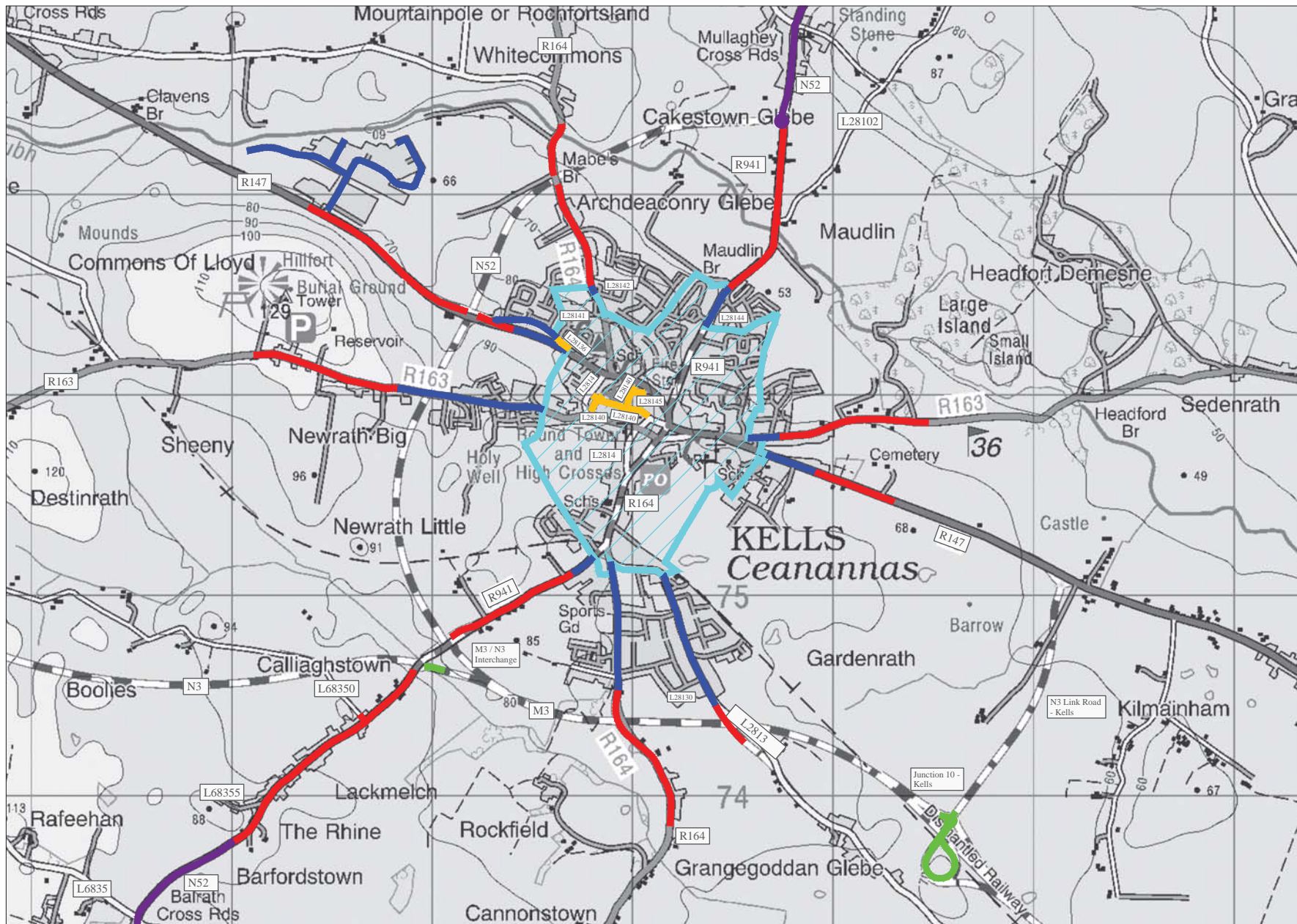
COPYRIGHT  
 ORDNANCE SURVEY OFFICE  
 &  
 MEATH COUNTY COUNCIL

REV.	DESCRIPTION	BY	CHK	DATE	HORIZONTAL	VERTICAL	DATUM

NOTES:

DATE	November 2010
DATUM	

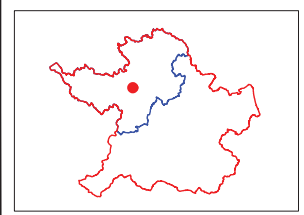
DRAWING TITLE: **Location: - Gibbstown N.S. & Oristown N.S.- Kells MD**  
 DRAWING NO: **TRA-11-07-CWK12Rev.A**  
This is a Computer Generated Map - OS Licence No. 20173/CCMA/Meath County Council This map is drawn to the Largest Scale published by the Ordnance Survey



**LEGEND**

- 30km/h
- 50km/h Built Up Area
- 50km/h
- 60km/h
- 80km/h
- 100km/h

Please Note: This map is for reference purposes only. Measurements to be taken from text.



**MEATH COUNTY COUNCIL,**  
 BUVINDA HOUSE,  
 DUBLIN ROAD,  
 NAVAN,  
 CO. MEATH. C15 Y291

TEL. 046 9087000  
 FAX. 046 9087001  
 WEB. www.meathcoco.ie.

PROJECT: **County Wide SSL Review**

TRACED	
SURVEYED	
DRAWN	AO
DESIGNED	PP
CHECKED	NW

COPYRIGHT  
 ORDNANCE SURVEY OFFICE  
 &  
 MEATH COUNTY COUNCIL.

REV.	DESCRIPTION	BY	CHK	DATE	HORIZONTAL

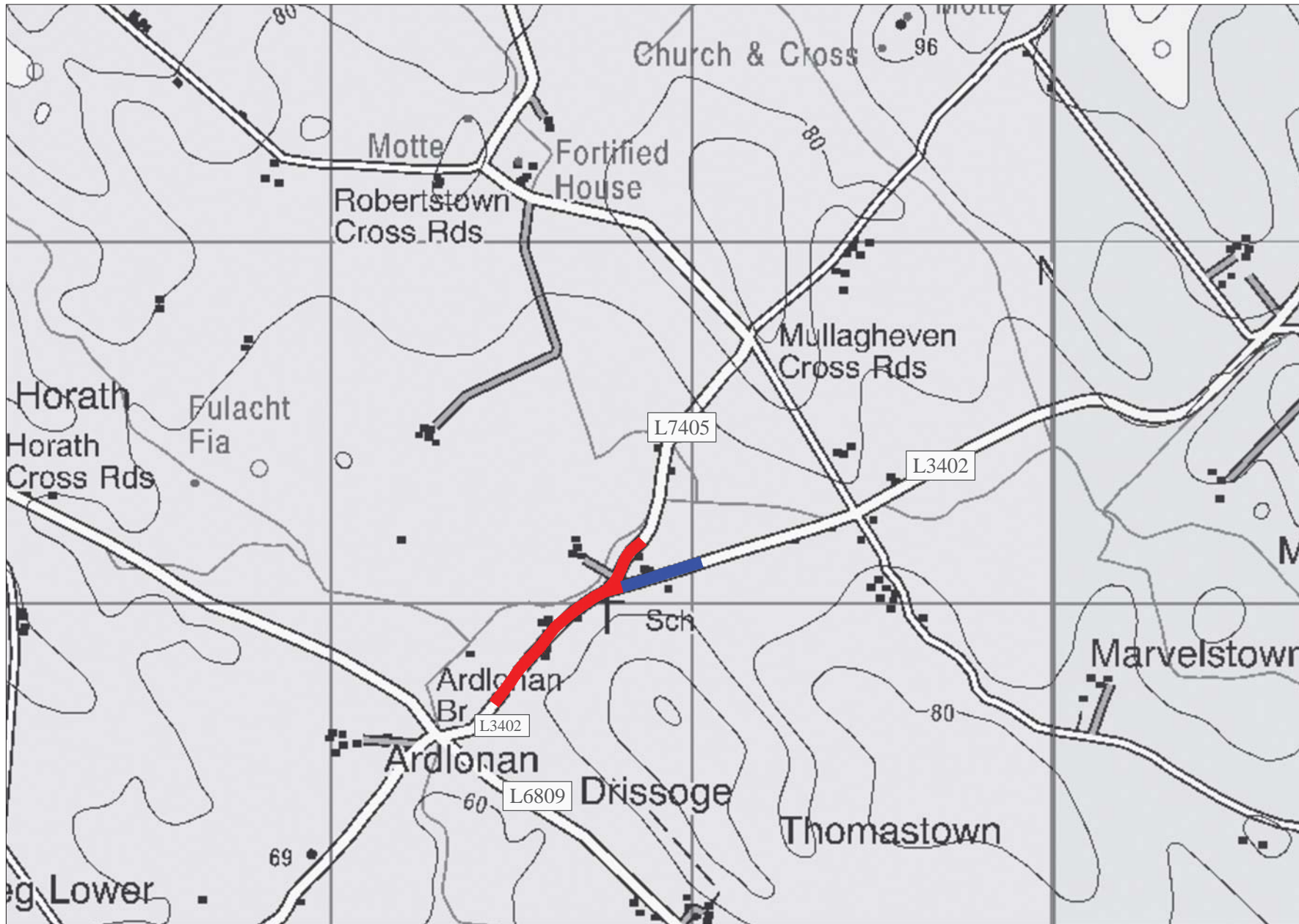
NOTES:




DRAWING TITLE:  
**Location: - Kells - Kells MD**

DRAWING NO: **TRA-11-07-CWK13 Rev. B**

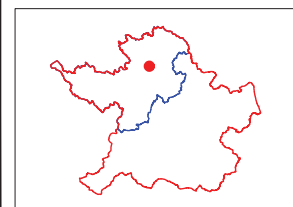
DATE: **October 2018**

This is a Computer Generated Map - OS Licence No. 2017/31/CCMA/Meath County Council  
 This map is drawn to the Largest Scale published by the Ordnance Survey



**LEGEND**  
 50km/h  
 60km/h

Please Note: This map is for reference purposes only. Measurements to be taken from text.



**MEATH COUNTY COUNCIL**  
 BUVINDA HOUSE,  
 DUBLIN ROAD,  
 NAVAN,  
 CO. MEATH. C15 Y291  
 TEL. 046 9097000  
 FAX. 046 9097001  
 WEB. www.meathcoco.ie

PROJECT: **County Wide SSL Review**

TRACED	
SURVEYED	
DRAWN	AO
DESIGNED	PP
CHECKED	NW

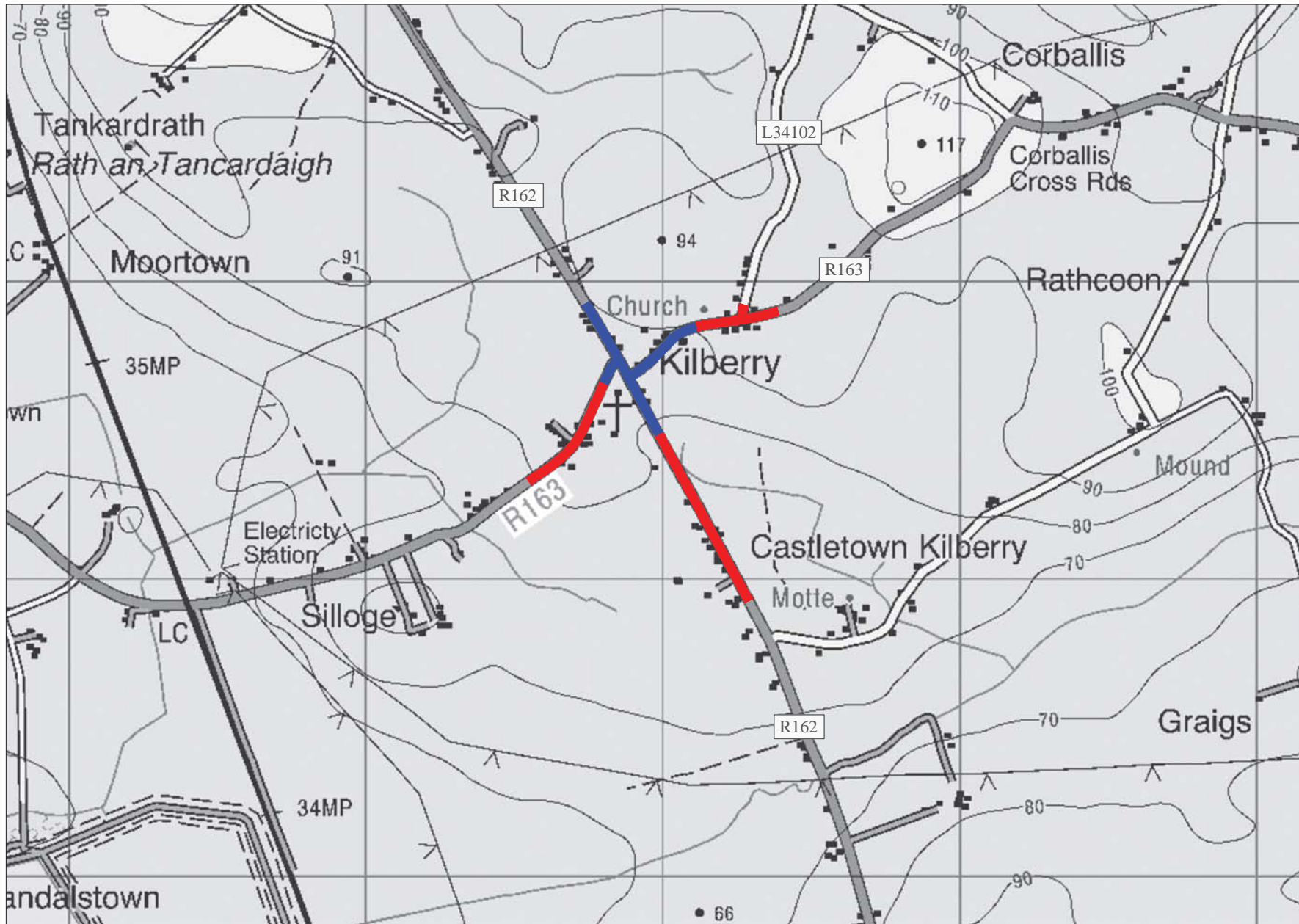
COPYRIGHT  
 ORDNANCE SURVEY OFFICE  
 &  
 MEATH COUNTY COUNCIL

REV.	DESCRIPTION	BY	CHK	DATE	HORIZONTAL	VERTICAL	DATUM

NOTES:

DATE	June 2017
DATUM	

DRAWING TITLE:  
**Location: - Killebeg - Kells MD**  
 DRAWING NO: **TRA-11-07-CWK14**  
This is a Computer Generated Map - OS Licence No. 2017/31/CCMA/Meath County Council  
 This map is drawn to the Largest Scale published by the Ordnance Survey

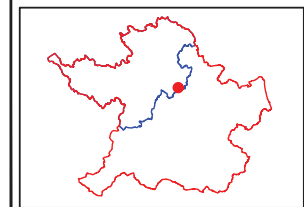


**LEGEND**

— 50km/h

— 60km/h

Please Note: This map is for reference purposes only. Measurements to be taken from text.




MEATH COUNTY COUNCIL,  
 BUVINDA HOUSE,  
 DUBLIN ROAD,  
 NAVAN,  
 CO. MEATH. C15 Y291

TEL. 046 9097000  
 FAX. 046 9097001  
 WEB. www.meathcoco.ie.

PROJECT: **County Wide SSL Review**

TRACED	
SURVEYED	
DRAWN	AO
DESIGNED	PP
CHECKED	NW

COPYRIGHT  
 ORDNANCE SURVEY OFFICE  
 &  
 MEATH COUNTY COUNCIL.

REV.	DESCRIPTION	BY	CHK	DATE	HORIZONTAL	VERTICAL	DATUM

NOTES:

DATE	June 2017
DATUM	

DRAWING TITLE:  
**Location: - Kilberry - Kells MD**

DRAWING NO: **TRA-11-07-CWK15**

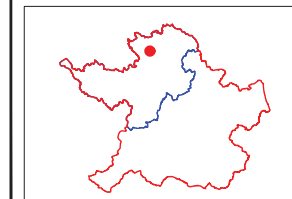
This is a Computer Generated Map - OS Licence No. 2017/31/CCMA/Meath County Council  
 This map is drawn to the Largest Scale published by the Ordnance Survey



**LEGEND**

- 50km/h
- Periodic 50/60km/h

Please Note: This map is for reference purposes only. Measurements to be taken from text.



**MEATH COUNTY COUNCIL,**  
 BUVINDA HOUSE,  
 DUBLIN ROAD,  
 NAVAN,  
 CO. MEATH. C15 Y291  
 TEL. 046 9097000  
 FAX. 046 9097001  
 WEB. www.meathcoco.ie.

PROJECT: **County Wide SSL Review**

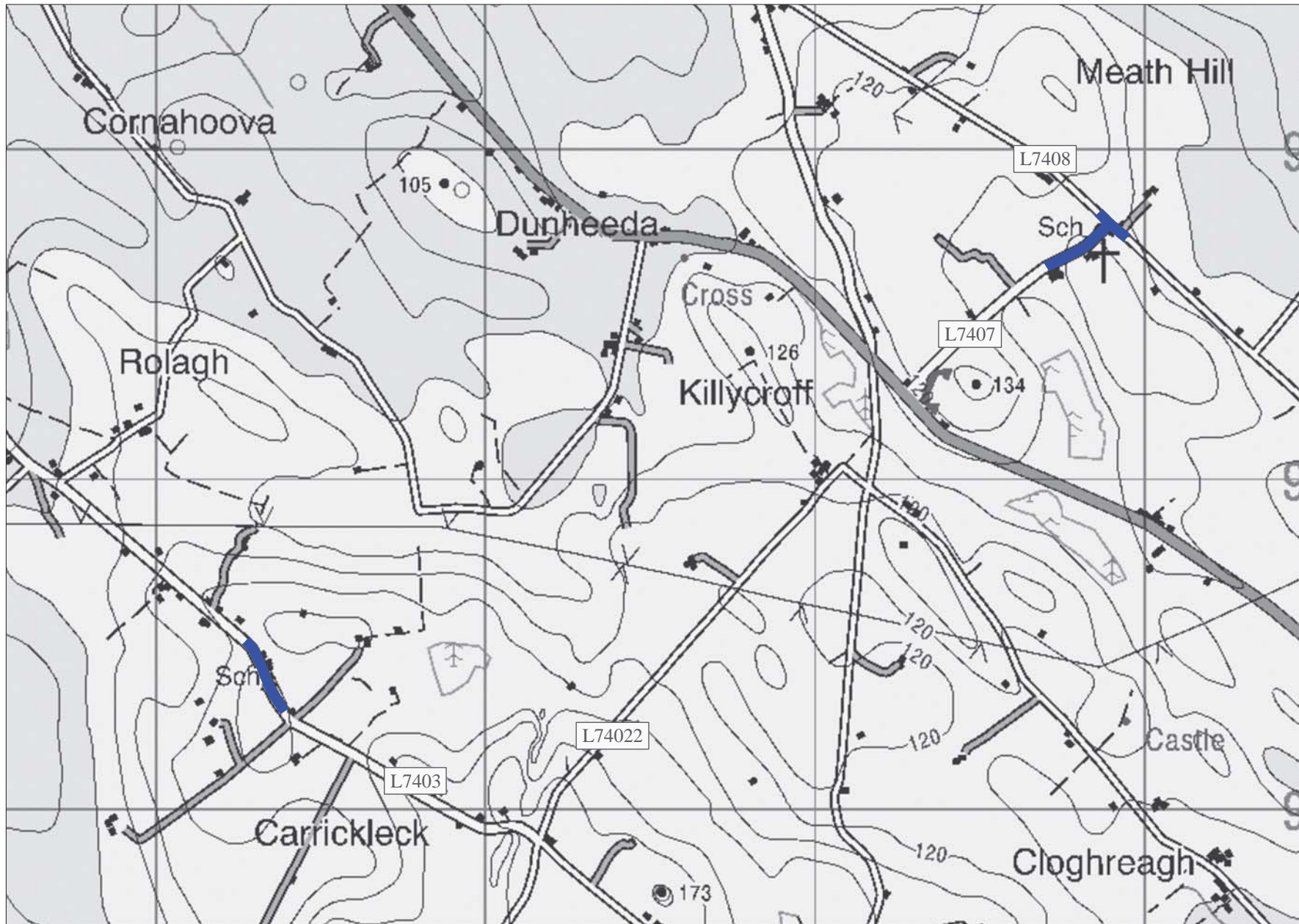
TRACED	
SURVEYED	
DRAWN	AO
DESIGNED	PP
CHECKED	NW

COPYRIGHT  
 ORDNANCE SURVEY OFFICE  
 &  
 MEATH COUNTY COUNCIL

REV.	DESCRIPTION	BY	CHK	DATE	HORIZONTAL

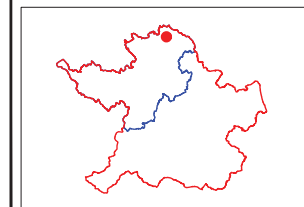

DRAWING TITLE: **Location: - Kilmainhamwood, Corbogy (Maio N.S.) & Ughtyneill N.S.- Kells MD**  
 DRAWING NO: **TRA-11-07-CWK16**  
 DATE **June 2017**  
This is a Computer Generated Map - OS Licence No. 2017/31/CCMA/Meath County Council This map is drawn to the Largest Scale published by the Ordnance Survey





**LEGEND**  
 50km/h

Please Note: This map is for reference purposes only. Measurements to be taken from text.



**MEATH COUNTY COUNCIL,**  
 BUVINDA HOUSE,  
 DUBLIN ROAD,  
 NAVAN,  
 CO. MEATH. C15 Y291  
 TEL. 046 9097000  
 FAX. 046 9097001  
 WEB. www.meathcoco.ie.

PROJECT: **County Wide SSL Review**

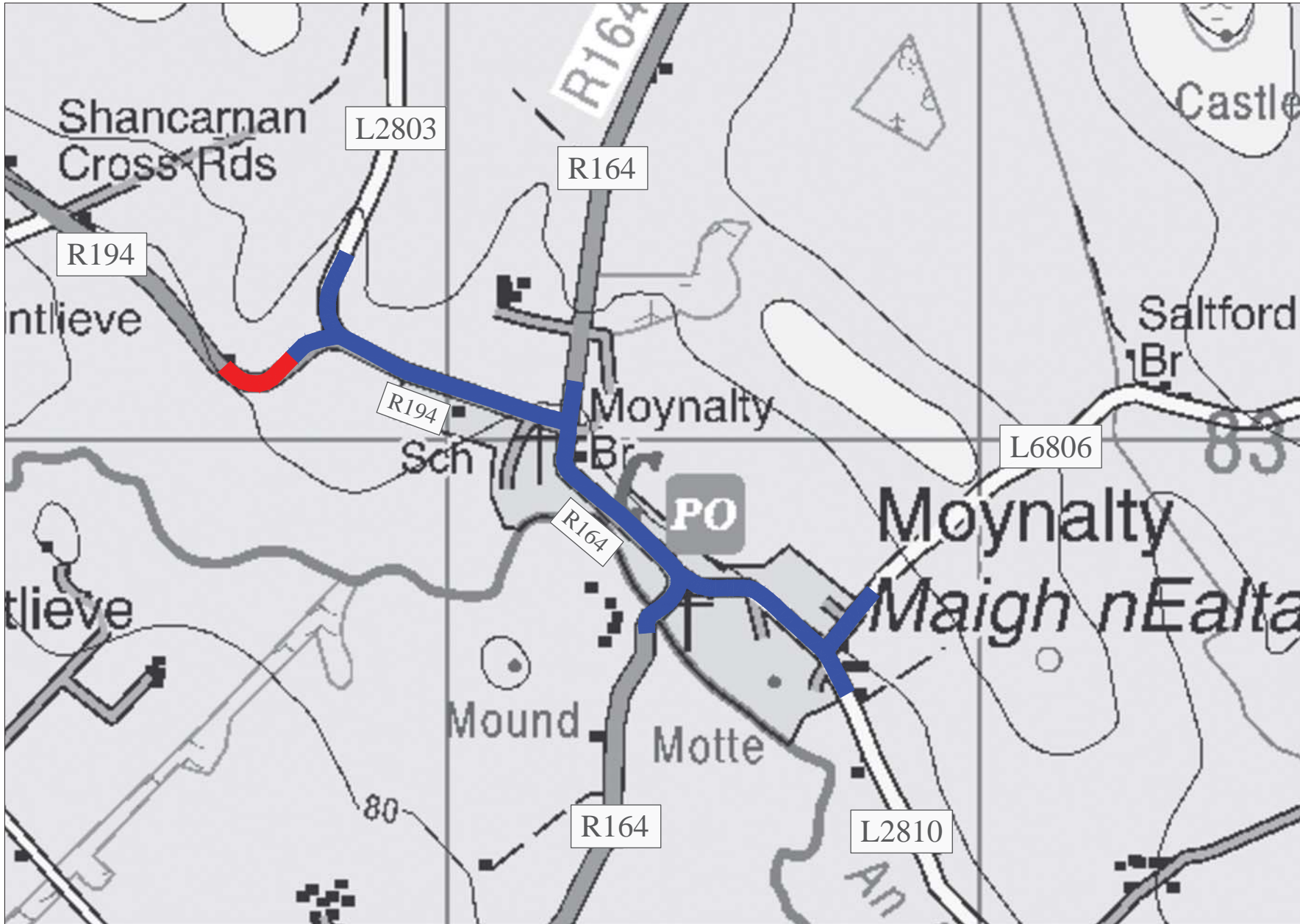
TRACED	
SURVEYED	
DRAWN	AO
DESIGNED	PP
CHECKED	NW

COPYRIGHT  
 ORDNANCE SURVEY OFFICE  
 &  
 MEATH COUNTY COUNCIL.

REV.	DESCRIPTION	BY	CHK	DATE	HORIZONTAL	VERTICAL	DATUM

DATE **June 2017**

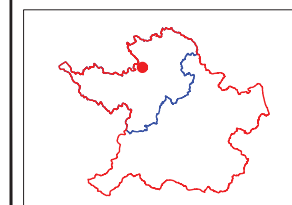
DRAWING TITLE: **Meath Hill N.S. & Carrickleck N.S.-Kells MD**  
 DRAWING NO: **TRA-11-07-CWK17**  
This is a Computer Generated Map - OS Licence No. 2017/3/CCMA/Meath County Council  
 This map is drawn to the Largest Scale published by the Ordnance Survey



**LEGEND**

- 50km/h
- 60km/h

Please Note: This map is for reference purposes only. Measurements to be taken from text.



MEATH COUNTY COUNCIL,  
 BUVINDA HOUSE,  
 DUBLIN ROAD,  
 NAVAN,  
 CO. MEATH. C15 Y291  
 TEL. 046 9097000  
 FAX. 046 9097001  
 WEB. www.meathcoco.ie.

PROJECT: County Wide SSL Review

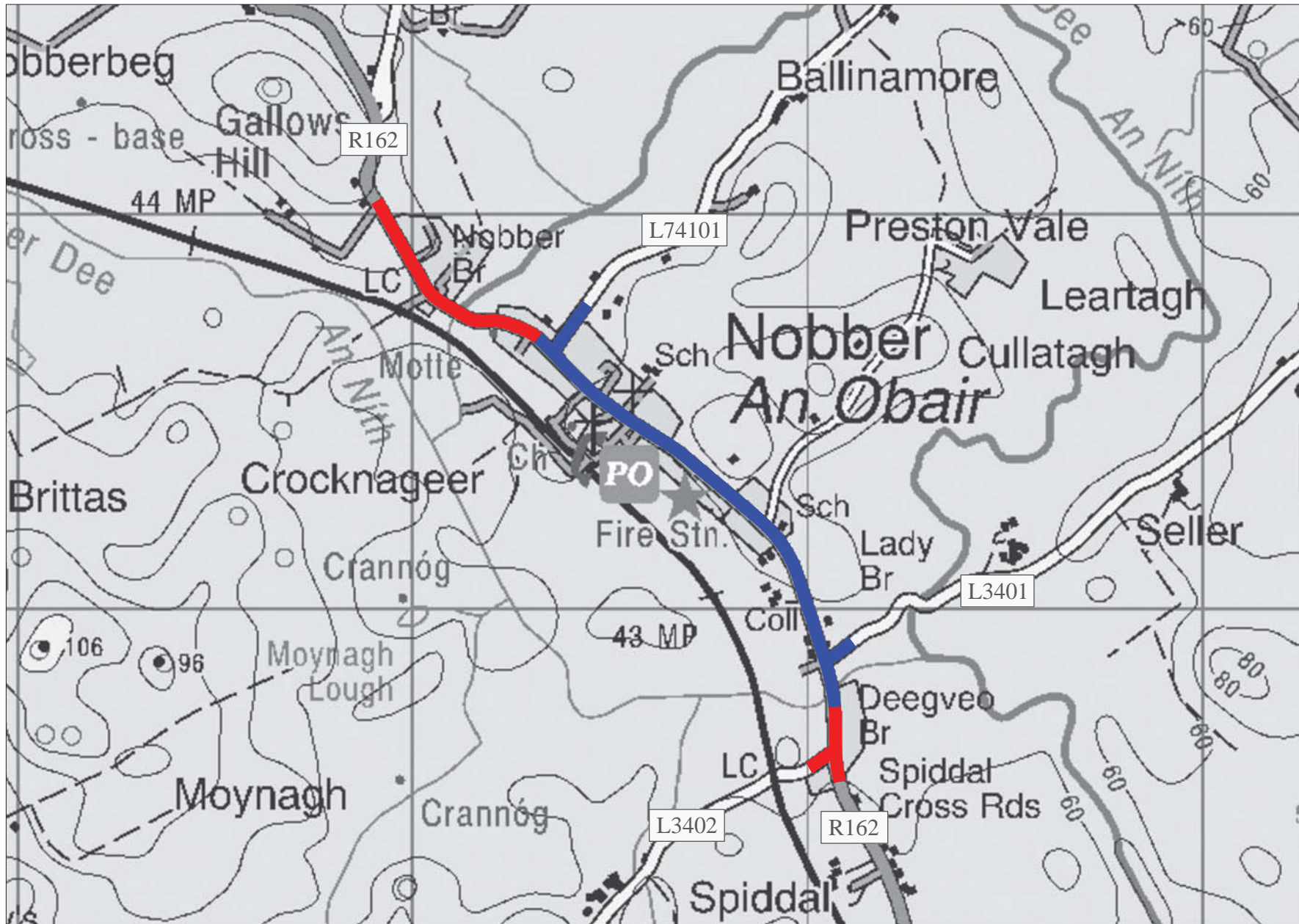
TRACED	
SURVEYED	
DRAWN	AO
DESIGNED	PP
CHECKED	NW



COPYRIGHT  
 ORDNANCE SURVEY OFFICE  
 &  
 MEATH COUNTY COUNCIL.

REV.	DESCRIPTION	BY	CHK	DATE	HORIZONTAL	VERTICAL

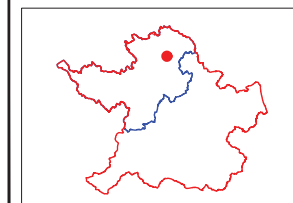
DATE	June 2017
DATUM	

DRAWING TITLE:  
 Location: -  
 Moynalty- Kells MD  
 DRAWING NO:  
 TRA-11-07-CWK18  
 This is a Computer Generated Map -  
 OS Licence No. 2017/31/CCMA/Meath County Council  
 This map is drawn to the Largest Scale published by the Ordnance Survey



**LEGEND**  
 50km/h  
 60km/h

Please Note: This map is for reference purposes only. Measurements to be taken from text.



MEATH COUNTY COUNCIL,  
 BUVINDA HOUSE,  
 DUBLIN ROAD,  
 NAVAN,  
 CO. MEATH. C15 Y291  
 TEL. 046 9097000  
 FAX. 046 9097001  
 WEB. www.meathcoco.ie.

PROJECT: County Wide SSL Review

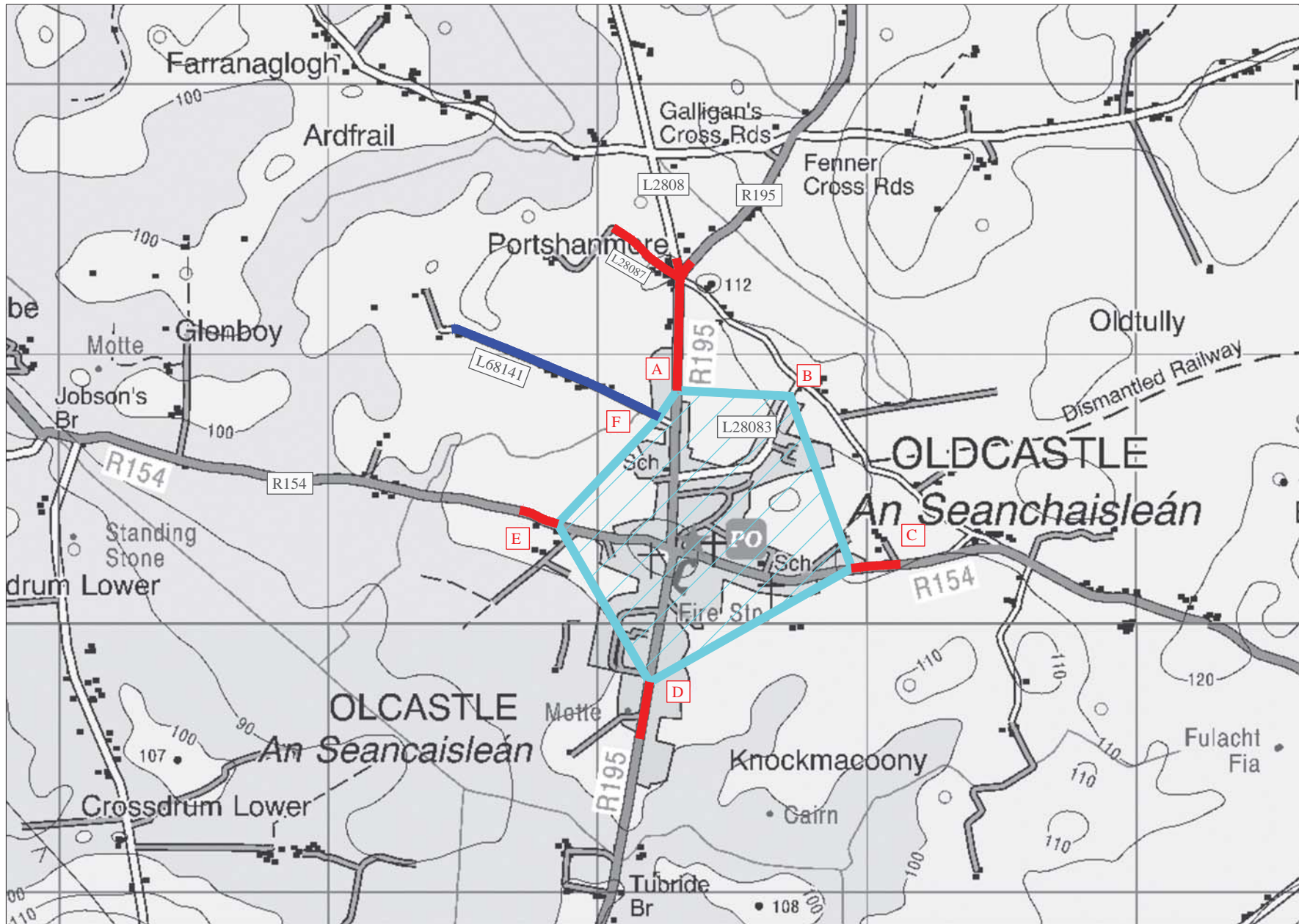
TRACED	
SURVEYED	
DRAWN	AO
DESIGNED	PP
CHECKED	NW

COPYRIGHT  
 ORDNANCE SURVEY OFFICE  
 &  
 MEATH COUNTY COUNCIL.

REV.	DESCRIPTION	BY	CHK	DATE	HORIZONTAL	VERTICAL	DATE	DATUM

NOTES:

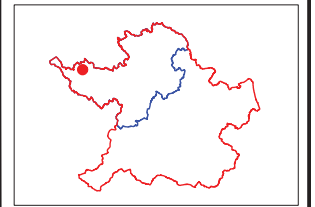
DRAWING TITLE:  
 Location: - Nobber - Kells MD  
 DRAWING NO: TRA-11-07-CWK20  
 DATE: June 2017  
 This is a Computer Generated Map - OS Licence No. 2017/31/CCMA/Meath County Council  
 This map is drawn to the Largest Scale published by the Ordnance Survey



**LEGEND**

- 50km/h zone
- 50km/h
- 60km/h

Please Note: This map is for reference purposes only. Measurements to be taken from text.



**MEATH COUNTY COUNCIL,**  
 BUVINDA HOUSE,  
 DUBLIN ROAD,  
 NAVAN,  
 CO. MEATH. C15 Y291  
 TEL. 046 9097000  
 FAX. 046 9097001  
 WEB. www.meathcoco.ie.

PROJECT: **County Wide SSL Review**

TRACED	
SURVEYED	
DRAWN	AO
DESIGNED	PP
CHECKED	NW

COPYRIGHT  
 ORDNANCE SURVEY OFFICE  
 &  
 MEATH COUNTY COUNCIL.

REV.	DESCRIPTION	BY	CHK	DATE	HORIZONTAL	VERTICAL

DATE	June 2017
DATUM	

DRAWING TITLE: **Location: - Oldcastle- Kells MD**

DRAWING NO: **TRA-11-07-CWK21**

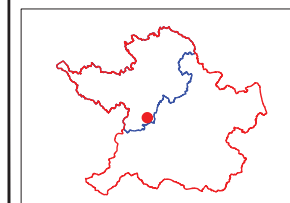
This is a Computer Generated Map - OS Licence No. 2017/31/CCMA/Meath County Council This map is drawn to the Largest Scale published by the Ordnance Survey



**LEGEND**

- 50km/h
- 80km/h

Please Note: This map is for reference purposes only. Measurements to be taken from text.



MEATH COUNTY COUNCIL,  
 BUVINDA HOUSE,  
 DUBLIN ROAD,  
 NAYAN,  
 CO. MEATH. C15 Y291  
 TEL. 046 9097000  
 FAX. 046 9097001  
 WEB. www.meathcoco.ie.

PROJECT: County Wide SSL Review

TRACED	
SURVEYED	
DRAWN	AO
DESIGNED	PP
CHECKED	NW

COPYRIGHT  
 ORDNANCE SURVEY OFFICE  
 &  
 MEATH COUNTY COUNCIL.

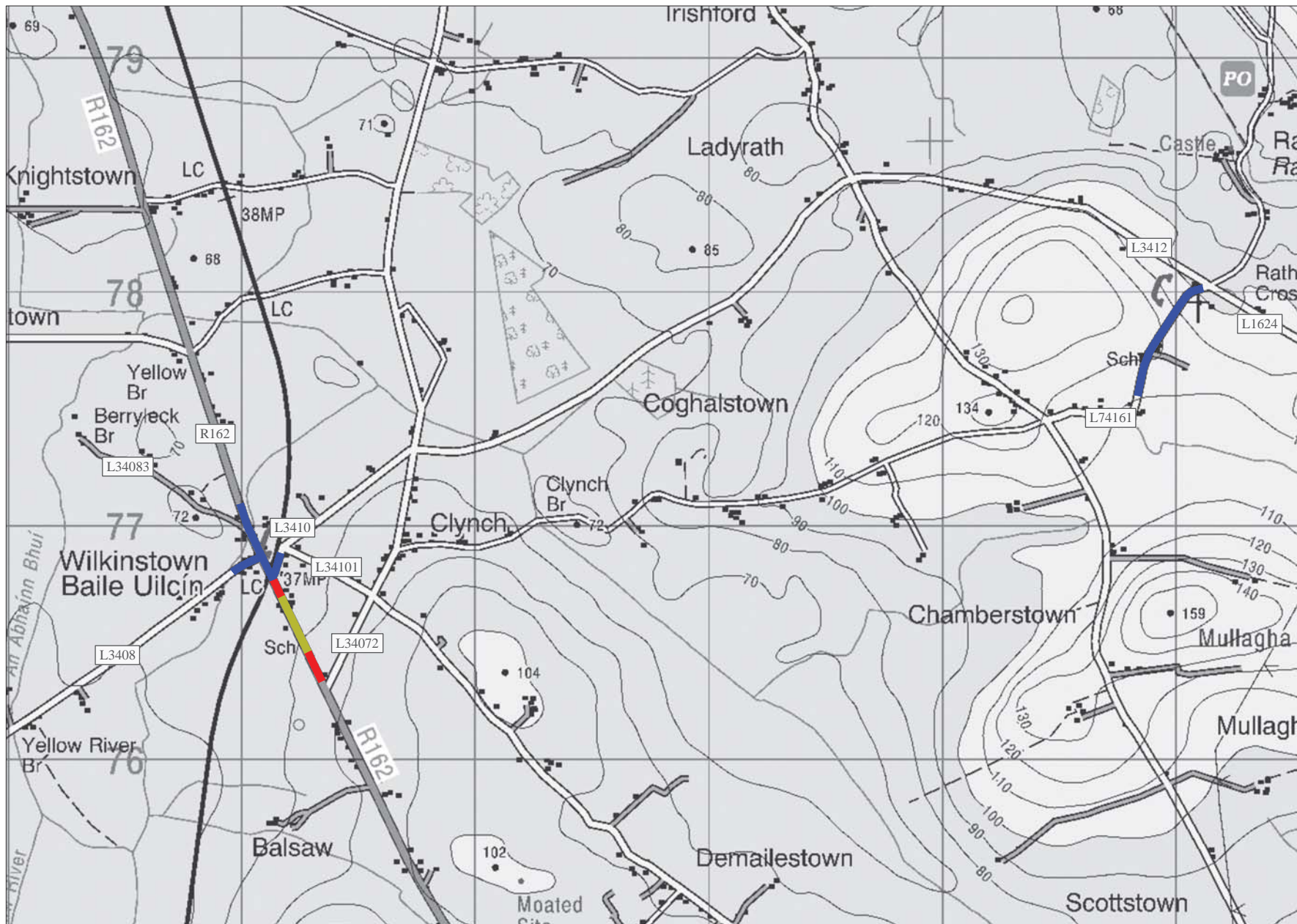
REV.	DESCRIPTION	BY	CHK	DATE	HORIZONTAL	VERTICAL

NOTES:  
 DATE June 2017  
 DATUM

DRAWING TITLE:  
 Location: - Rathmore N.S.- Kells MD

DRAWING NO: TRA-11-07-CWK22

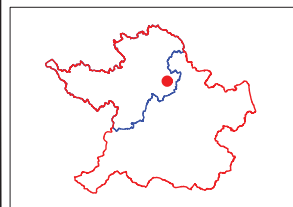

This is a Computer Generated Map - OS Licence No. 2017/31/CCMA/Meath County Council  
 This map is drawn to the Largest Scale published by the Ordnance Survey



**LEGEND**

- 50km/h
- 60km/h
- Periodic 60/50km/h

Please Note: This map is for reference purposes only. Measurements to be taken from text.

**MEATH COUNTY COUNCIL,**  
 BUVINDA HOUSE,  
 DUBLIN ROAD,  
 NAVAN,  
 CO. MEATH. C15 Y291

TEL. 046 9097000  
 FAX. 046 9097001  
 WEB. www.meathcoco.ie.

PROJECT: **County Wide SSL Review**

TRACED	
SURVEYED	
DRAWN	AO
DESIGNED	PP
CHECKED	NW

COPYRIGHT  
 ORDNANCE SURVEY OFFICE  
 &  
 MEATH COUNTY COUNCIL.

REV.	DESCRIPTION	BY	CHK	DATE	HORIZONTAL


DRAWING TITLE: **Wilkinstown & Rathkenny N.S.- Kells MD**

DRAWING NO: **TRA-11-07-CWK23Rev.A**

DATE: **October 2018**

This is a Computer Generated Map - OS Licence No. 2017/31/CCMA/Meath County Council  
 This map is drawn to the Largest Scale published by the Ordnance Survey