
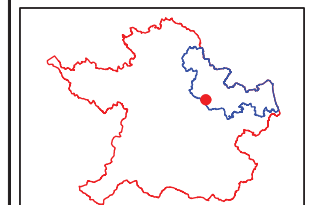


**LEGEND**  
 50km/h  
 60km/h

Please Note: This map is for reference purposes only. Measurements to be taken from text.



MEATH COUNTY COUNCIL,  
 BUVINDA HOUSE,  
 DUBLIN ROAD,  
 NAVAN,  
 CO. MEATH. C15 Y291  
 TEL. 046 9097000  
 FAX. 046 9097001  
 WEB. www.meathcoco.ie.

PROJECT: County Wide SSL Review

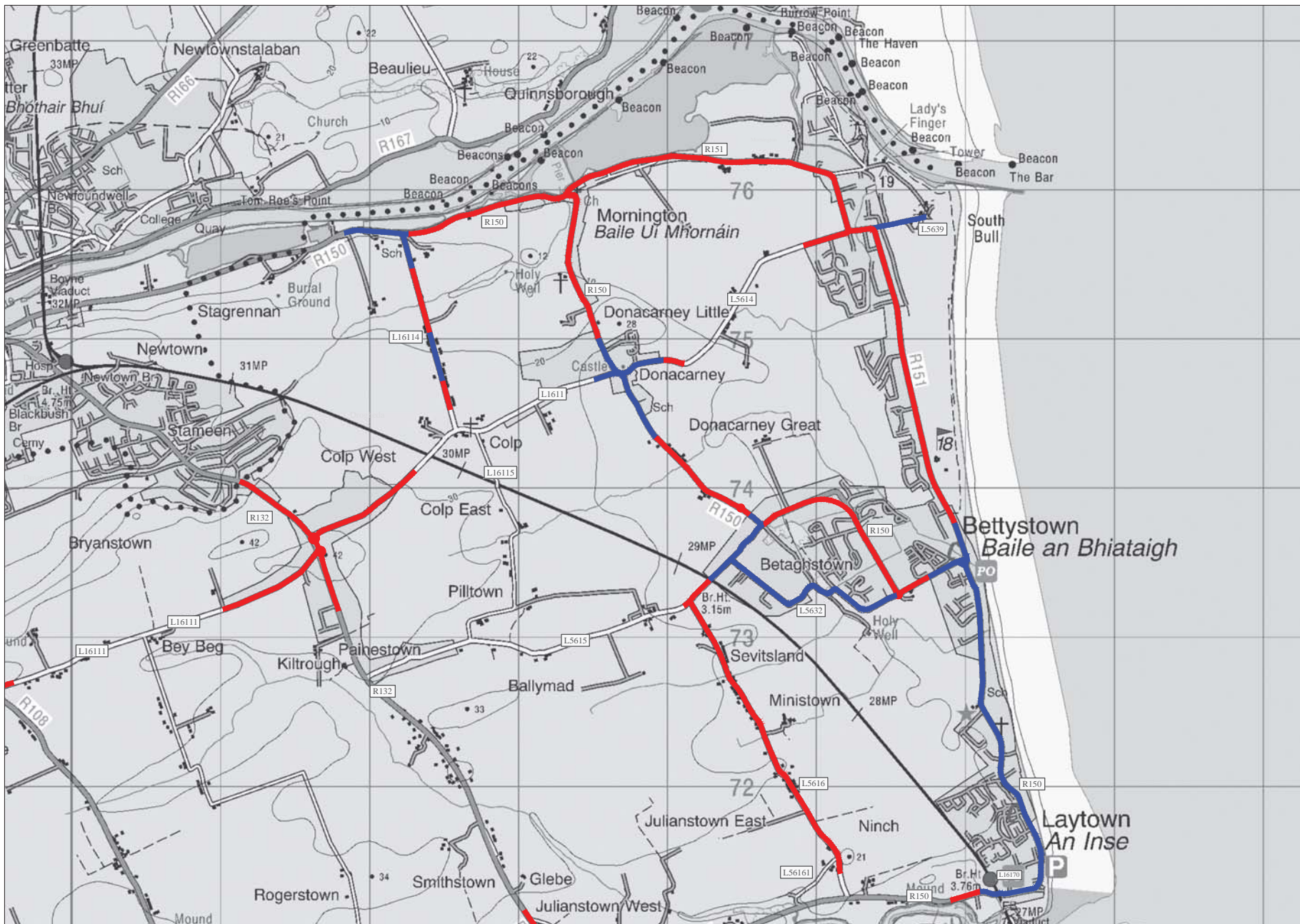
TRACED	
SURVEYED	
DRAWN	AO
DESIGNED	PP
CHECKED	NW

COPYRIGHT  
 ORDNANCE SURVEY OFFICE  
 &  
 MEATH COUNTY COUNCIL

REV.	DESCRIPTION	BY	CHK	DATE	HORIZONTAL	VERTICAL	DATE	DATUM

NOTES:

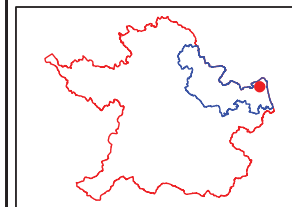
DRAWING TITLE:  
 Location: - Beuparc & Yellow Furze - Laytown & Bettystown MD  
 DRAWING NO: TRA-11-07-CWLBO1  
 This is a Computer Generated Map - OS Licence No. 2017/3/CCMA/Meath County Council  
 This map is drawn to the Largest Scale published by the Ordnance Survey



**LEGEND**

- 50km/h
- 60km/h

Please Note: This map is for reference purposes only. Measurements to be taken from text.



MEATH COUNTY COUNCIL,  
 BUVINDA HOUSE,  
 DUBLIN ROAD,  
 NAVAN,  
 CO. MEATH. C15 Y291  
 TEL. 046 9097000  
 FAX. 046 9097001  
 WEB. www.meathcoco.ie.

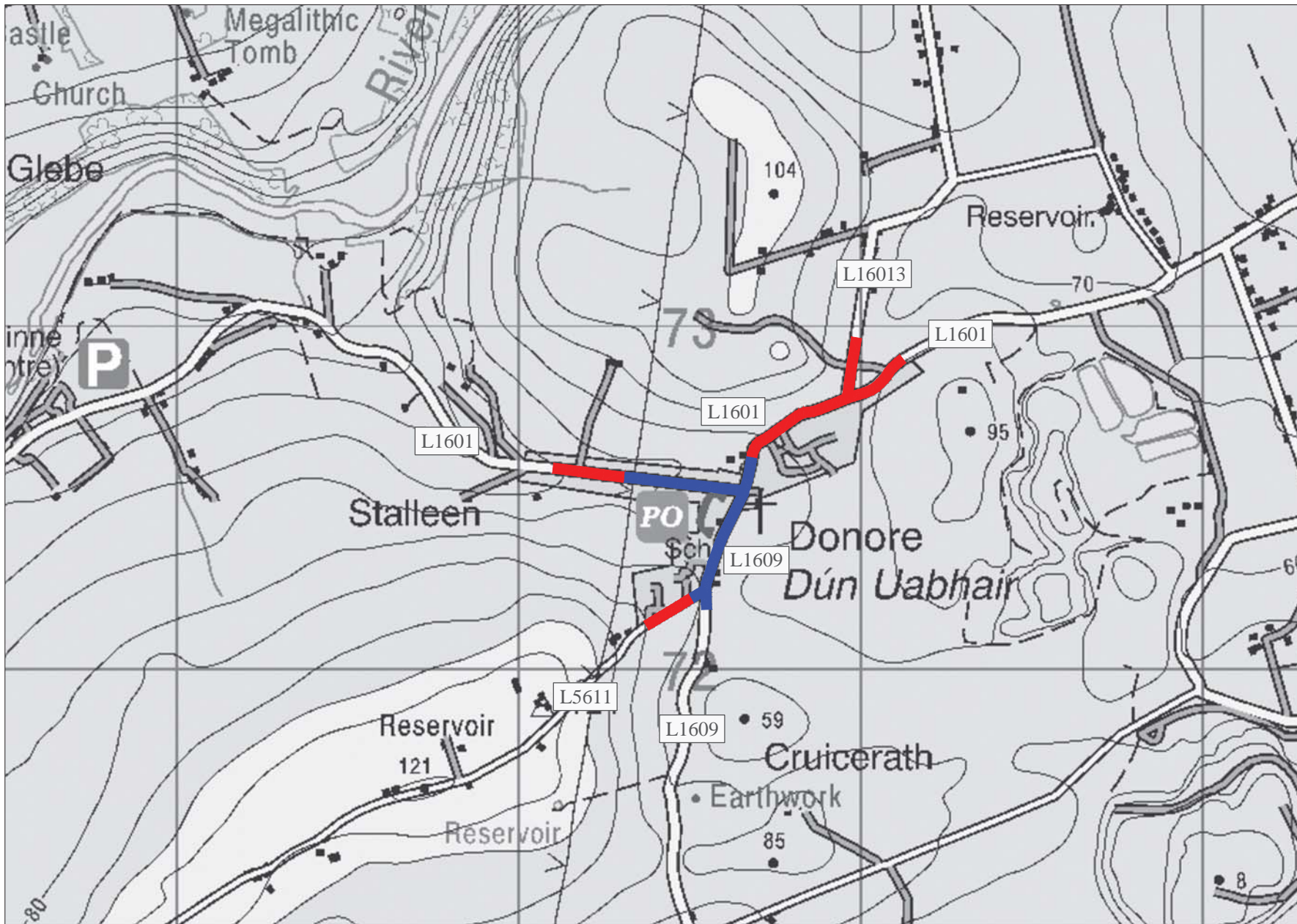
PROJECT: **County Wide SSL Review**

TRACED	
SURVEYED	
DRAWN	AO
DESIGNED	PP
CHECKED	NW

COPYRIGHT  
 ORDNANCE SURVEY OFFICE  
 &  
 MEATH COUNTY COUNCIL

REV.	DESCRIPTION	BY	CHK	DATE	HORIZONTAL	VERTICAL	DATE	DATUM

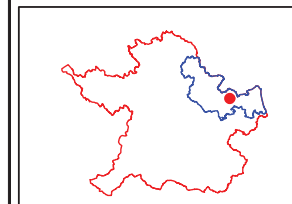
DRAWING TITLE: **Location: - Bettystown, Laytown, Donacorney & Morningson - Laytown & Bettystown MD**  
 DRAWING NO: **TRA-11-07-CWLB02**  
 DATE: **June 2017**  
This is a Computer Generated Map  
 OS Licence No. 2017/14/CMA/Meath County Council  
 This map is drawn to the Largest Scale published by the Ordnance Survey



**LEGEND**

	50km/h
	60km/h

Please Note: This map is for reference purposes only. Measurements to be taken from text.




**MEATH COUNTY COUNCIL,**  
 BUVINDA HOUSE,  
 DUBLIN ROAD,  
 NAVAN,  
 CO. MEATH. C15 Y291  
  
 TEL. 046 9097000  
 FAX. 046 9097001  
 WEB. www.meathcoco.ie.

PROJECT: **County Wide SSL Review**

TRACED	
SURVEYED	
DRAWN	<i>AO</i>
DESIGNED	<i>PP</i>
CHECKED	<i>NW</i>

COPYRIGHT  
 ORDNANCE SURVEY OFFICE  
 &  
 MEATH COUNTY COUNCIL

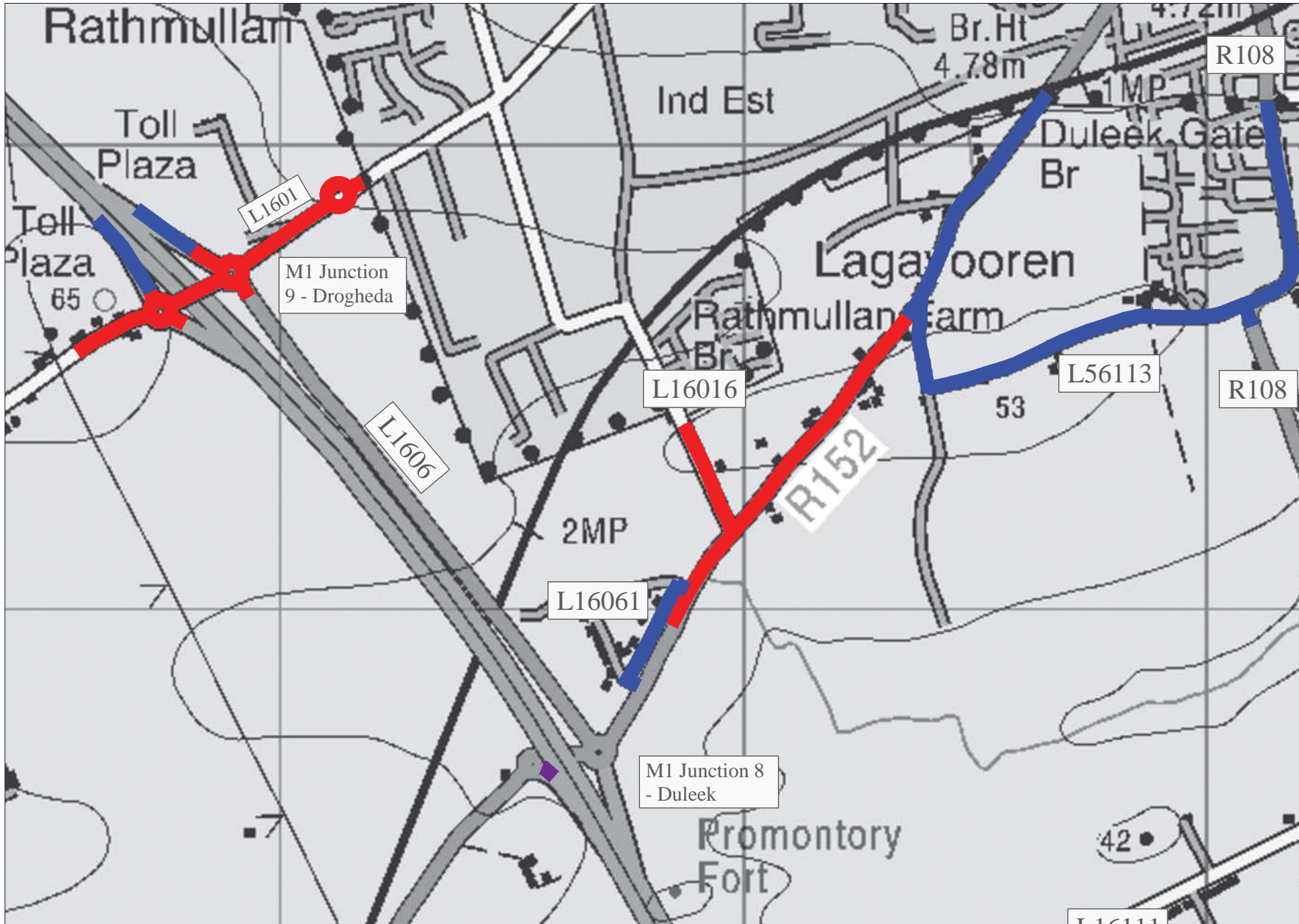
REV.	DESCRIPTION	BY	CHK	DATE	HORIZONTAL	VERTICAL	DATE

NOTES:

DRAWING TITLE:  
**Location: -  
 Donore - Laytown & Bettystown MD**

DRAWING NO: **TRA-11-07-CWLBO3**

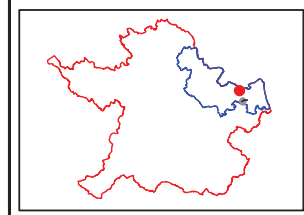
This is a Computer Generated Map -  
 OS Licence No. 2017/31/CCMA/Meath County Council  
 This map is drawn to the Largest Scale published by the Ordnance Survey



**LEGEND**

	50km/h
	60km/h
	80km/h

Please Note: This map is for reference purposes only. Measurements to be taken from text.



**MEATH COUNTY COUNCIL**  
 BUVINDA HOUSE,  
 DUBLIN ROAD,  
 NAVAN,  
 CO. MEATH. C15 Y291  
 TEL. 046 9097000  
 FAX. 046 9097001  
 WEB. www.meathcoco.ie.

PROJECT: **County Wide SSL Review**

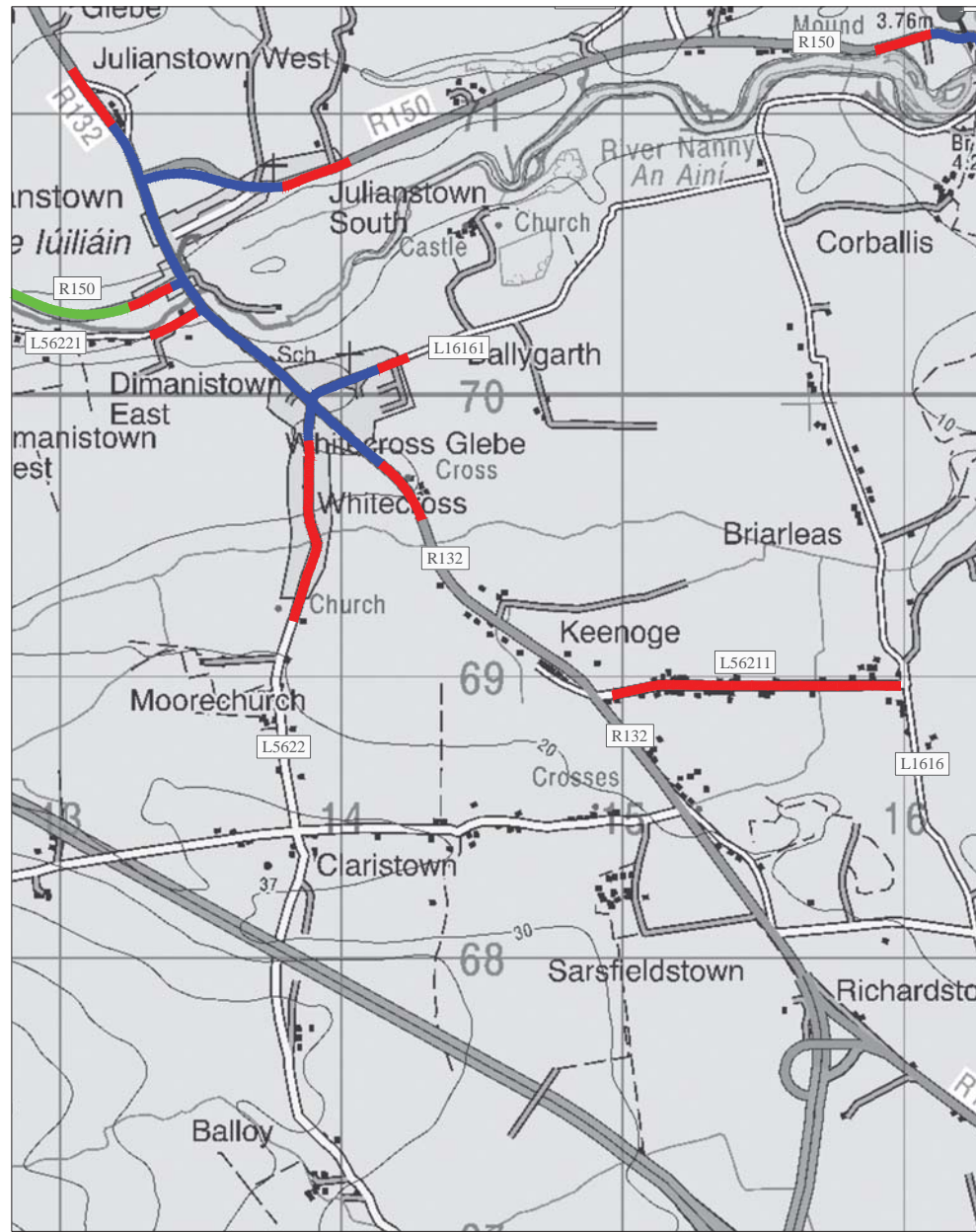
TRACED	
SURVEYED	
DRAWN	AO
DESIGNED	PP
CHECKED	NW



COPYRIGHT  
 ORDNANCE SURVEY OFFICE  
 &  
 MEATH COUNTY COUNCIL

REV.	DESCRIPTION	BY	CHK	DATE	HORIZONTAL	VERTICAL	DATE	DATUM
							October 2018	

NOTES:

DRAWING TITLE:  
**Location: - Drogheda, Lagavooren - Layout & Bettystown MD**  
 DRAWING NO.: **TRA-11-07-CWLBO4Rev.A**  
This is a Computer Generated Map - OS Licence No. 2017/3/CCMA/Meath County Council  
 This map is drawn to the Largest Scale published by the Ordnance Survey



**LEGEND**  
 50km/h  
 60km/h

Please Note: This map is for reference purposes only. Measurements to be taken from text.



MEATH COUNTY COUNCIL  
 BUVINDA HOUSE,  
 DUBLIN ROAD,  
 NAVAN,  
 CO. MEATH. C15 Y291  
 TEL: 045 8097000  
 FAX: 045 8097001  
 WEB: www.meathcoco.ie

PROJECT:  
**County Wide  
 SSL Review**

TRACED	
SURVEYED	
DRAWN	AO
DESIGNED	PP
CHECKED	NW

COPYRIGHT  
 ORDNANCE SURVEY OFFICE  
 &  
 MEATH COUNTY COUNCIL

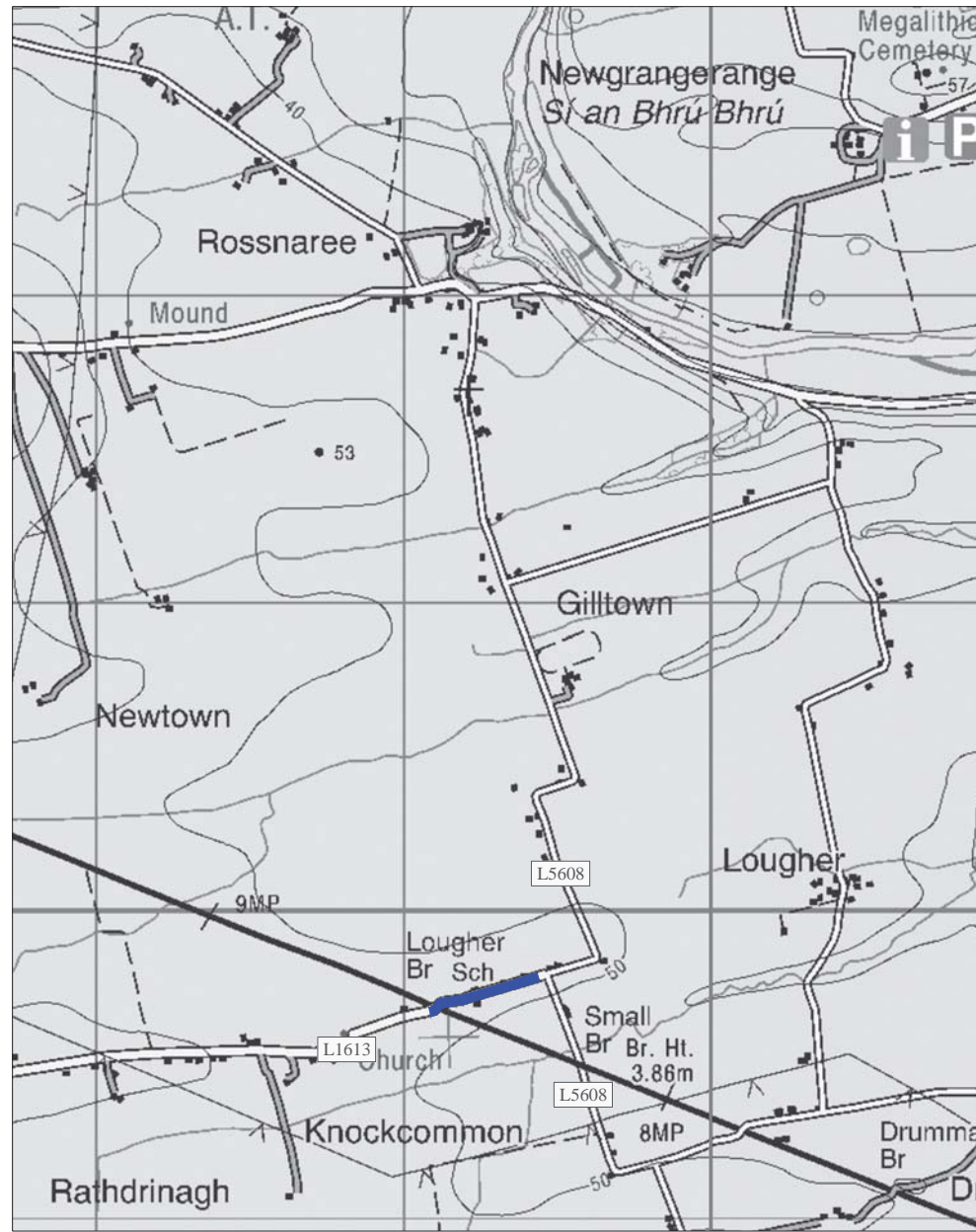
REV.	DESCRIPTION	BY	CHK	DATE	HORIZONTAL	VERTICAL

DRAWING TITLE:  
**Locations -  
 Julianstown & Moneys -  
 Laytown-Bettystown MD**

DRAWING NO: **TRA-11-07-CWL006Rev.A**

DATE: **June 2017**

NOTES:  
 This is a Computer Generated Map.  
 OS Licence No: 2017/14/2/264 Meath County Council  
 This map is drawn to the Largest Scale  
 published by the Ordnance Survey



**LEGEND**  
 50km/h



Please Note: This map is for reference purposes only. Measurements to be taken from text.



MEATH COUNTY COUNCIL,  
 BUVINDA HOUSE,  
 DIVLENY ROAD,  
 NAVAN,  
 CO. MEATH. C15 Y291  
 TEL: 046 909700  
 FAX: 046 909701  
 WEB: www.meathcoco.ie

PROJECT:  
**County Wide  
 SSL Review**

TRACED  
 SURVEYED  
 DRAWN *AO*  
 DESIGNED *PP*  
 CHECKED *NW*

COPYRIGHT  
 ORDNANCE SURVEY OFFICE  
 &  
 MEATH COUNTY COUNCIL

REV.	DESCRIPTION	BY	CHK	DATE

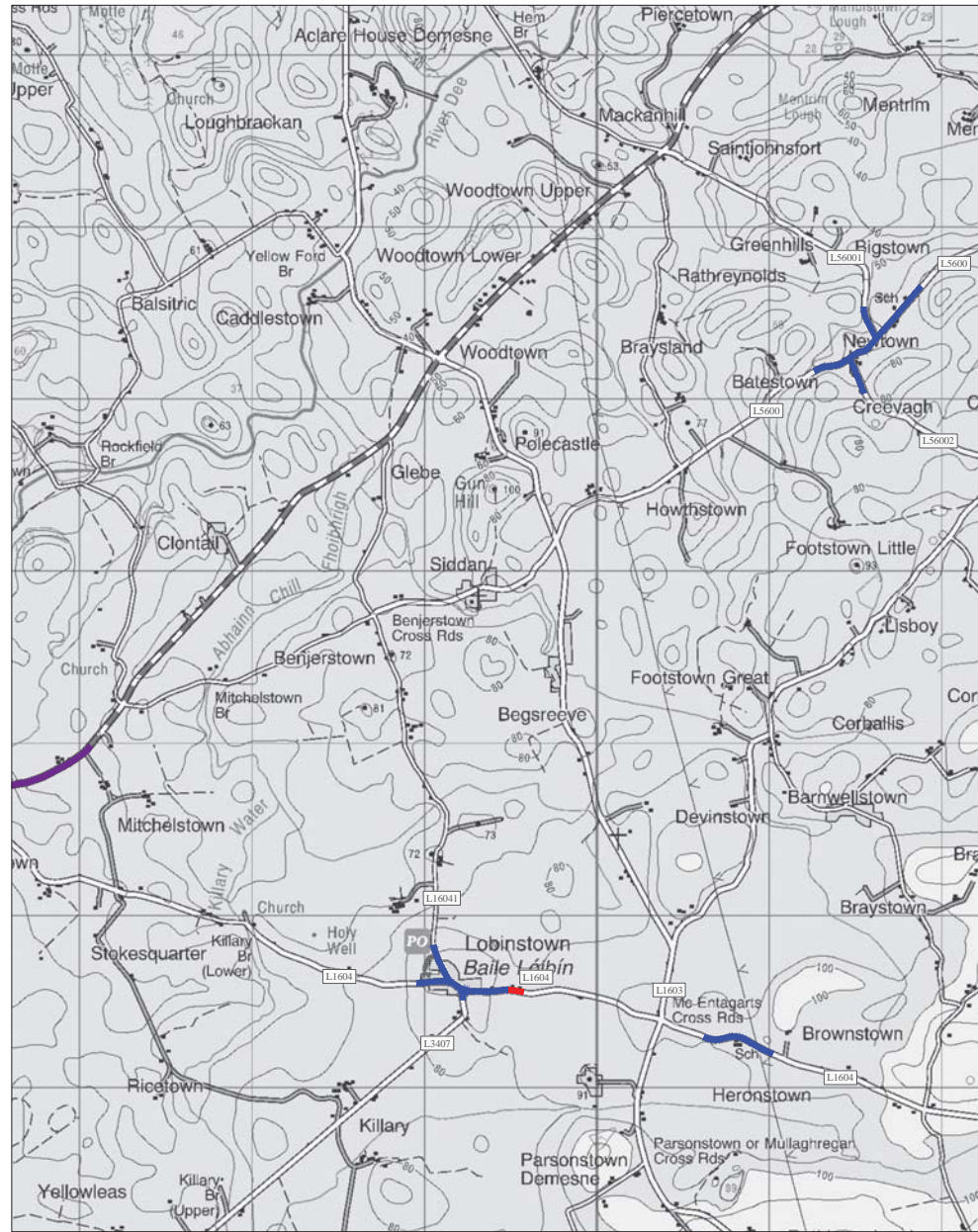
NOTES:

DRAWING TITLE:  
 Location: -  
**Knockcommon N.S. - Laytown &  
 Bettystown MD**

DRAWING NO: **TRA-11-07-CWLB07**

DATE: **June 2017**

OS Licence No. 2017/0422/04/Meath County Council  
 This map is drawn to the Largest Scale  
 published by the Ordnance Survey



**LEGEND**

	50km/h
	60km/h
	80km/h



Please Note: This map is for reference purposes only. Measurements to be taken from text.



MEATH COUNTY COUNCIL,  
 BUVINDA HOUSE,  
 BURLING ROAD,  
 NAVAN,  
 CO. MEATH. C15 Y291  
 TEL: 045 809700  
 FAX: 045 809704  
 WEB: www.meathcoco.ie

PROJECT:  
**County Wide  
 SSL Review**

TRACED	
SURVEYED	
DRAWN	AO
DESIGNED	PP
CHECKED	NW

REV.	DESCRIPTION	BY	CHK	DATE

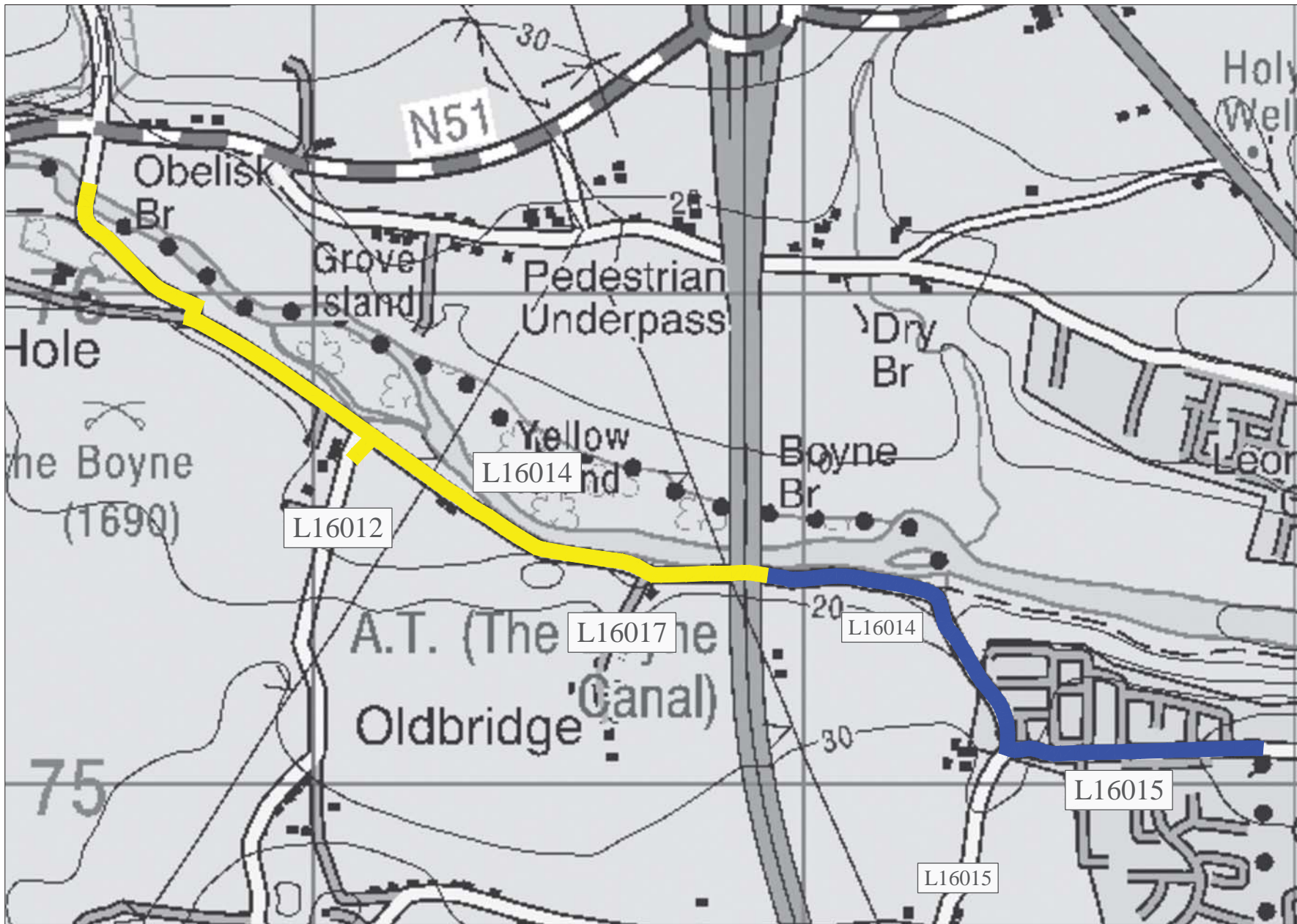
DATE: **October 2024**

DATUM

DRAWING TITLE:  
**Location -  
 Lobinstown, Newtown & Heronstown  
 N.S. - Laytown & Bettystown MD**

DRAWING NO: **TRA-11-07-CWL08Rev.A**

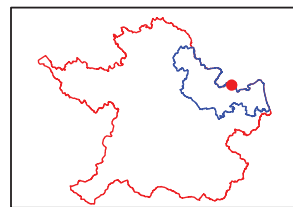
This is a Computer Generated Map.  
 OS Licence No. 2017/1412/04/Meath County Council  
 This map is drawn to the Largest Scale  
 published by the Ordnance Survey



**LEGEND**

- 50km/h
- 40km/h

Please Note: This map is for reference purposes only. Measurements to be taken from text.



**MEATH COUNTY COUNCIL,**  
 BUVINDA HOUSE,  
 DUBLIN ROAD,  
 NAVAN,  
 CO. MEATH. C15 Y291

TEL. 046 9097000  
 FAX. 046 9097001  
 WEB. www.meathcoco.ie.

PROJECT: County Wide SSL Review

TRACED	
SURVEYED	
DRAWN	AO
DESIGNED	PP
CHECKED	NW

COPYRIGHT  
 ORDNANCE SURVEY OFFICE  
 &  
 MEATH COUNTY COUNCIL

REV.	DESCRIPTION	BY	CHK	DATE	HORIZONTAL	VERTICAL	DATE	DATUM

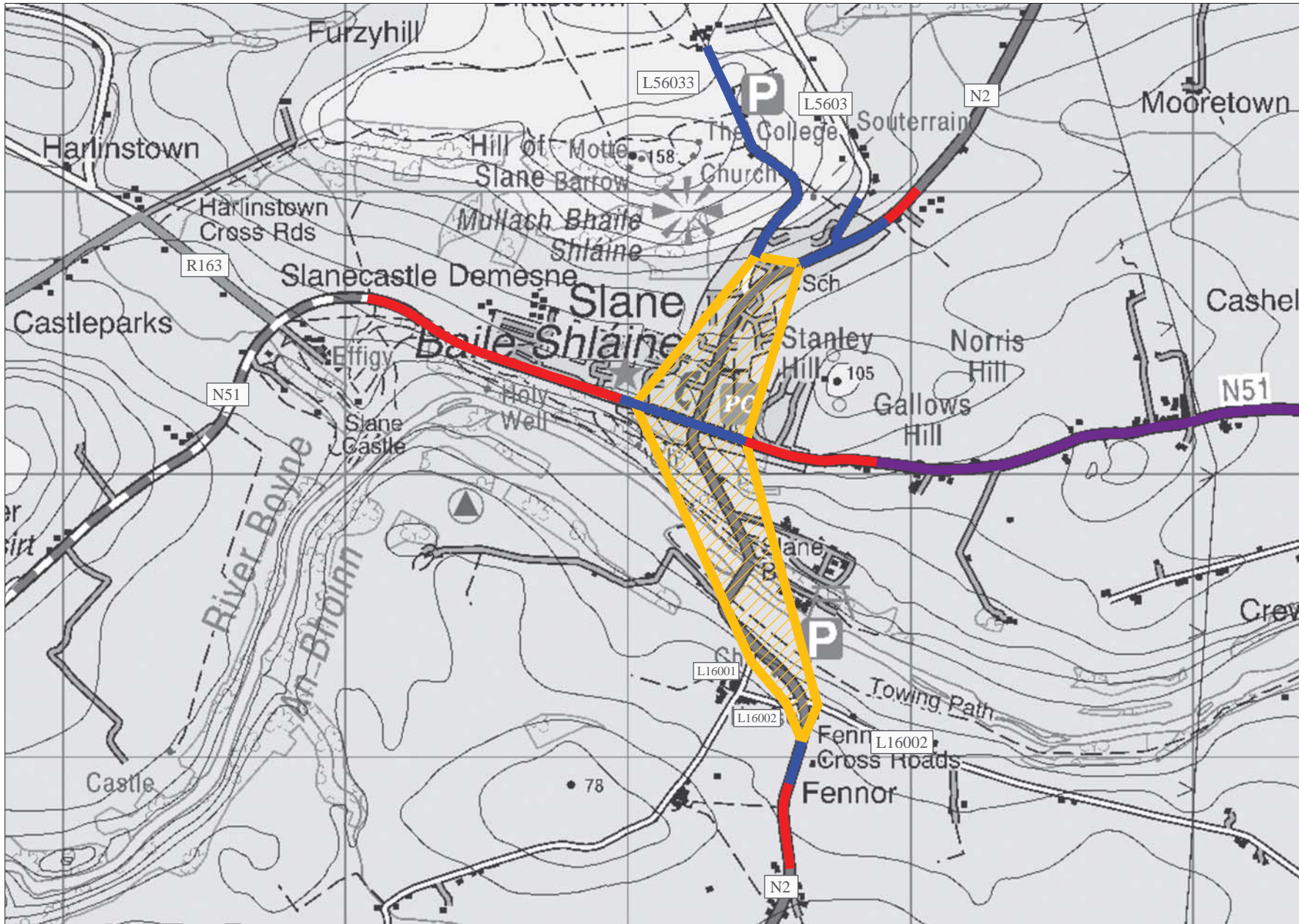
NOTES:

DRAWING TITLE:  
 Location - Oldbridge, Drogheda - Laytown & Bettystown MD

DRAWING NO: TRA-11-07-CWLBO9

This is a Computer Generated Map - OS Licence No. 2017/3/CCMA/Meath County Council  
 This map is drawn to the Largest Scale published by the Ordnance Survey

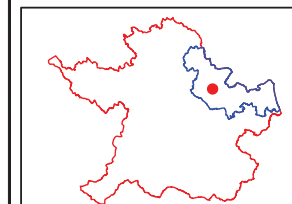




**LEGEND**

- 30km/h
- 50km/h
- 60km/h
- 80km/h

Please Note: This map is for reference purposes only. Measurements to be taken from text.



MEATH COUNTY COUNCIL,  
 BUVINDA HOUSE,  
 DUBLIN ROAD,  
 NAVAN,  
 CO. MEATH. C15 Y291  
 TEL. 046 9097000  
 FAX. 046 9097001  
 WEB. www.meathcoco.ie.

PROJECT: County Wide SSL Review

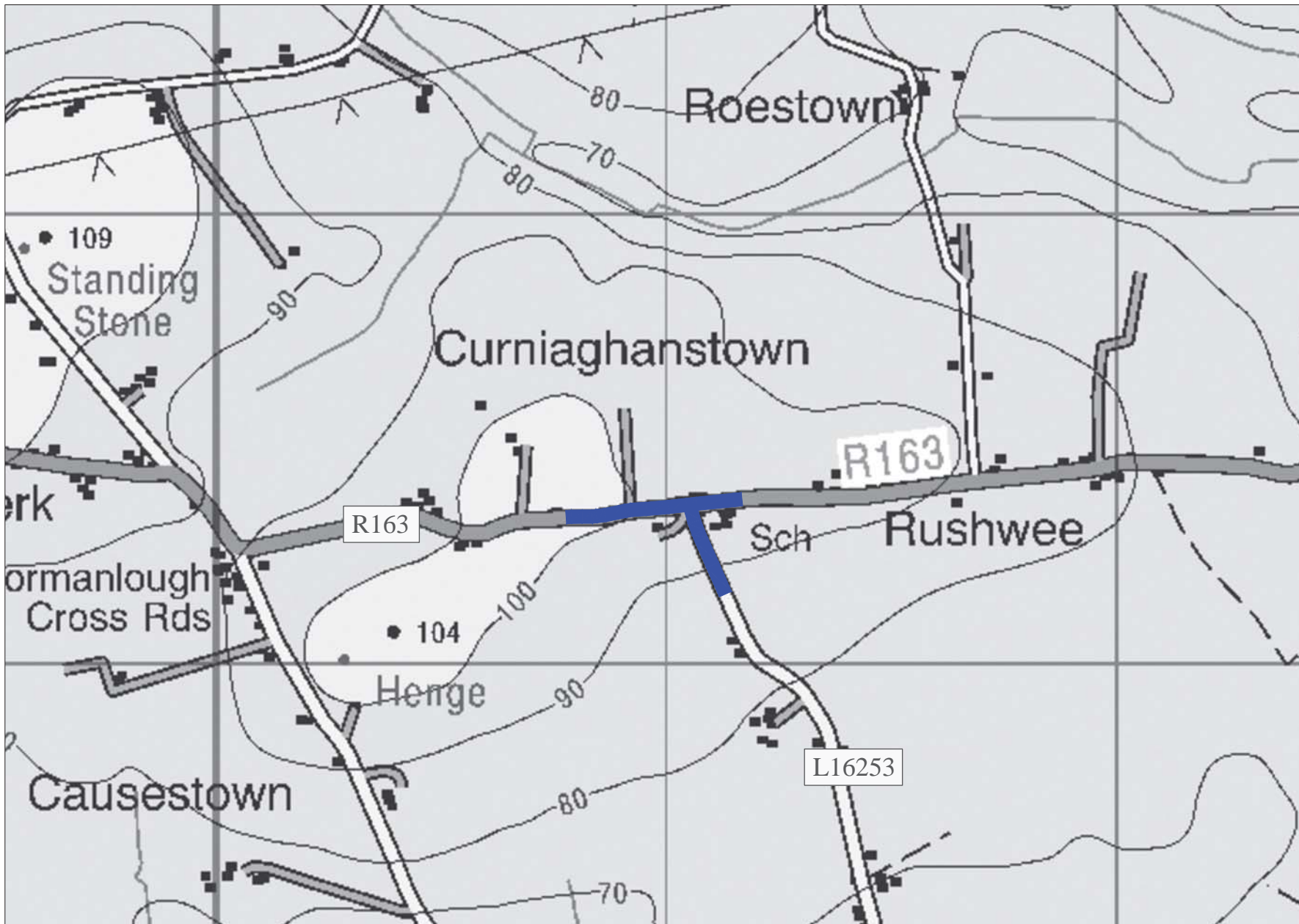
TRACED	
SURVEYED	
DRAWN	AO
DESIGNED	PP
CHECKED	NW

COPYRIGHT  
 ORDNANCE SURVEY OFFICE  
 &  
 MEATH COUNTY COUNCIL

REV.	DESCRIPTION	BY	CHK	DATE	HORIZONTAL	VERTICAL	DATE	DATUM

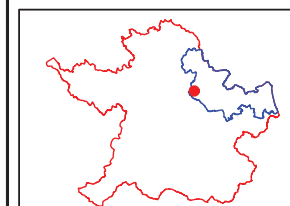
NOTES:

DRAWING TITLE:  
 Location: - Slane - Laytown & Bettystown MD  
 DRAWING NO.: TRA-11-07-CWLB11  
 This is a Computer Generated Map - OS Licence No. 2017/3/CCMA/Meath County Council  
 This map is drawn to the Largest Scale published by the Ordnance Survey



**LEGEND**  
 50km/h

Please Note: This map is for reference purposes only. Measurements to be taken from text.



MEATH COUNTY COUNCIL,  
 BUVINDA HOUSE,  
 DUBLIN ROAD,  
 NAVAN,  
 CO. MEATH. C15 Y291

TEL 046 9097000  
 FAX 046 9097001  
 WEB www.meathcoco.ie

PROJECT: County Wide SSL Review

TRACED	
SURVEYED	
DRAWN	AO
DESIGNED	PP
CHECKED	NW

COPYRIGHT  
 ORDNANCE SURVEY OFFICE  
 &  
 MEATH COUNTY COUNCIL

REV.	DESCRIPTION	BY	CHK	DATE	HORIZONTAL	VERTICAL	DATE	DATUM

NOTES:

DRAWING TITLE:  
 Location: - Stackallen N.S. - Laytown & Bettystown MD

DRAWING NO: TRA-11-07-CWLB12

This is a Computer Generated Map - OS Licence No. 2017/3/CCMA/Meath County Council  
 This map is drawn to the Largest Scale published by the Ordnance Survey