

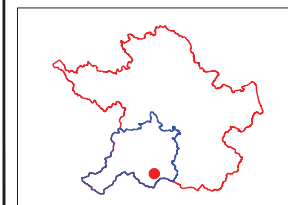


LEGEND
 50km/h
 60km/h

Please Note: This map is for reference purposes only. Measurements to be taken from text.



MEATH COUNTY COUNCIL,
 BUVINDA HOUSE,
 DUBLIN ROAD,
 NAVAN,
 CO. MEATH. C15 Y291
 TEL. 046 9097000
 FAX. 046 9097001
 WEB. www.meathcoco.ie.

PROJECT: **County Wide SSL Review**

TRACED	
SURVEYED	
DRAWN	AO
DESIGNED	PP
CHECKED	NW

COPYRIGHT
 ORDNANCE SURVEY OFFICE
 &
 MEATH COUNTY COUNCIL

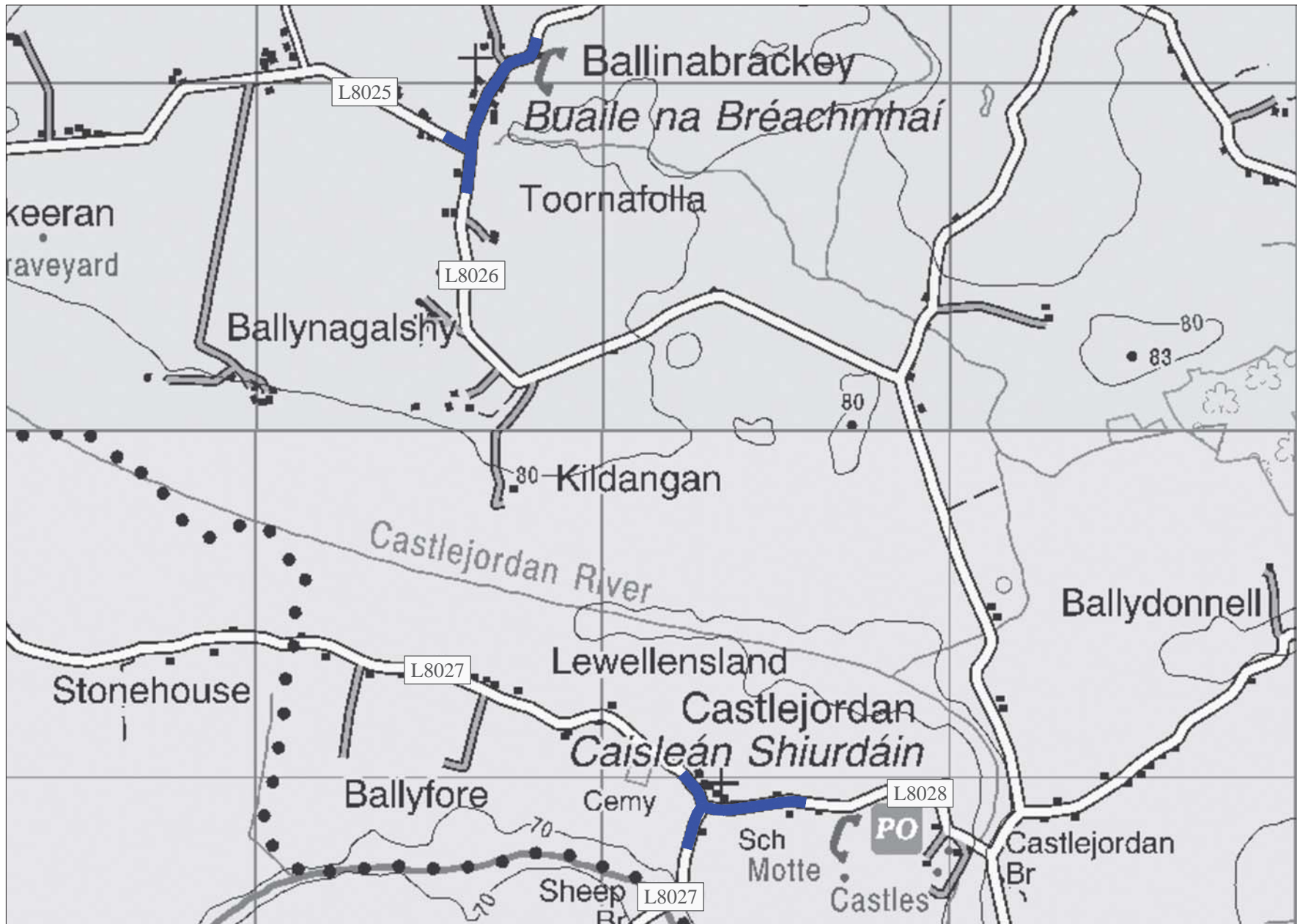
REV.	DESCRIPTION	BY	CHK	DATE	HORIZONTAL	VERTICAL	DATE

NOTES:

DRAWING TITLE:
Location: - Baconstown N.S. - Trim MD

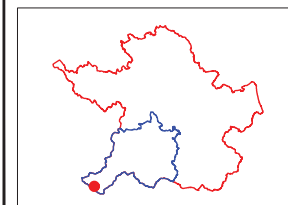
DRAWING NO: **TRA-11-07-CWT01**

This is a Computer Generated Map - OS Licence No. 2017/31/CCMA/Meath County Council
 This map is drawn to the Largest Scale published by the Ordnance Survey



LEGEND
 50km/h

Please Note: This map is for reference purposes only. Measurements to be taken from text.



MEATH COUNTY COUNCIL,
 BUVINDA HOUSE,
 DUBLIN ROAD,
 NAVAN,
 CO. MEATH. C15 Y291
 TEL. 046 9097000
 FAX. 046 9097001
 WEB. www.meathcoco.ie.

PROJECT: County Wide SSL Review

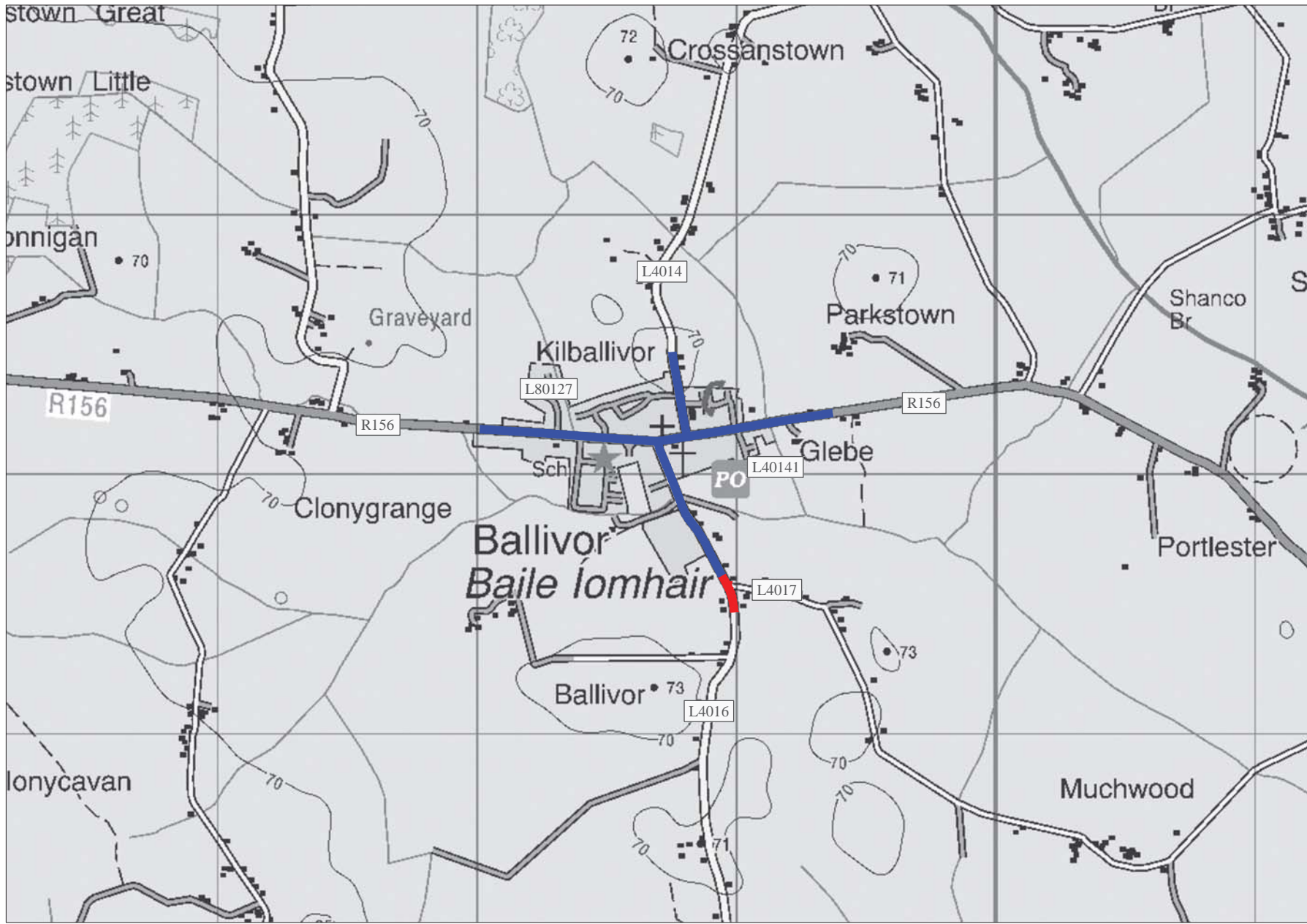
TRACED	
SURVEYED	
DRAWN	AO
DESIGNED	PP
CHECKED	NW



COPYRIGHT
 ORDNANCE SURVEY OFFICE
 &
 MEATH COUNTY COUNCIL

REV.	DESCRIPTION	BY	CHK	DATE	HORIZONTAL	VERTICAL	DATE

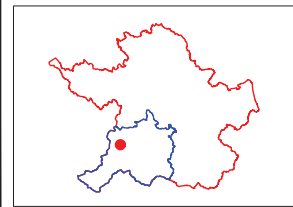
NOTES:

DRAWING TITLE:
 Location: - Ballinabrackey & Castlejordan - Trim MD
 DRAWING NO: TRA-11-07-CWT02Rev.A
 DATE: October 2018
This is a Computer Generated Map - OS Licence No. 2017/31/CCMA/Meath County Council
 This map is drawn to the Largest Scale published by the Ordnance Survey



LEGEND
 50km/h
 60km/h

Please Note: This map is for reference purposes only. Measurements to be taken from text.



MEATH COUNTY COUNCIL,
 BUVINDA HOUSE,
 DUBLIN ROAD,
 NAVAN,
 CO. MEATH. C15 Y291
 TEL. 046 9097000
 FAX. 046 9097001
 WEB. www.meathcoco.ie.

PROJECT: **County Wide SSL Review**

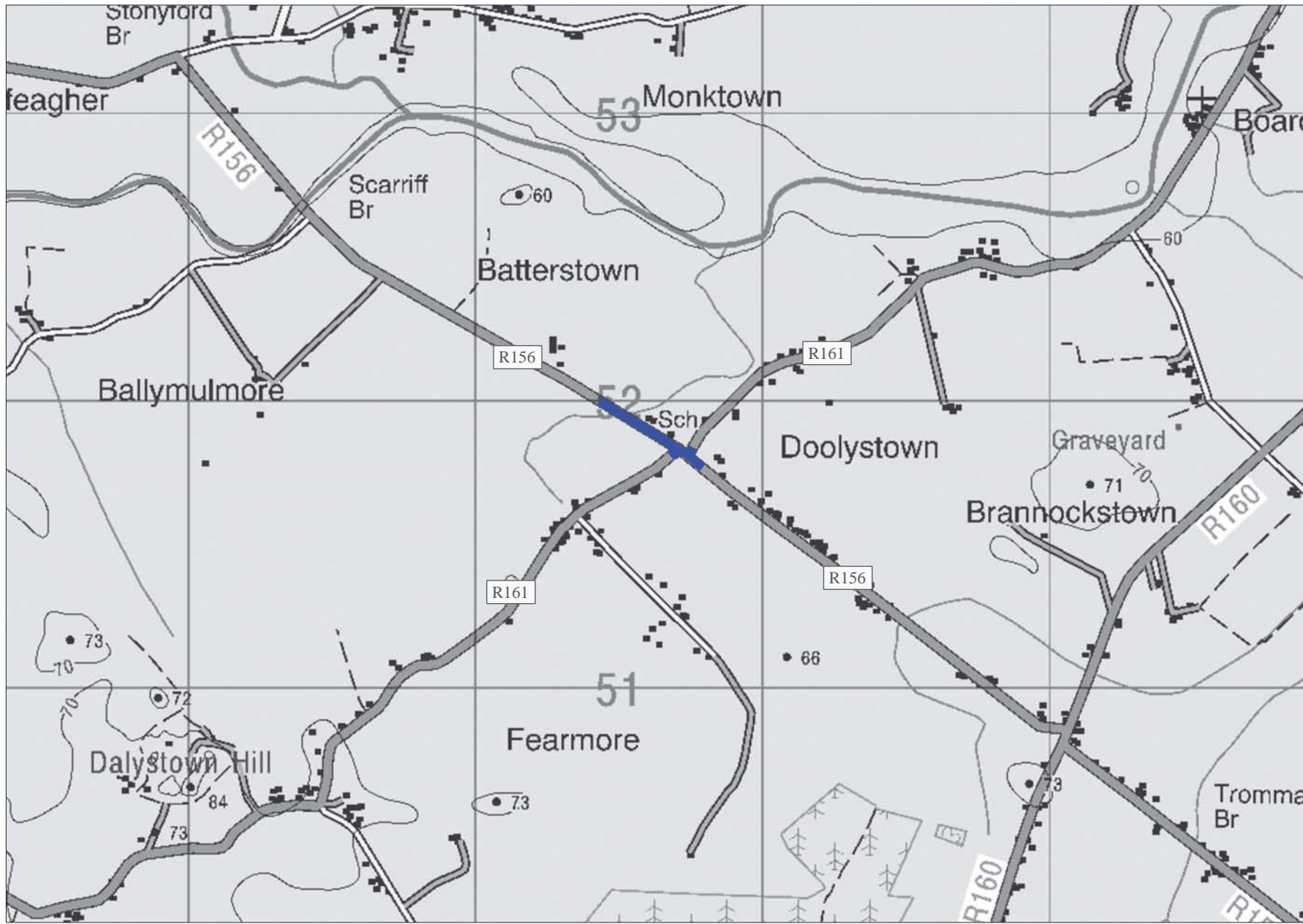
TRACED	
SURVEYED	
DRAWN	AO
DESIGNED	PP
CHECKED	NW

COPYRIGHT
 ORDNANCE SURVEY OFFICE
 &
 MEATH COUNTY COUNCIL

REV.	DESCRIPTION	BY	CHK	DATE	HORIZONTAL	VERTICAL	DATE

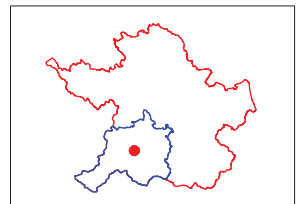
DRAWING TITLE: **Location: - Ballivor - Trim MD**
 DRAWING NO: **TRA-11-07-CWT05**
 DATE: **June 2017**
 DATUM

This is a Computer Generated Map - OS Licence No. 2017/31/CC/M/Meath County Council
 This map is drawn to the Largest Scale published by the Ordnance Survey



LEGEND
 50km/h

Please Note: This map is for reference purposes only. Measurements to be taken from text.



MEATH COUNTY COUNCIL,
 BUVINDA HOUSE,
 DUBLIN ROAD,
 NAYAN,
 CO. MEATH. C15 Y291
 TEL. 046 9097000
 FAX. 046 9097001
 WEB. www.meathcoco.ie.

PROJECT:

County Wide SSL Review

TRACED	
SURVEYED	
DRAWN	AO
DESIGNED	PP
CHECKED	NW

COPYRIGHT
 ORDNANCE SURVEY OFFICE
 &
 MEATH COUNTY COUNCIL.

REV.	DESCRIPTION	BY	CHK	DATE	HORIZONTAL	VERTICAL	DATE

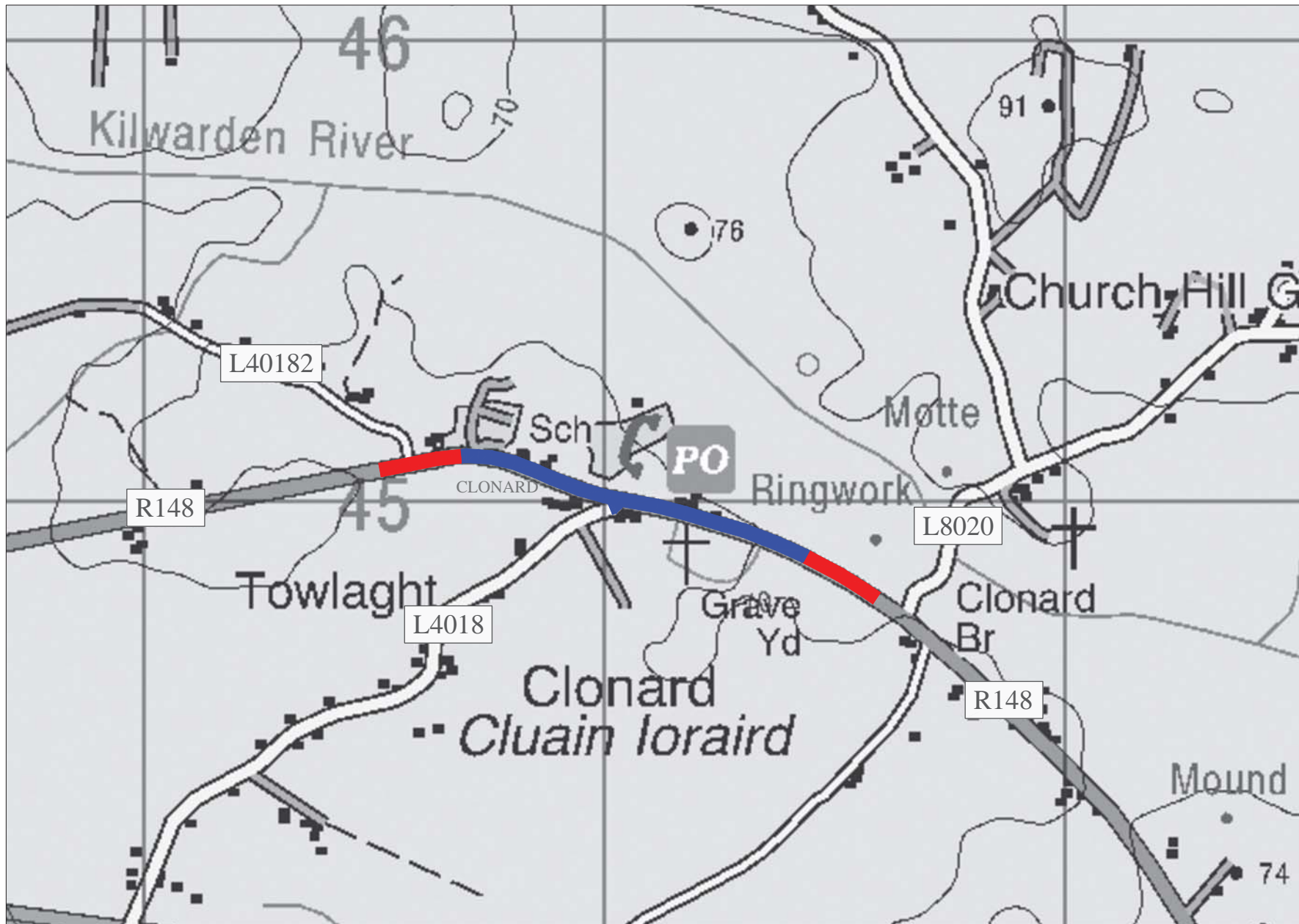
NOTES:

DATE **June 2017**
 DATUM

DRAWING TITLE:
Location: - Boardmill N.S. - Trim MD

DRAWING NO: **TRA-11-07-CWT04**

This is a Computer Generated Map - OS License No. 2017/31/CC/Meath County Council This map is drawn to the Largest Scale published by the Ordnance Survey

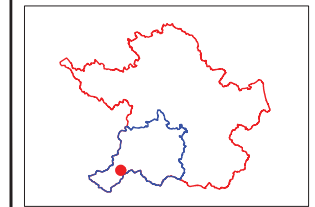


LEGEND

— 50km/h

— 60km/h

Please Note: This map is for reference purposes only. Measurements to be taken from text.



 MEATH COUNTY COUNCIL,
 BUVINDA HOUSE,
 DUBLIN ROAD,
 NAVAN,
 CO. MEATH. C15 Y291
 TEL. 046 9097000
 FAX. 046 9097001
 WEB. www.meathcoco.ie.

PROJECT: **County Wide SSL Review**

TRACED	
SURVEYED	
DRAWN	AO
DESIGNED	PP
CHECKED	NW

COPYRIGHT
 ORDNANCE SURVEY OFFICE
 &
 MEATH COUNTY COUNCIL

REV.	DESCRIPTION	BY	CHK	DATE	HORIZONTAL	VERTICAL	DATUM

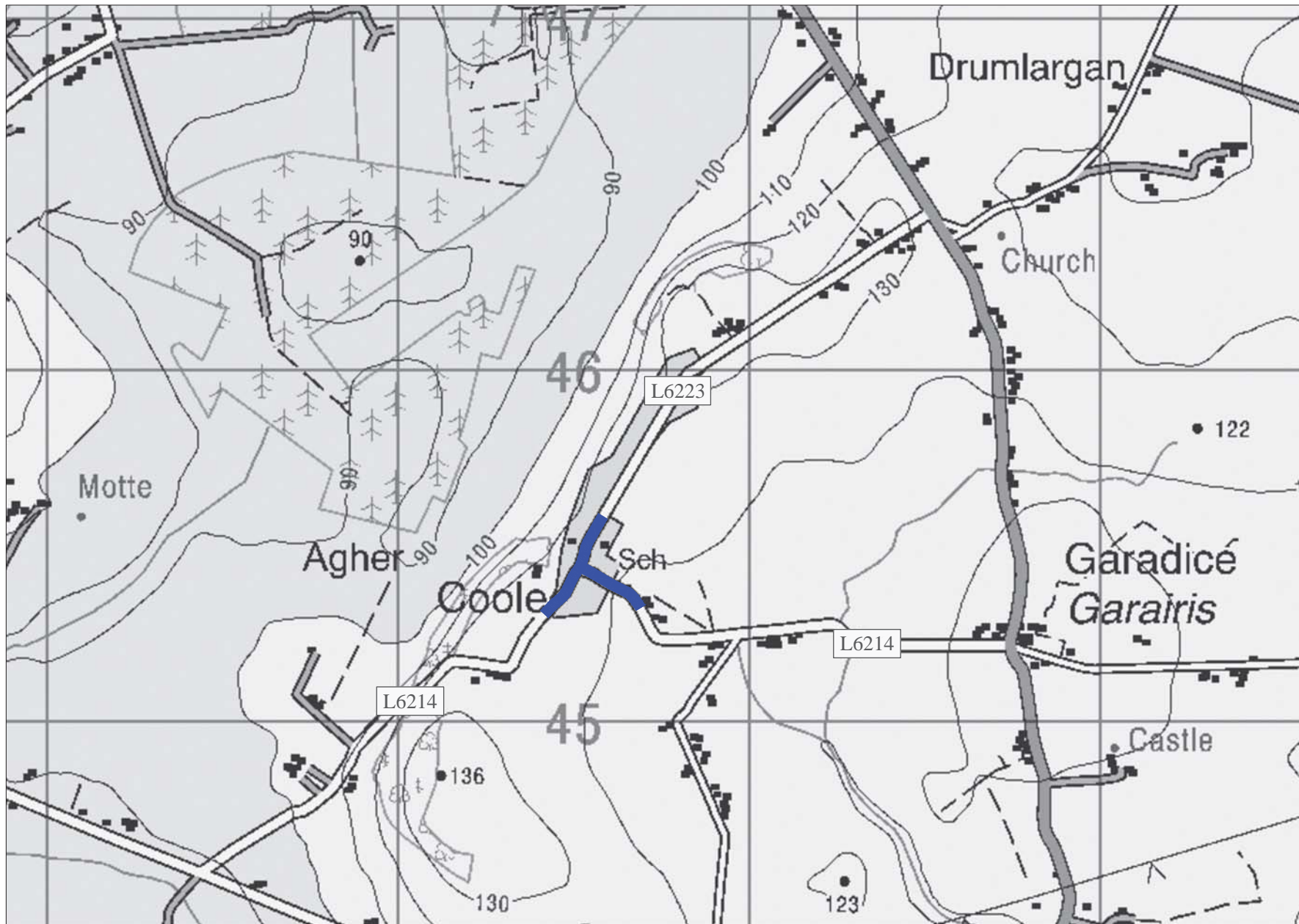
NOTES:

DATE **June 2017**

DRAWING TITLE: **Location: - Clonard - Trim MD**

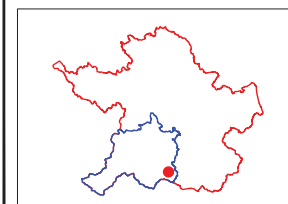
DRAWING NO: **TRA-11-07-CWT05**

This is a Computer Generated Map - OS License No. 2017/31/CC/Meath County Council
 This map is drawn to the Largest Scale published by the Ordnance Survey



LEGEND
 50km/h

Please Note: This map is for reference purposes only. Measurements to be taken from text.



MEATH COUNTY COUNCIL,
 BUVINDA HOUSE,
 DUBLIN ROAD,
 NAVAN,
 CO. MEATH. C15 Y291
 TEL. 046 9097000
 FAX. 046 9097001
 WEB. www.meathcoco.ie.

PROJECT: County Wide SSL Review

TRACED	
SURVEYED	
DRAWN	AO
DESIGNED	PP
CHECKED	NW

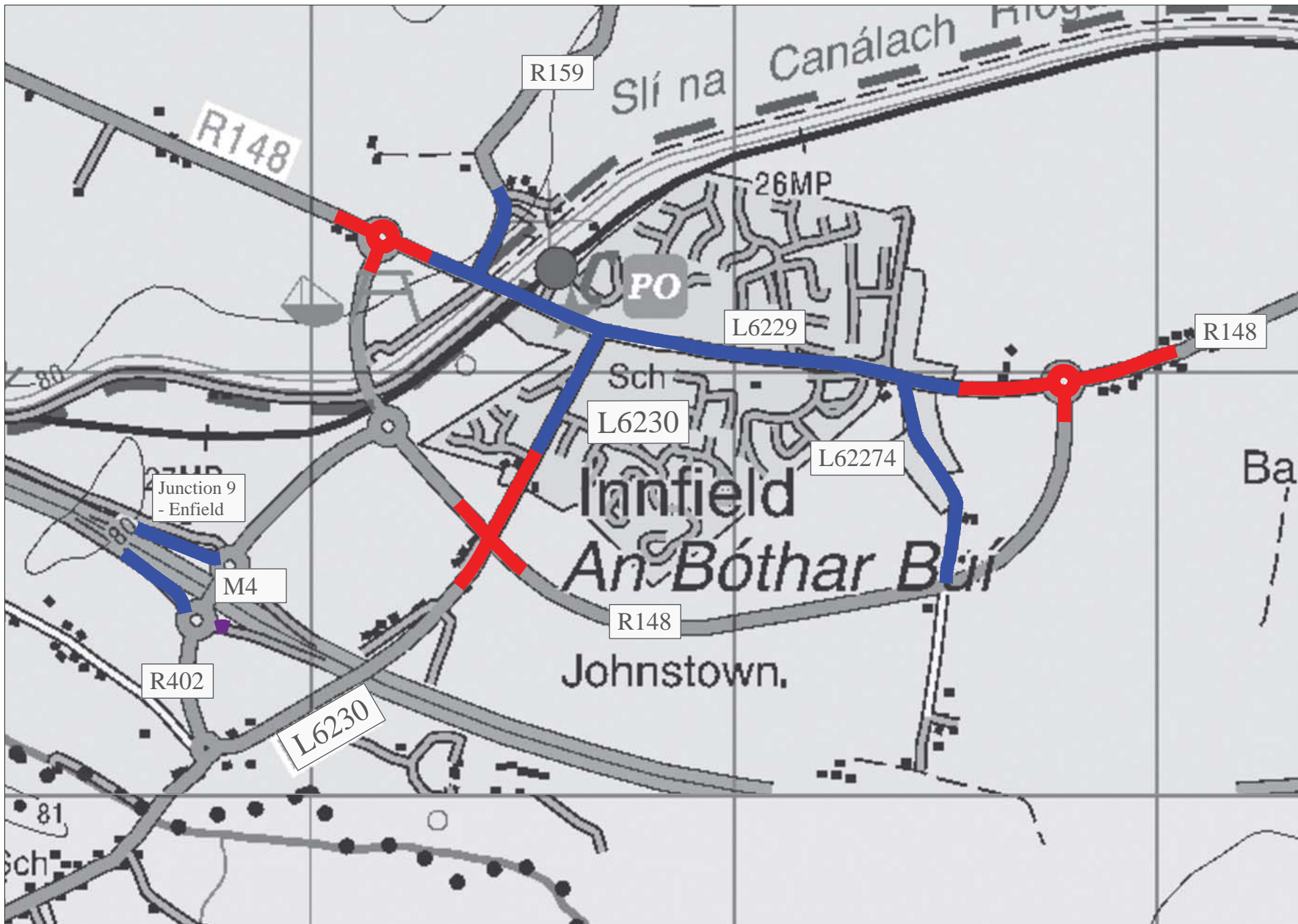
COPYRIGHT
 ORDNANCE SURVEY OFFICE
 &
 MEATH COUNTY COUNCIL

REV.	DESCRIPTION	BY	CHK	DATE	HORIZONTAL	VERTICAL	DATE

NOTES:

DRAWING TITLE: Location: - Coole - Trim MD
 DRAWING NO: TRA-11-07-CWT06

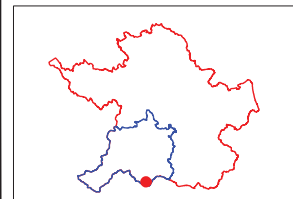
This is a Computer Generated Map - OS Licence No. 2017/31/CC/M/Meath County Council
 This map is drawn to the Largest Scale published by the Ordnance Survey



LEGEND

	50km/h
	60km/h
	80km/h

Please Note: This map is for reference purposes only. Measurements to be taken from text.




MEATH COUNTY COUNCIL,
 BUVINDA HOUSE,
 DUBLIN ROAD,
 NAVAN,
 CO. MEATH. C15 Y291

 TEL. 046 9097000
 FAX. 046 9097001
 WEB. www.meathcoco.ie.

PROJECT: **County Wide SSL Review**

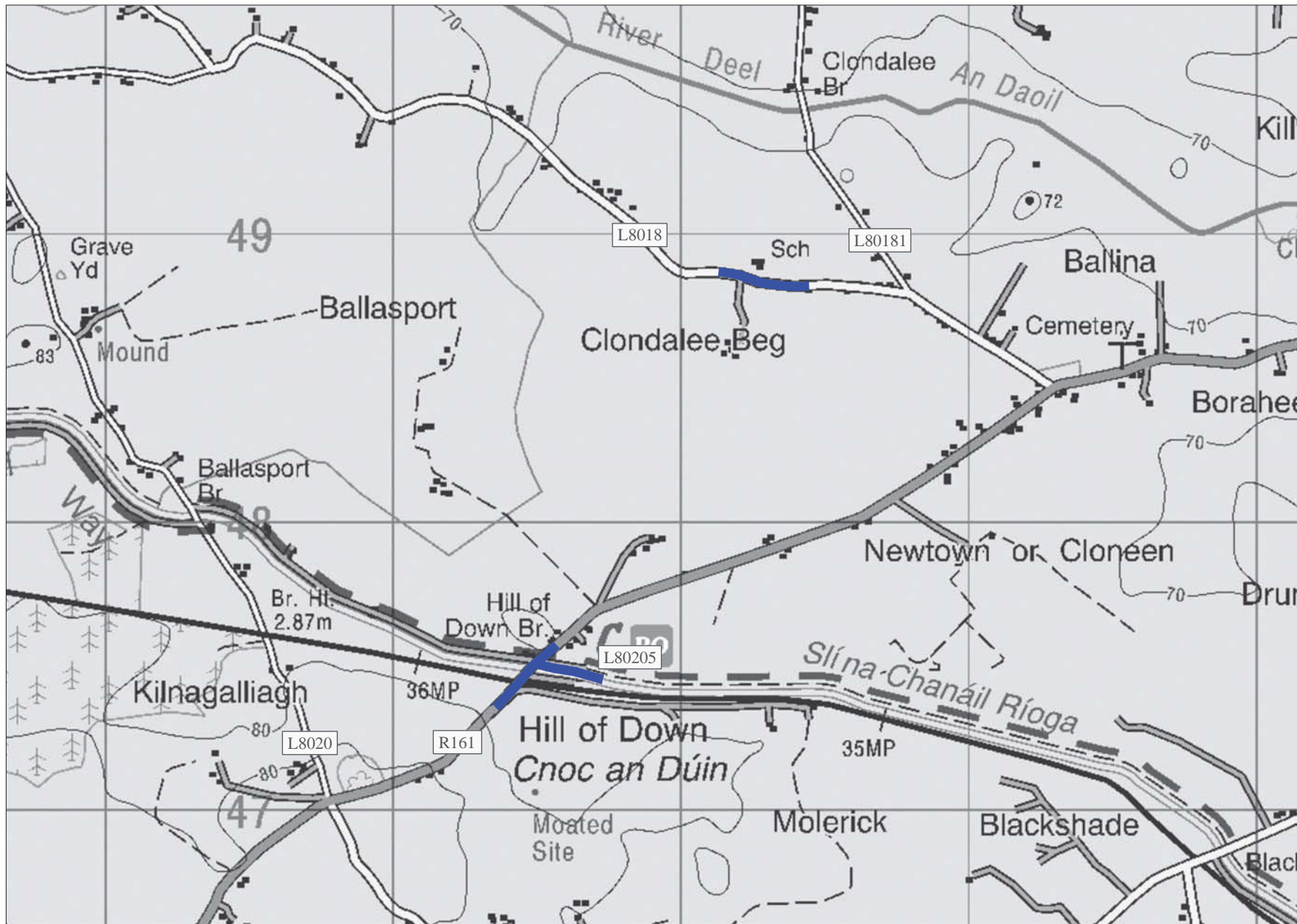
TRACED	
SURVEYED	
DRAWN	AO
DESIGNED	PP
CHECKED	NW

COPYRIGHT
 ORDNANCE SURVEY OFFICE
 &
 MEATH COUNTY COUNCIL

REV.	DESCRIPTION	BY	CHK	DATE	HORIZONTAL	VERTICAL	DATUM

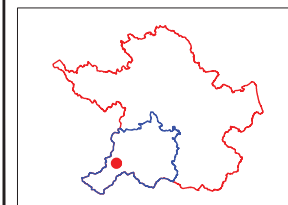
NOTES:

DRAWING TITLE: **Location: - Enfield - Trim MD**
 DRAWING NO: **TRA-11-07-CWT07Rev.B**
 DATE: **October 2018**
This is a Computer Generated Map - OS Licence No. 2017/31/CC/Meath County Council
 This map is drawn to the Largest Scale published by the Ordnance Survey



LEGEND
 50km/h

Please Note: This map is for reference purposes only. Measurements to be taken from text.



MEATH COUNTY COUNCIL,
 BUVINDA HOUSE,
 DUBLIN ROAD,
 NAVAN,
 CO. MEATH. C15 Y291

TEL. 046 9097000
 FAX. 046 9097001
 WEB. www.meathcoco.ie.

PROJECT:

County Wide SSL Review

TRACED	
SURVEYED	
DRAWN	AO
DESIGNED	PP
CHECKED	NW

COPYRIGHT
 ORDNANCE SURVEY OFFICE
 &
 MEATH COUNTY COUNCIL

REV.	DESCRIPTION	BY	CHK	DATE	HORIZONTAL	VERTICAL	DATE

NOTES:

DRAWING TITLE:
 Location: - Hill of Down & Clondalee Beg (Killyon N.S.) - Trim MD
 DRAWING NO: TRA-11-07-CWT08

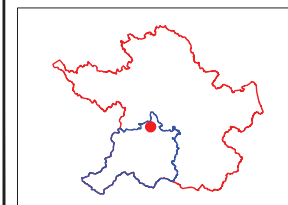
This is a Computer Generated Map - OS Licence No. 2017/31/CCMA/Meath County Council
 This map is drawn to the Largest Scale published by the Ordnance Survey



LEGEND

50km/h

Please Note: This map is for reference purposes only. Measurements to be taken from text.



MEATH COUNTY COUNCIL,
 BUVINDA HOUSE,
 DUBLIN ROAD,
 NAVAN,
 CO. MEATH. C15 Y291

TEL. 046 9097000
 FAX. 046 9097001
 WEB. www.meathcoco.ie.

PROJECT:

County Wide SSL Review

TRACED	
SURVEYED	
DRAWN	AO
DESIGNED	PP
CHECKED	NW

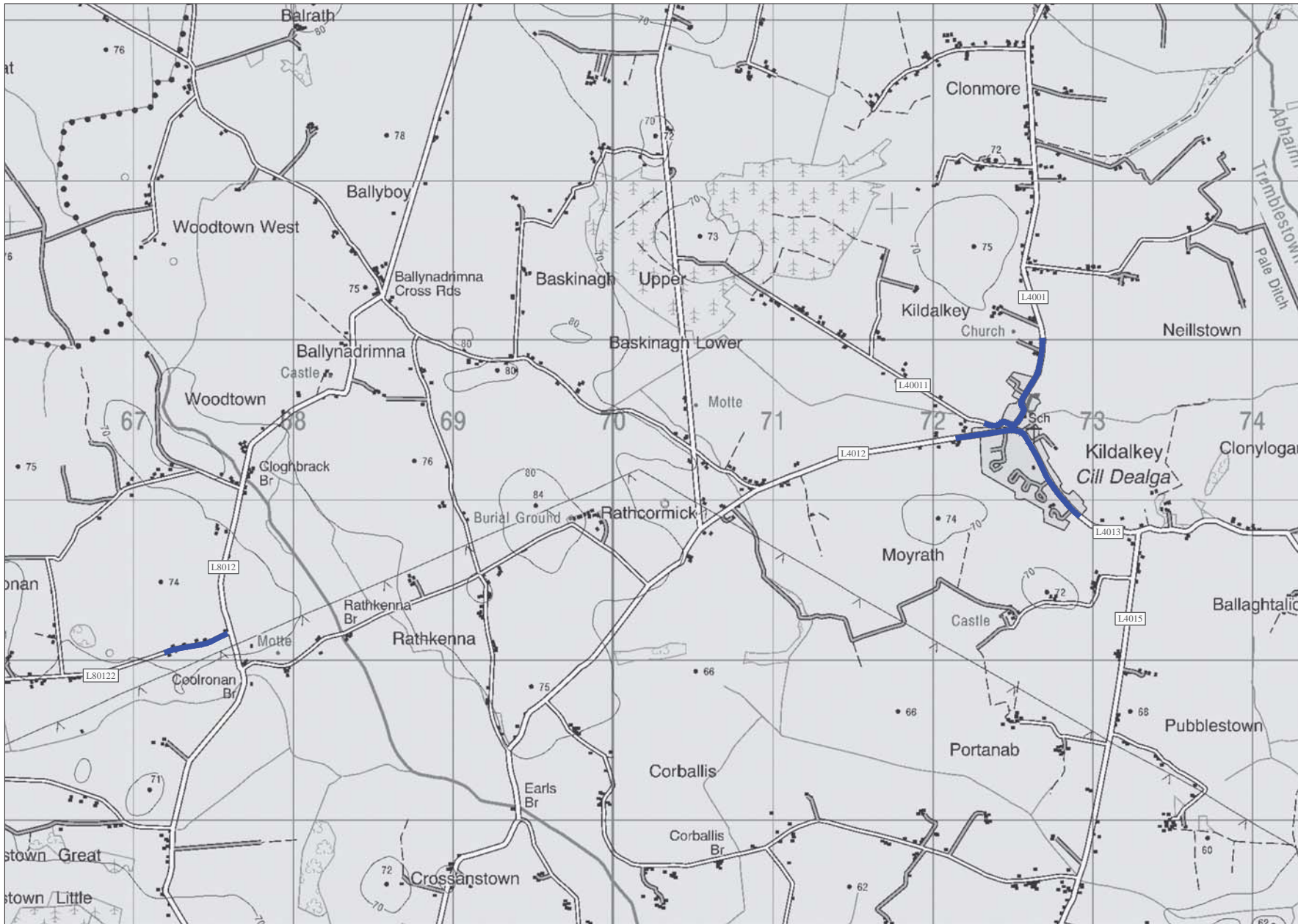
COPYRIGHT
 ORDNANCE SURVEY OFFICE
 &
 MEATH COUNTY COUNCIL

REV.	DESCRIPTION	BY	CHK	DATE	HORIZONTAL	VERTICAL	DATE

NOTES:

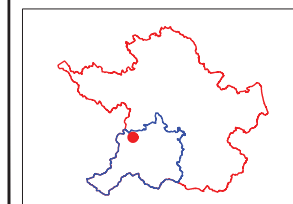
DRAWING TITLE: **Location: - Kilbride - Trim MD**
 DRAWING NO: **TRA-11-07-CWT09**

This is a Computer Generated Map - OS Licence No. 2017/31/CC/Meath County Council
 This map is drawn to the Largest Scale published by the Ordnance Survey



LEGEND
 50km/h

Please Note: This map is for reference purposes only. Measurements to be taken from text.



MEATH COUNTY COUNCIL,
 BUVINDA HOUSE,
 DUBLIN ROAD,
 NAVAN,
 CO. MEATH. C15 Y291
 TEL. 046 9097000
 FAX. 046 9097001
 WEB. www.meathcoco.ie.

PROJECT: **County Wide SSL Review**

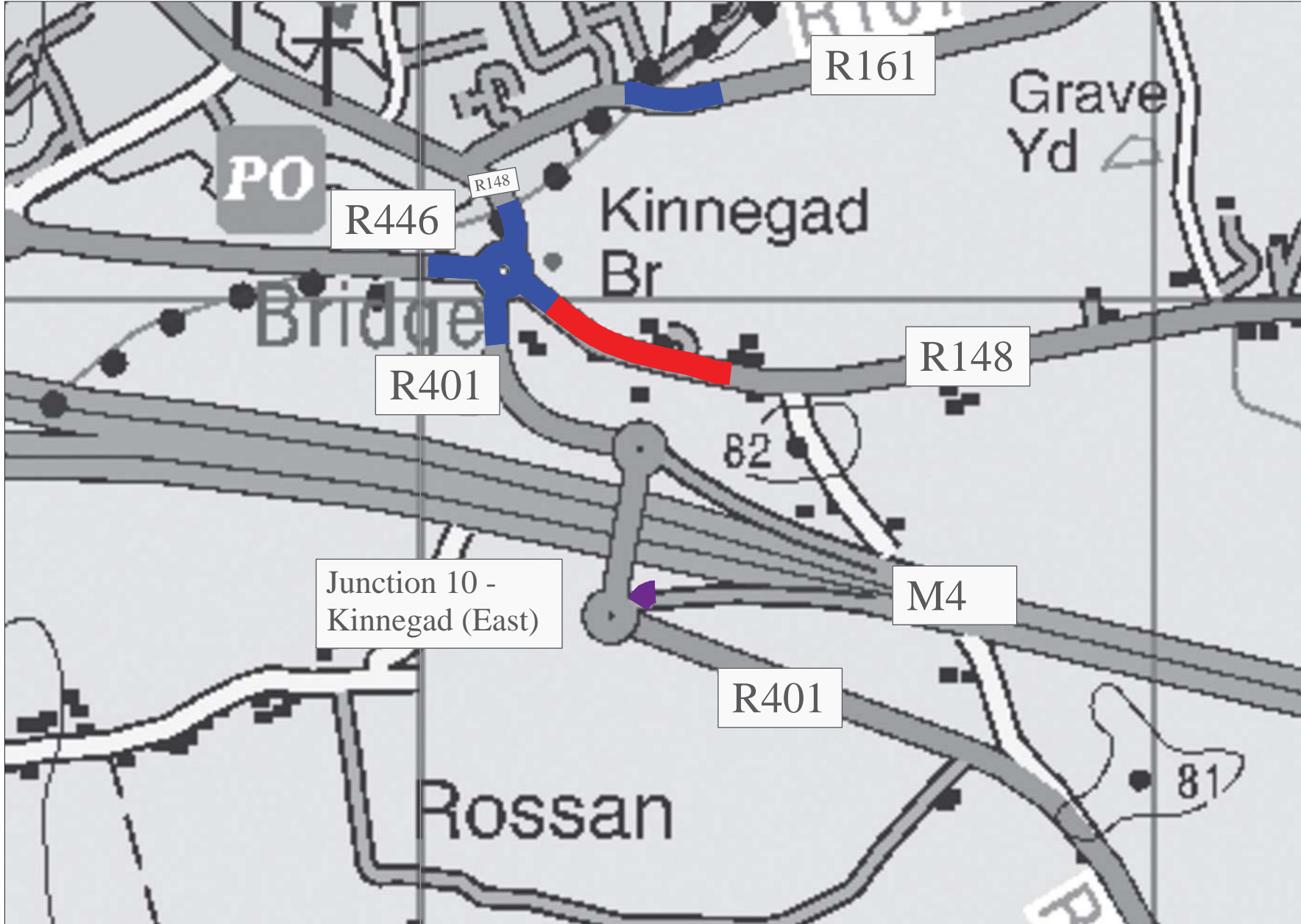
TRACED	
SURVEYED	
DRAWN	AO
DESIGNED	PP
CHECKED	NW

COPYRIGHT
 ORDNANCE SURVEY OFFICE
 &
 MEATH COUNTY COUNCIL

REV.	DESCRIPTION	BY	CHK	DATE	HORIZONTAL	VERTICAL	DATUM

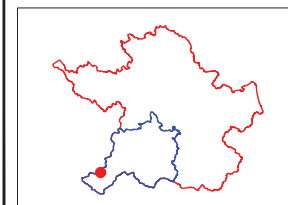
NOTES:
 DATE **June 2017**

DRAWING TITLE
Location: - Kildalkey & Coolronan N.S. - Trim MD
 DRAWING NO: **TRA-11-07-CWT10Rev.A**
 This is a Computer Generated Map - OS License No. 2017/31/CCMA/Meath County Council
 This map is drawn to the Largest Scale published by the Ordnance Survey



- LEGEND**
- 50km/h
 - 60km/h
 - 80km/h

Please Note: This map is for reference purposes only. Measurements to be taken from text.



MEATH COUNTY COUNCIL,
 BUVINDA HOUSE,
 DUBLIN ROAD,
 NAVAN,
 CO. MEATH. C15 Y291
 TEL. 046 9097000
 FAX. 046 9097001
 WEB. www.meathcoco.ie.

PROJECT: County Wide SSL Review

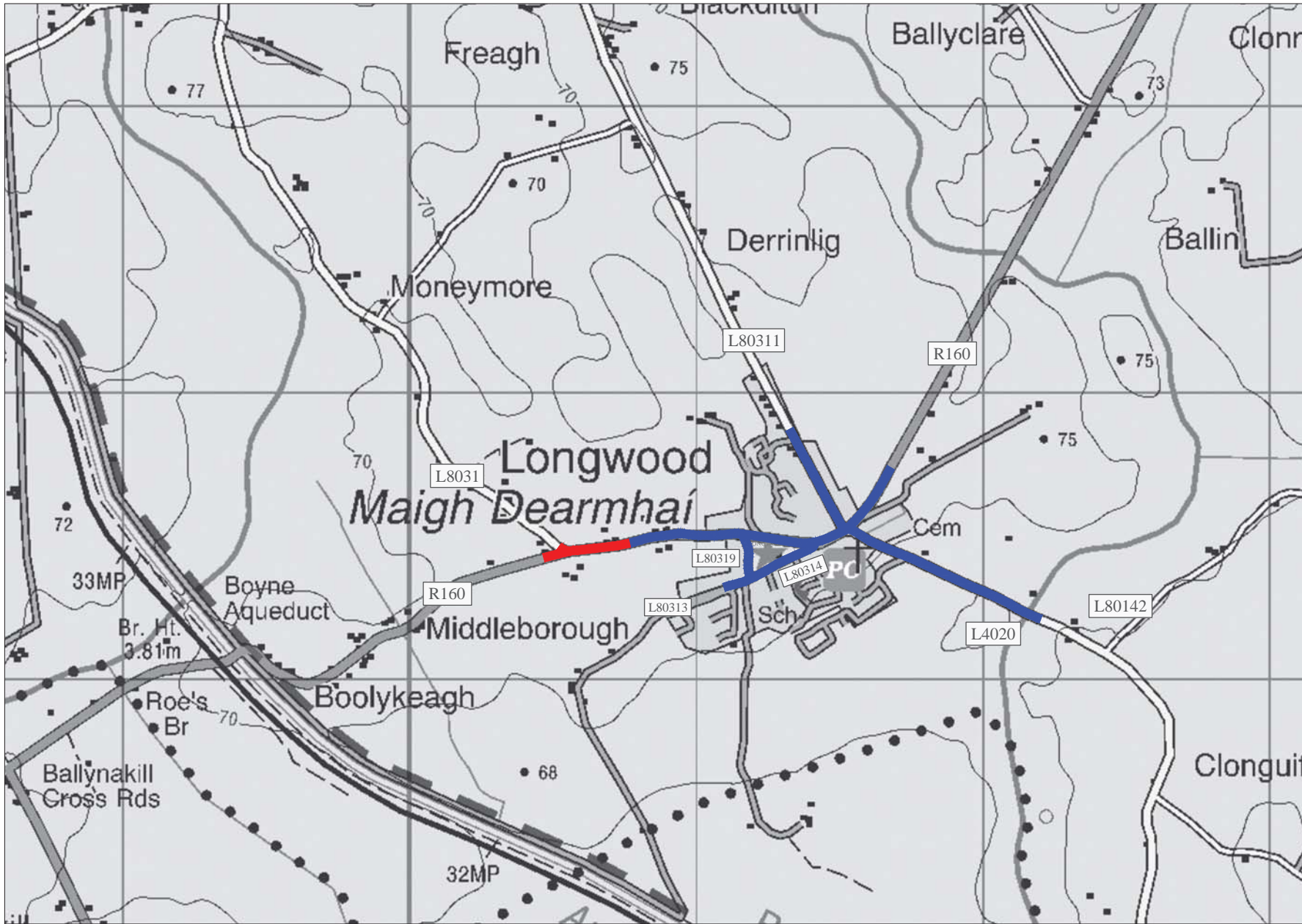
TRACED	
SURVEYED	
DRAWN	AO
DESIGNED	PP
CHECKED	NW

COPYRIGHT
 ORDNANCE SURVEY OFFICE
 &
 MEATH COUNTY COUNCIL

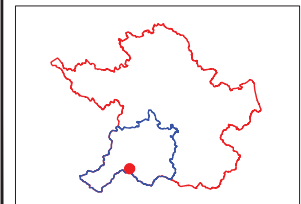
REV.	DESCRIPTION	BY	CHK	DATE	HORIZONTAL	VERTICAL	DATE

DRAWING TITLE: Location: - Kinnegad - Trim MD
 DRAWING NO: TRA-11-07-CWT12

This is a Computer Generated Map - OS Licence No. 2017/23/CC/MD/Meath County Council
 This map is drawn to the Largest Scale published by the Ordnance Survey



Please Note: This map is for reference purposes only. Measurements to be taken from text.



MEATH COUNTY COUNCIL,
 BUVINDA HOUSE,
 DUBLIN ROAD,
 NAVAN,
 CO. MEATH. C15 Y291

TEL. 046 9097000
 FAX. 046 9097001
 WEB. www.meathcoco.ie.

PROJECT: **County Wide SSL Review**

TRACED	
SURVEYED	
DRAWN	AO
DESIGNED	PP
CHECKED	NW

COPYRIGHT
 ORDNANCE SURVEY OFFICE
 &
 MEATH COUNTY COUNCIL

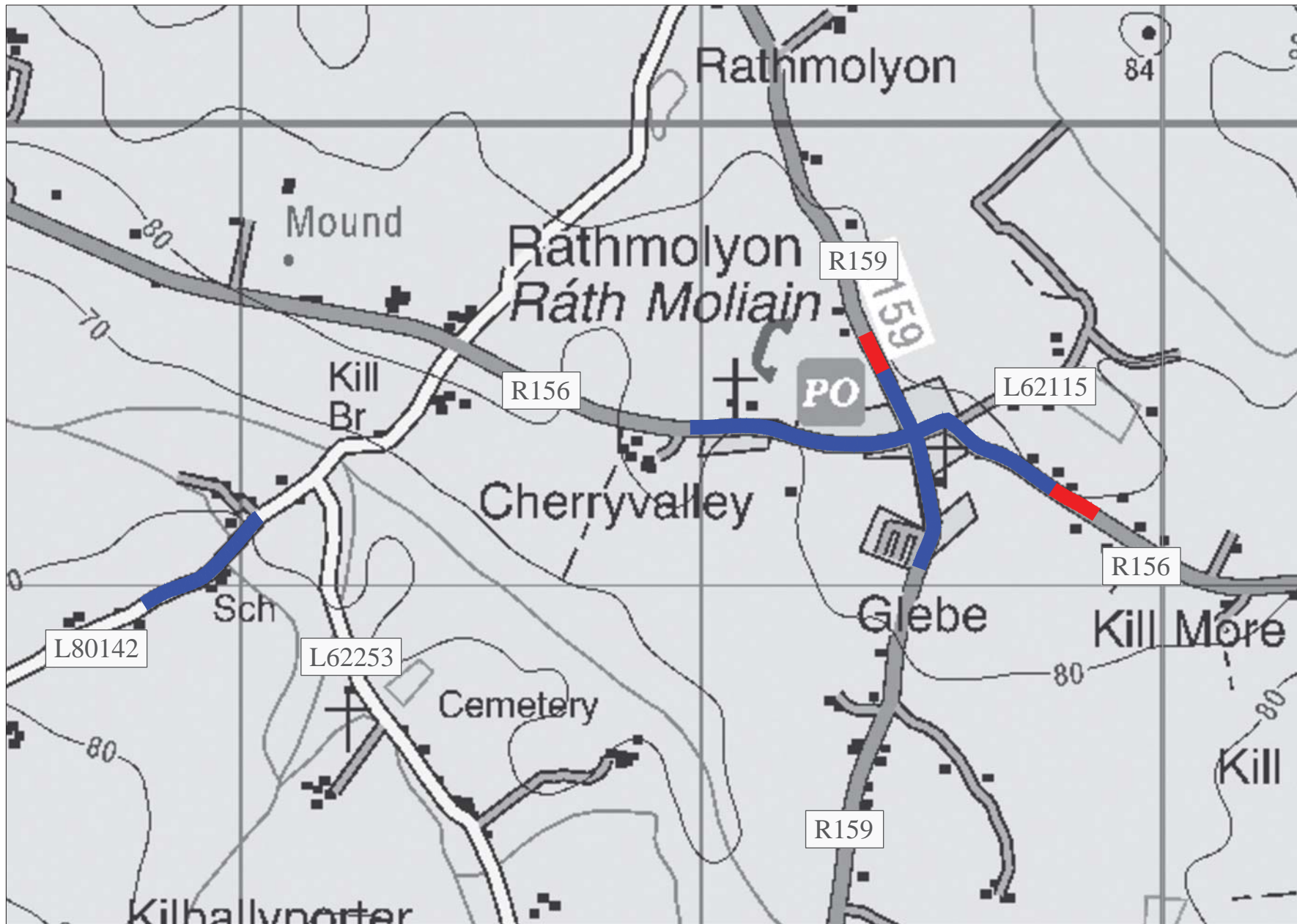
REV.	DESCRIPTION	BY	CHK	DATE	HORIZONTAL	VERTICAL	DATUM

NOTES:

DRAWING TITLE:
Location: - Longwood - Trim MD

DRAWING NO: **TRA-11-07-CWT13Rev.A**

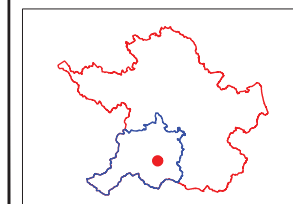
This is a Computer Generated Map - OS Licence No. 2017316CC/M0/Meath County Council
 This map is drawn to the Largest Scale published by the Ordnance Survey



LEGEND

- 50km/h
- 60km/h

Please Note: This map is for reference purposes only. Measurements to be taken from text.



 MEATH COUNTY COUNCIL,
 BUVINDA HOUSE,
 DUBLIN ROAD,
 NAVAN,
 CO. MEATH. C15 Y291
 TEL. 046 9097000
 FAX. 046 9097001
 WEB. www.meathcoco.ie.

PROJECT: County Wide SSL Review

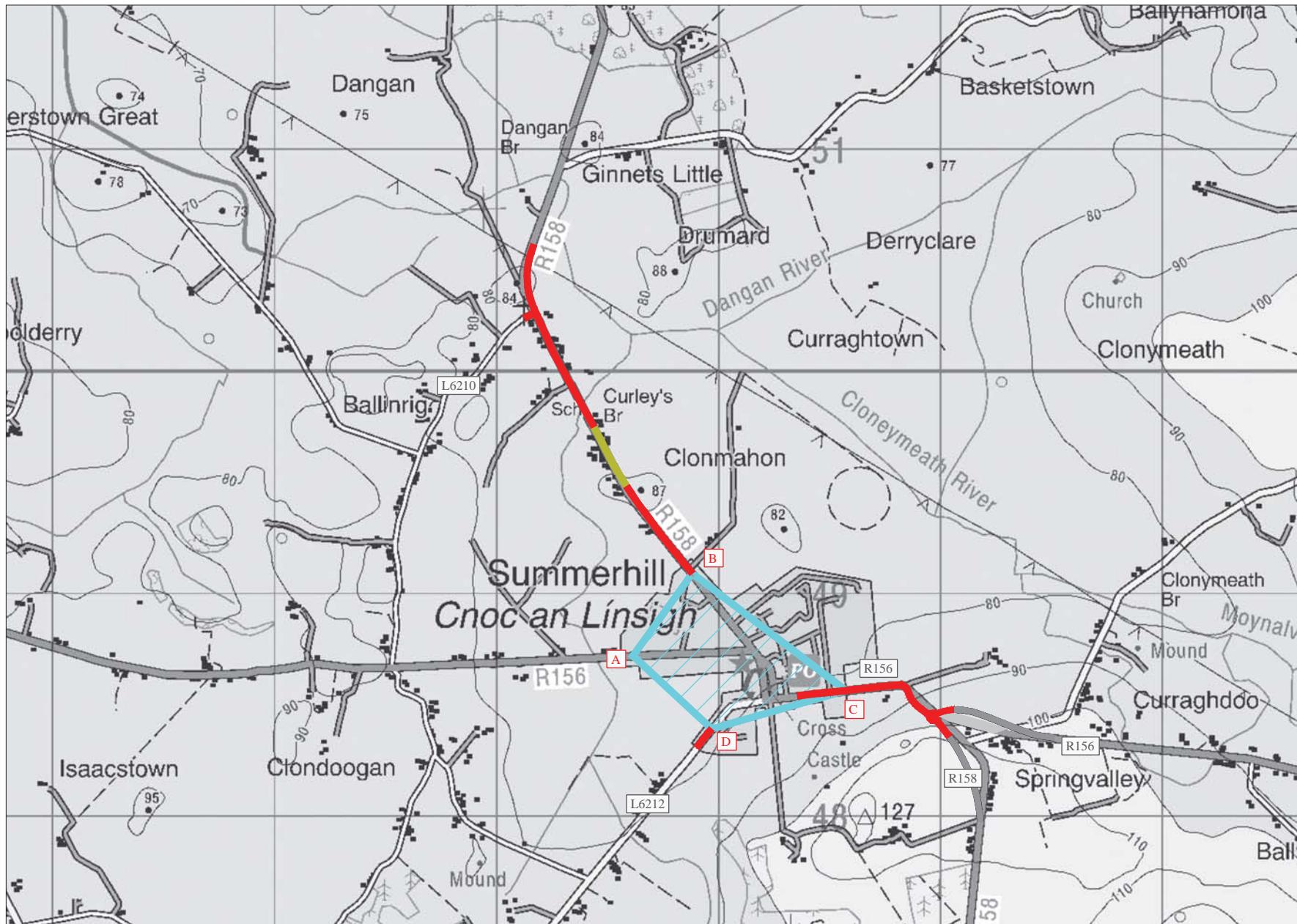
TRACED	
SURVEYED	
DRAWN	AO
DESIGNED	PP
CHECKED	NW

COPYRIGHT
 ORDNANCE SURVEY OFFICE
 &
 MEATH COUNTY COUNCIL

REV.	DESCRIPTION	BY	CHK	DATE	HORIZONTAL	VERTICAL	DATE	DATUM

NOTES:

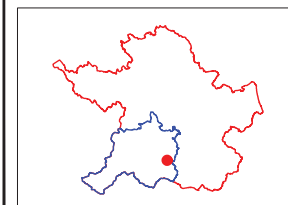
DRAWING TITLE:
 Location: - Rathmolyon & Kill N.S. - Trim MD
 DRAWING NO: TRA-11-07-CWT15
 This is a Computer Generated Map - OS Licence No. 2017/31/CC/Meath County Council
 This map is drawn to the Largest Scale published by the Ordnance Survey



LEGEND

	50/60km/h Periodic
	50km/h zone
	60km/h

Please Note: This map is for reference purposes only. Measurements to be taken from text.



MEATH COUNTY COUNCIL
 BUVINDA HOUSE,
 DUBLIN ROAD,
 NAVAN,
 CO. MEATH. C15 Y291

TEL. 046 9097000
 FAX. 046 9097001
 WEB. www.meathcoco.ie.

PROJECT: **County Wide SSL Review**

TRACED	
SURVEYED	
DRAWN	AO
DESIGNED	PP
CHECKED	NW

COPYRIGHT
 ORDNANCE SURVEY OFFICE
 &
 MEATH COUNTY COUNCIL

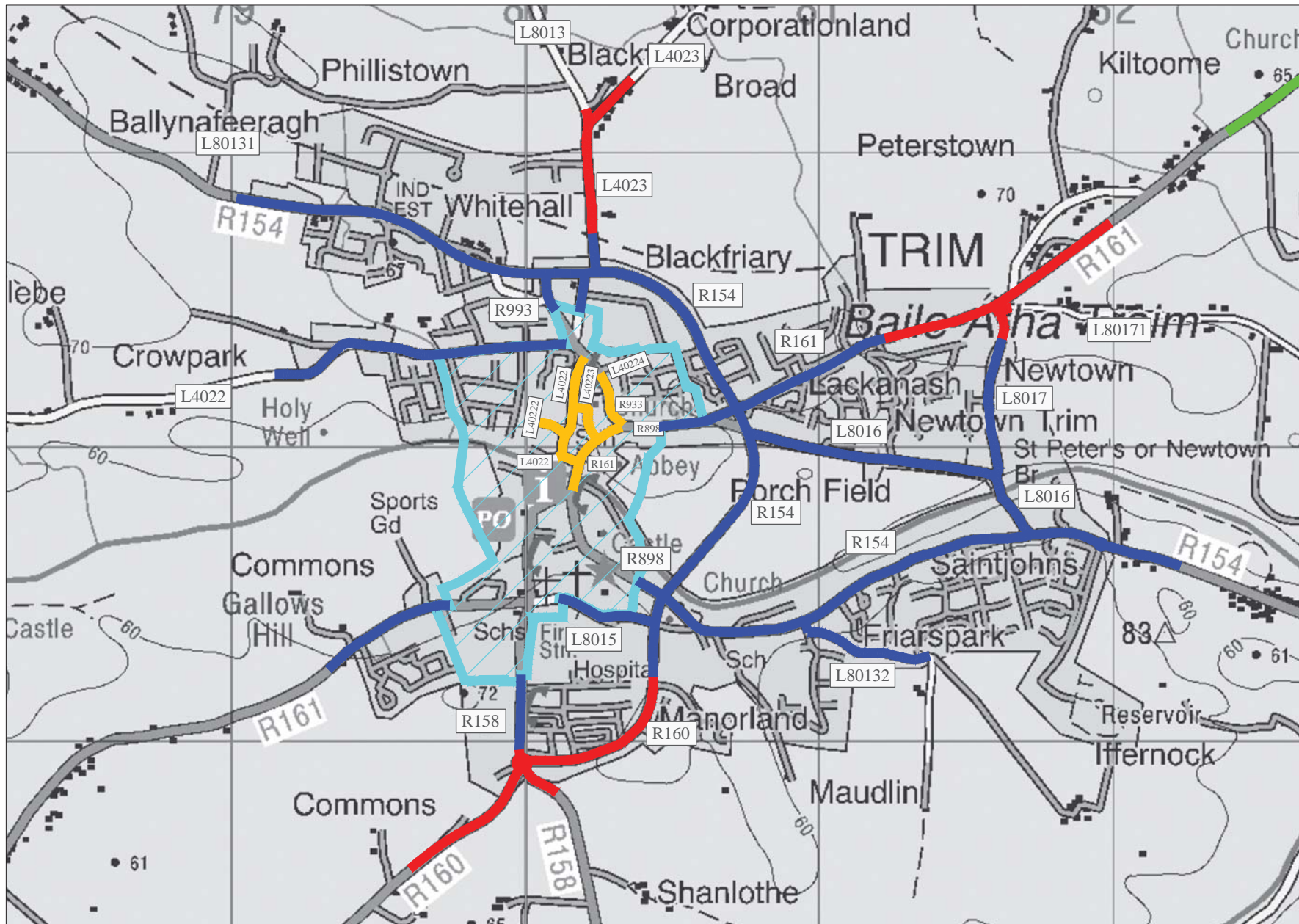
REV.	DESCRIPTION	BY	CHK	DATE	HORIZONTAL	VERTICAL	DATE	DATUM

NOTES:

DRAWING TITLE:
Location: - Summerhill & Dangan N.S. - Trim MD

DRAWING NO: **TRA-11-07-CWT16Rev.A**

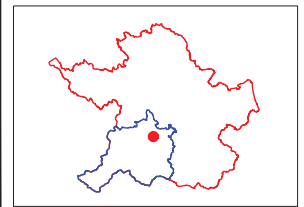
This is a Computer Generated Map - OS Licence No. 2017/31/CC/Meath County Council
 This map is drawn to the Largest Scale published by the Ordnance Survey



LEGEND

- 30km/h
- 50km/h Built Up Area
- 50km/h
- 60km/h
- 100km/h

Please Note: This map is for reference purposes only. Measurements to be taken from text.



MEATH COUNTY COUNCIL
 BUVINDA HOUSE,
 DUBLIN ROAD,
 NAVAN,
 CO. MEATH. C15 Y291

TEL. 046 9097000
 FAX. 046 9097001
 WEB. www.meathcoco.ie.

PROJECT: **County Wide SSL Review**

TRACED	
SURVEYED	
DRAWN	AO
DESIGNED	PP
CHECKED	NW

COPYRIGHT
 ORDNANCE SURVEY OFFICE
 &
 MEATH COUNTY COUNCIL

REV.	DESCRIPTION	BY	CHK	DATE	HORIZONTAL	VERTICAL	DATE

NOTES:

DRAWING TITLE: **Location: - Trim - Trim MD**

DRAWING NO: **TRA-11-07-CWT17**

This is a Computer Generated Map
 OS Licence No. 2017/31/CCMA/Meath County Council
 This map is drawn to the Largest Scale published by the Ordnance Survey