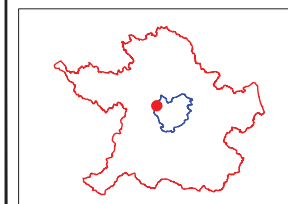


LEGEND

- █ 50km/h
- █ 60km/h
- █ 80km/h

Please Note: This map is for reference purposes only. Measurements to be taken from text.



MEATH COUNTY COUNCIL,
 BUVINDA HOUSE,
 DUBLIN ROAD,
 NAVAN,
 CO. MEATH. C15 Y291
 TEL. 046 9097000
 FAX. 046 9097001
 WEB. www.meathcoco.ie.

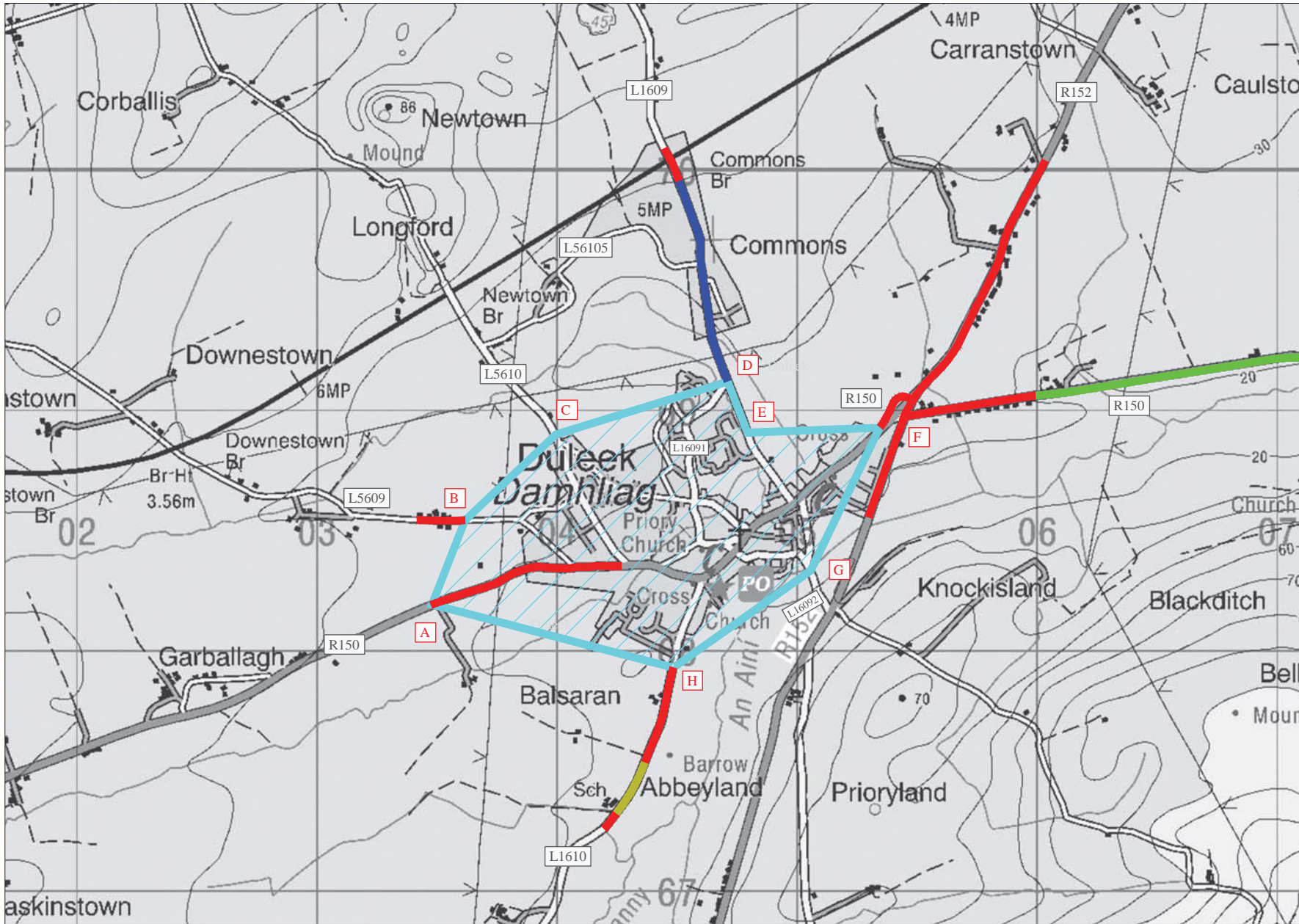
PROJECT: **County Wide SSL Review**

TRACED	
SURVEYED	
DRAWN	AO
DESIGNED	PP
CHECKED	NW

COPYRIGHT
 ORDNANCE SURVEY OFFICE
 &
 MEATH COUNTY COUNCIL

REV.	DESCRIPTION	BY	CHK	DATE	HORIZONTAL	VERTICAL	DATE	DATUM

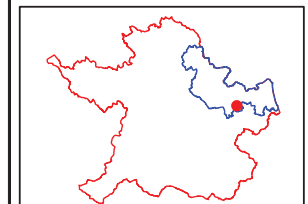
DRAWING TITLE: **Bohermeen & Grange - Navan MD & Kells MD**
 DRAWING NO: **TRA-11-07-CWN01Rev.A**
 This is a Computer Generated Map - OS Licence No. 201731/CCMA/Meath County Council
 This map is drawn to the Largest Scale published by the Ordnance Survey



LEGEND

	50km/h zone
	50km/h
	50/60km/h Periodic
	60km/h
	100km/h

Please Note: This map is for reference purposes only. Measurements to be taken from text.



MEATH COUNTY COUNCIL,
 BUVINDA HOUSE,
 DUBLIN ROAD,
 NAVAN,
 CO. MEATH. C15 Y291
 TEL. 046 9097000
 FAX. 046 9097001
 WEB. www.meathcoco.ie.

PROJECT: County Wide SSL Review

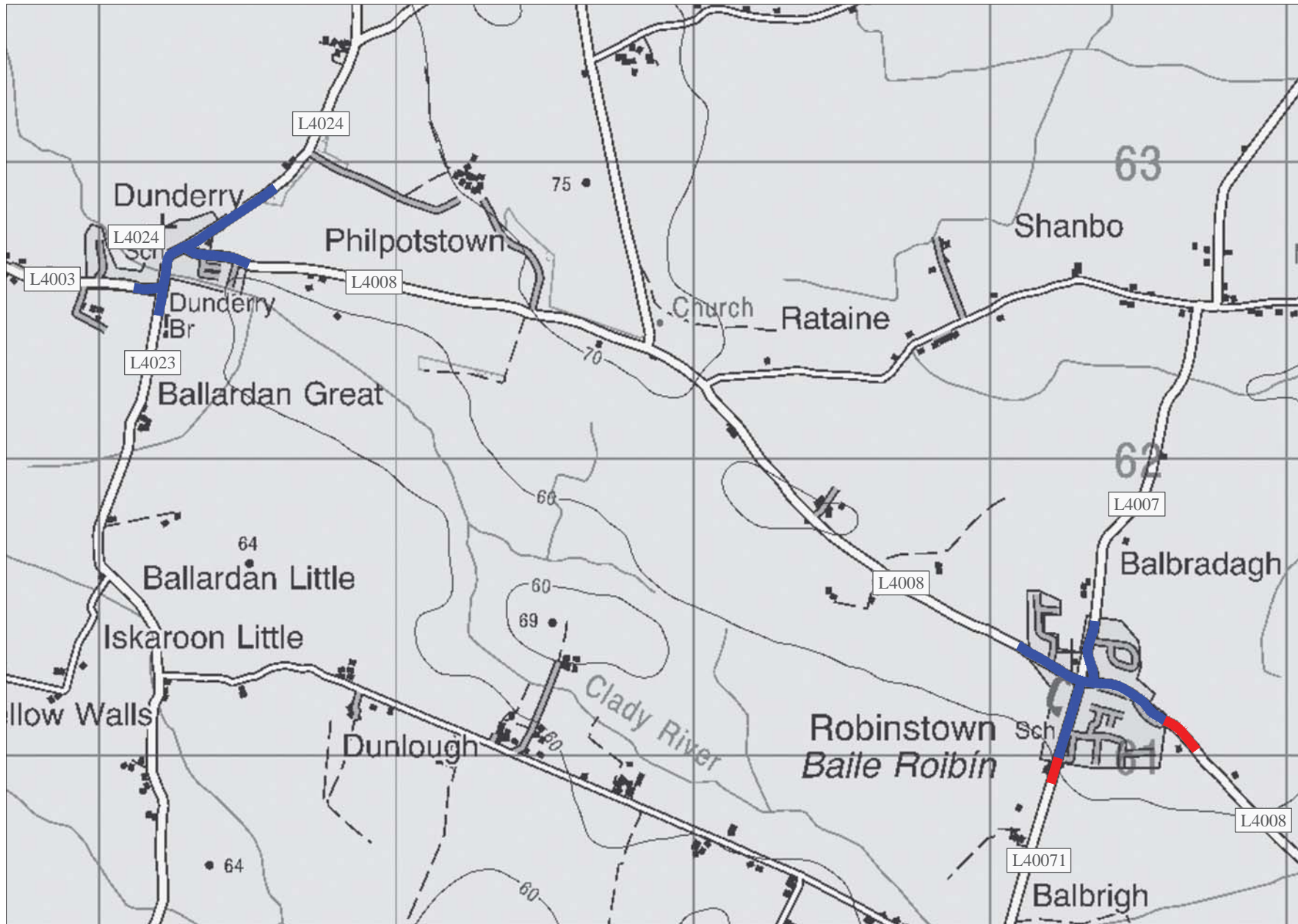
TRACED	
SURVEYED	
DRAWN	AO
DESIGNED	PP
CHECKED	NW

COPYRIGHT
 ORDNANCE SURVEY OFFICE
 &
 MEATH COUNTY COUNCIL

REV.	DESCRIPTION	BY	CHK	DATE	HORIZONTAL	VERTICAL	DATE	DATUM
							June 2017	

NOTES:

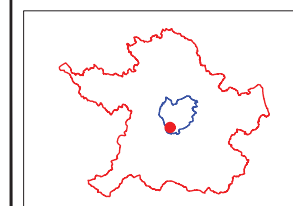
DRAWING TITLE:
 Location: - Duleek - Laytown & Bettystown MD & Ashbourne MD
 DRAWING NO.: TRA-11-07-CWLB05
 This is a Computer Generated Map - OS Licence No. 2017/3/CCMA/Meath County Council
 This map is drawn to the Largest Scale published by the Ordnance Survey



LEGEND

- 50km/h
- 60km/h

Please Note: This map is for reference purposes only. Measurements to be taken from text.



MEATH COUNTY COUNCIL,
 BUVINDA HOUSE,
 DUBLIN ROAD,
 NAVAN,
 CO. MEATH. C15 Y291
 TEL. 046 9087000
 FAX. 046 9087001
 WEB. www.meathcoco.ie.

PROJECT: **County Wide SSL Review**

TRACED	
SURVEYED	
DRAWN	AO
DESIGNED	PP
CHECKED	NW

COPYRIGHT
 ORDNANCE SURVEY OFFICE
 &
 MEATH COUNTY COUNCIL

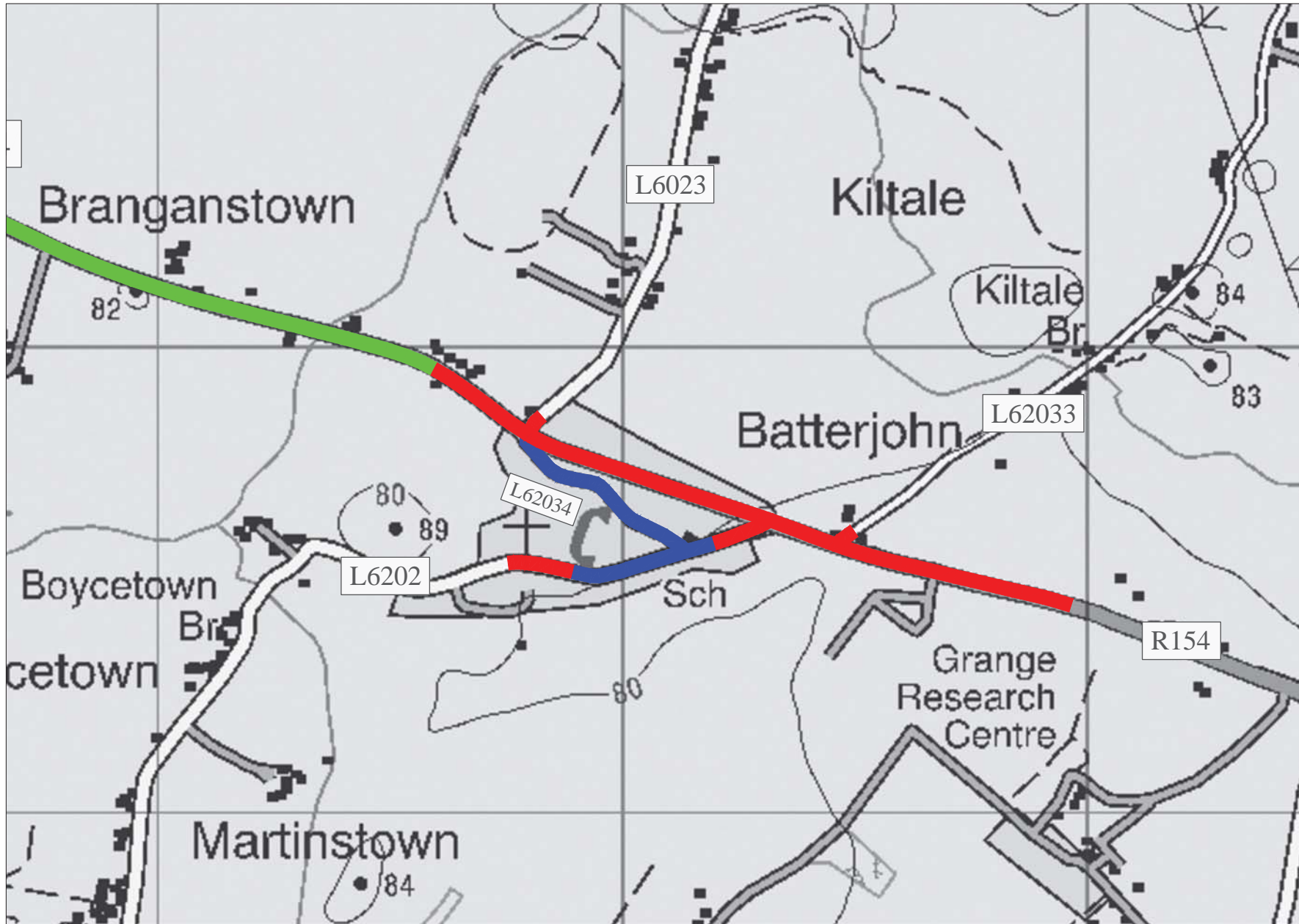
REV.	DESCRIPTION	BY	CHK	DATE	HORIZONTAL	VERTICAL	DATUM

NOTES:

DRAWING TITLE:
**Location: -
 Dunderry & Robinstown - Navan
 MD & Trim MD**

DRAWING NO: **TRA-11-07-CWN02**

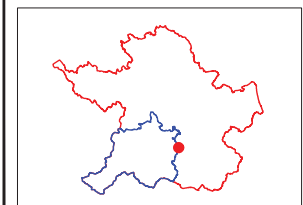
This is a Computer Generated Map
 OS Licence No. 201731/CCMA/Meath County Council
 This map is drawn to the *Largest Scale* published by the Ordnance Survey



LEGEND

- 50km/h
- 60km/h
- 100km/h

Please Note: This map is for reference purposes only. Measurements to be taken from text.



MEATH COUNTY COUNCIL,
 BUVINDA HOUSE,
 DUBLIN ROAD,
 NAVAN,
 CO. MEATH. C15 Y291
 TEL. 046 9097000
 FAX. 046 9097001
 WEB. www.meathcoco.ie.

PROJECT: **County Wide SSL Review**

TRACED	
SURVEYED	
DRAWN	AO
DESIGNED	PP
CHECKED	NW

COPYRIGHT
 ORDNANCE SURVEY OFFICE
 &
 MEATH COUNTY COUNCIL

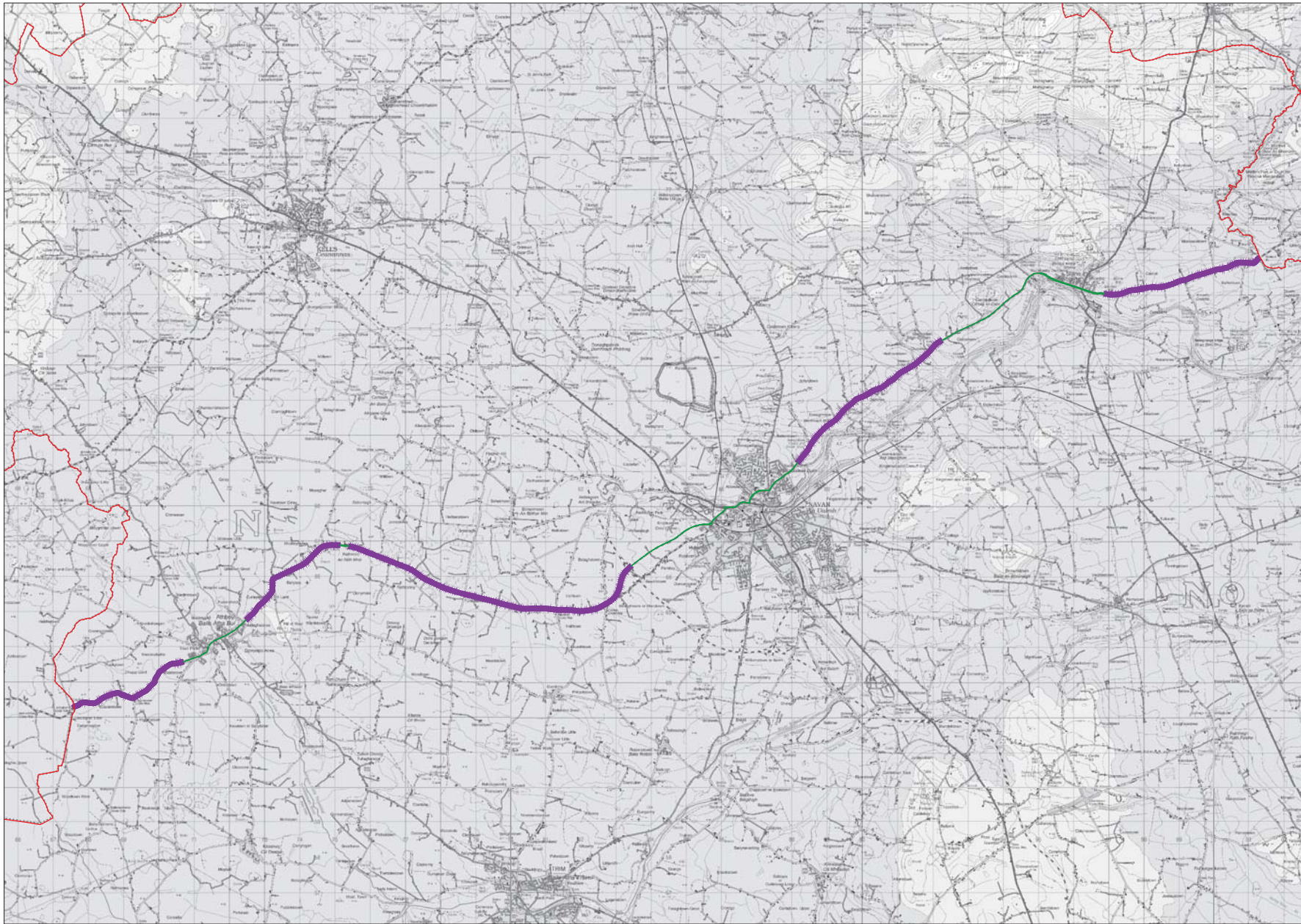
REV.	DESCRIPTION	BY	CHK	DATE	HORIZONTAL	VERTICAL	DATE	DATUM

NOTES:

DRAWING TITLE:
Location: - Kiltale - Trim MD & Rataoth MD

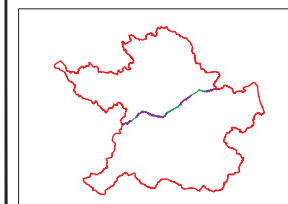
DRAWING NO: **TRA-11-07-CWT11**

This is a Computer Generated Map - OS License No. 2017/31/CC/Meath County Council
 This map is drawn to the Largest Scale published by the Ordnance Survey



- LEGEND**
- 80km/h
 - N51
 - County Boundary

Please Note: This map is for reference purposes only. Measurements to be taken from text.



MEATH COUNTY COUNCIL,
 BUVINDA HOUSE,
 DUBLIN ROAD,
 NAVAN,
 CO. MEATH. C15 Y291

TEL. 046 9087000
 FAX. 046 9087001
 WEB. www.meathcoco.ie.

PROJECT: **County Wide SSL Review**

TRACED	
SURVEYED	
DRAWN	AO
DESIGNED	PP
CHECKED	NW

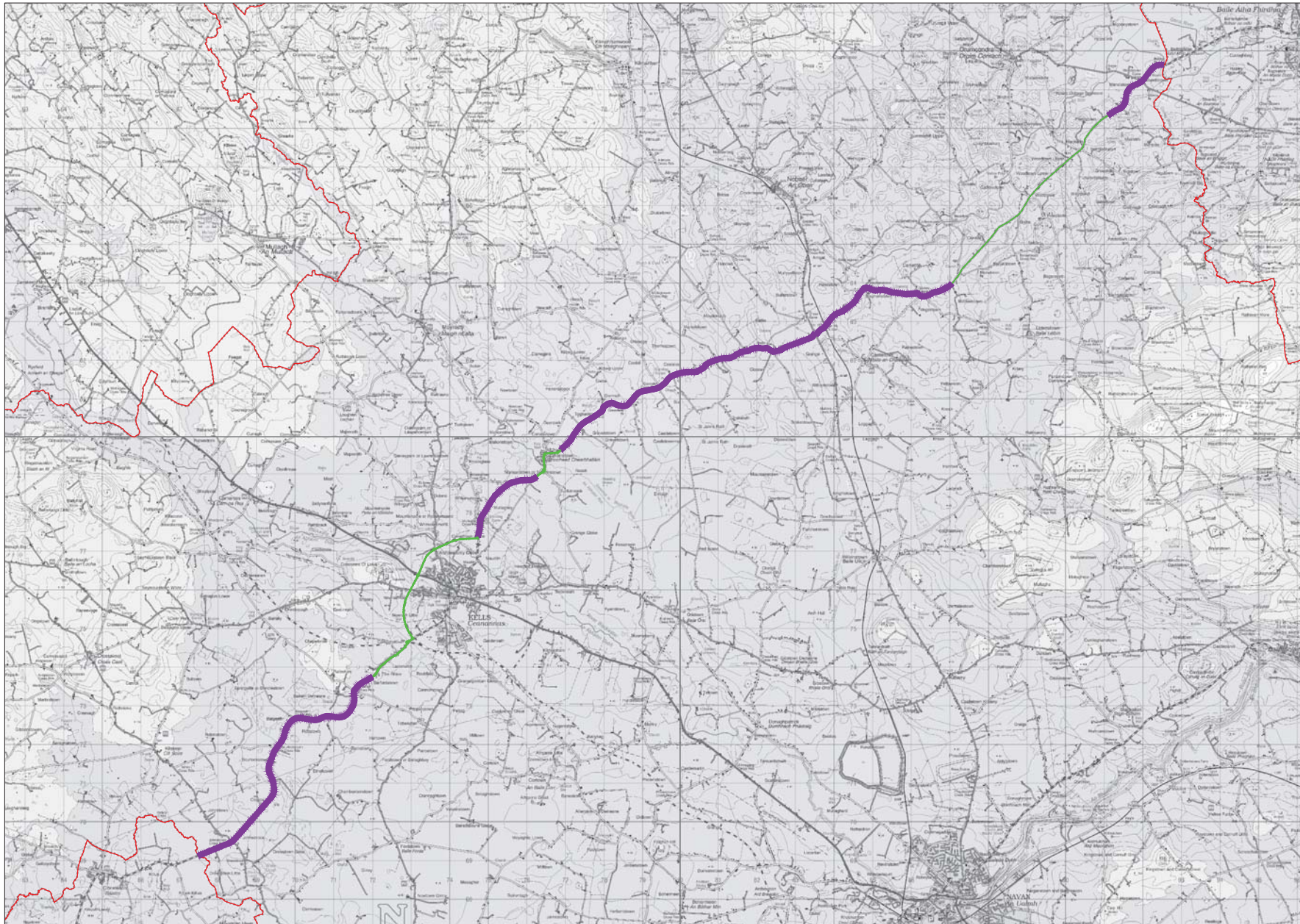
COPYRIGHT
 ORDNANCE SURVEY OFFICE
 &
 MEATH COUNTY COUNCIL

REV.	DESCRIPTION	BY	CHK	DATE	HORIZONTAL	VERTICAL	DATUM

NOTES:

DRAWING TITLE:
Location: - N51 - Kells MD, Laytown & Bettystown MD and Navan MD
 DRAWING NO: **TRA-11-07-CWN03Rev.A**

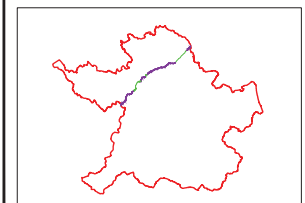
This is a Computer Generated Map -
 OS Licence No. 2017/31/CCMA/Meath County Council
 This map is drawn to the Largest Scale published by the Ordnance Survey



LEGEND

- 80km/h
- N52
- County Boundary

Please Note: This map is for reference purposes only. Measurements to be taken from text.



MEATH COUNTY COUNCIL,
BUVINDA HOUSE,
DUBLIN ROAD,
NAVAN,
CO. MEATH. C15 Y291

TEL. 046 9087000
 FAX. 046 9087001
 WEB. www.meathcoco.ie.

PROJECT:

County Wide SSL Review

TRACED	
SURVEYED	
DRAWN	AO
DESIGNED	PP
CHECKED	NW

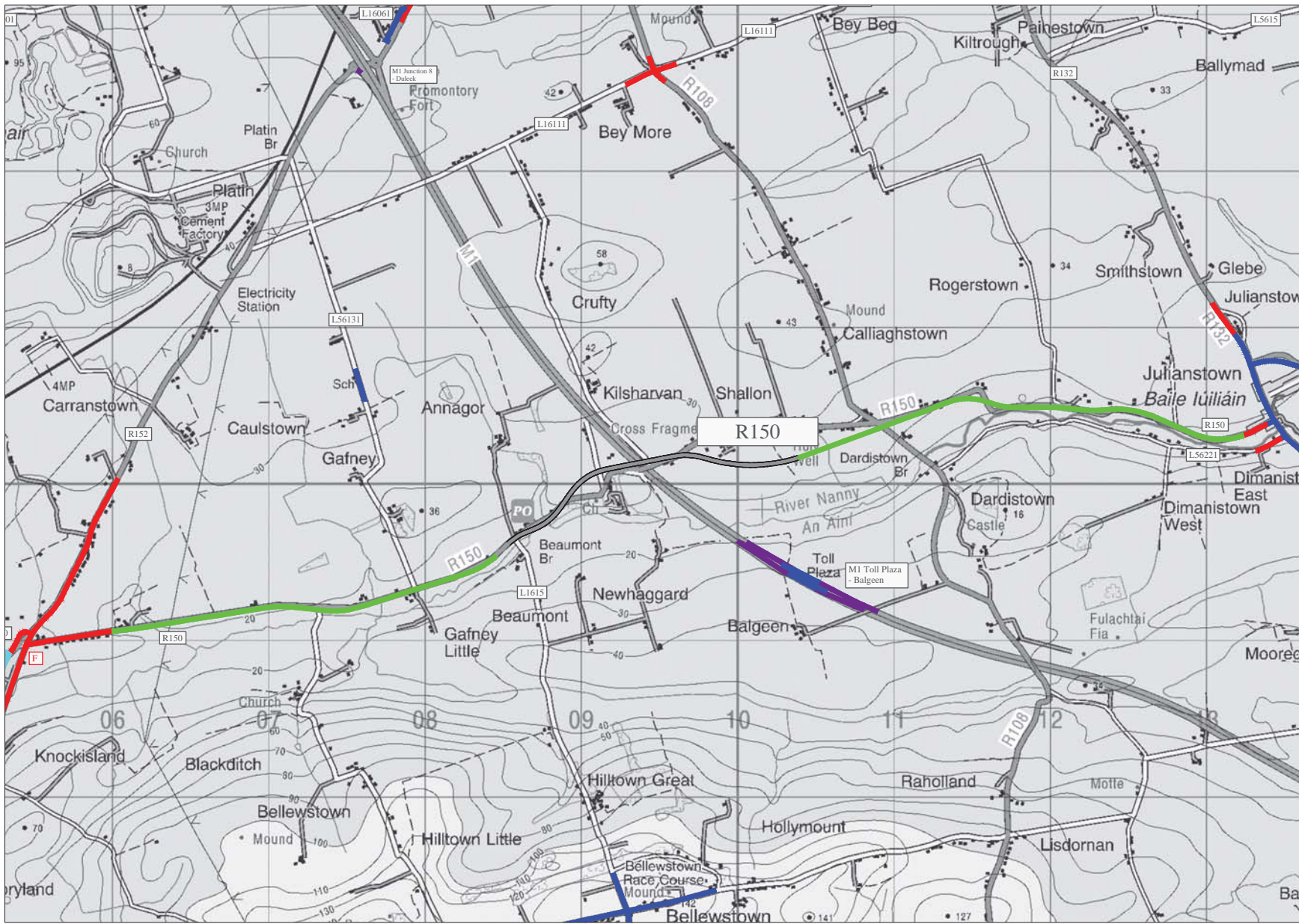
COPYRIGHT
 ORDNANCE SURVEY OFFICE
 &
 MEATH COUNTY COUNCIL

REV.	DESCRIPTION	BY	CHK	DATE	HORIZONTAL	VERTICAL	DATUM

NOTES:

DRAWING TITLE:
Location: -
N52 - Kells MD and Laytown &
Bettystown MD
 DRAWING NO: **TRA-11-07-CWK19**

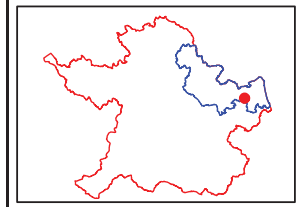
This is a Computer Generated Map -
 OS Licence No. 2017/31/CCMA/Meath County Council
 This map is drawn to the Largest Scale published by the Ordnance Survey



LEGEND

- 50km/h
- 60km/h
- 80km/h
- 100km/h

Please Note: This map is for reference purposes only. Measurements to be taken from text.



MEATH COUNTY COUNCIL,
 BUVINDA HOUSE,
 DUBLIN ROAD,
 NAVAN,
 CO. MEATH. C15 Y291
 TEL. 046 9097000
 FAX. 046 9097001
 WEB. www.meathcoco.ie.

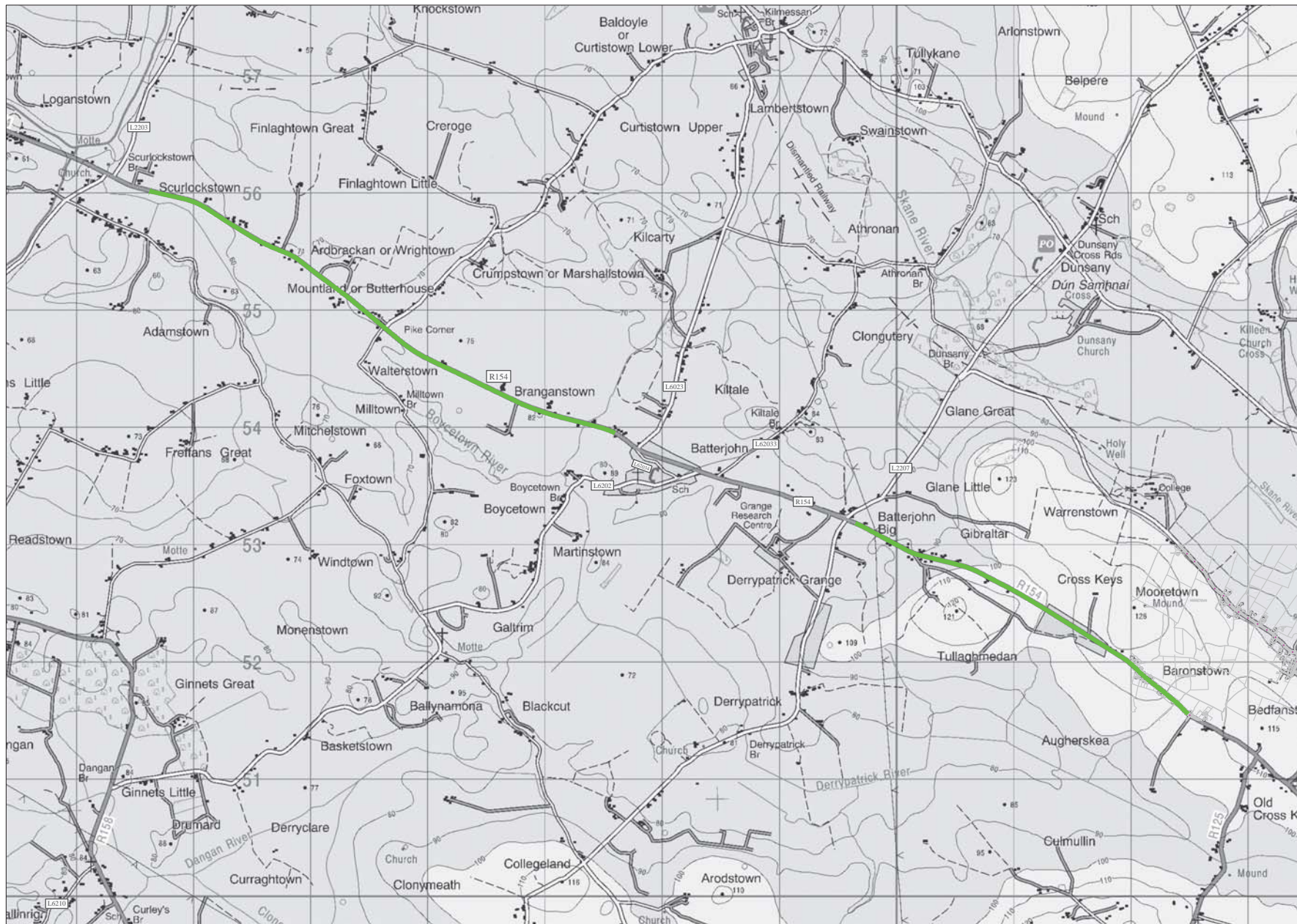
PROJECT: County Wide SSL Review

TRACED	
SURVEYED	
DRAWN	AO
DESIGNED	PP
CHECKED	NW

COPYRIGHT
 ORDNANCE SURVEY OFFICE
 &
 MEATH COUNTY COUNCIL

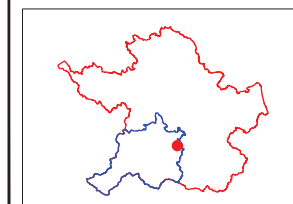
REV.	DESCRIPTION	BY	CHK	DATE	HORIZONTAL	VERTICAL	DATE	DATUM

DRAWING TITLE: R150 Duleek to Julianstown, Bey More, Mount Hanover N.S. & Balgeen - Laytown & Bettystown MD & Ashbourne MD
 DRAWING NO: TRA-11-07-CWLB10Rev.A
 DATE: October 2010
 This is a Computer Generated Map
 OS Licence No: 2017/3/CMA/Meath County Council
 This map is drawn to the Largest Scale published by the Ordnance Survey



LEGEND
 100km/h

Please Note: This map is for reference purposes only. Measurements to be taken from text.



MEATH COUNTY COUNCIL,
 BUVINDA HOUSE,
 DUBLIN ROAD,
 NAVAN,
 CO. MEATH. C15 Y291
 TEL. 046 9097000
 FAX. 046 9097001
 WEB. www.meathcoco.ie.

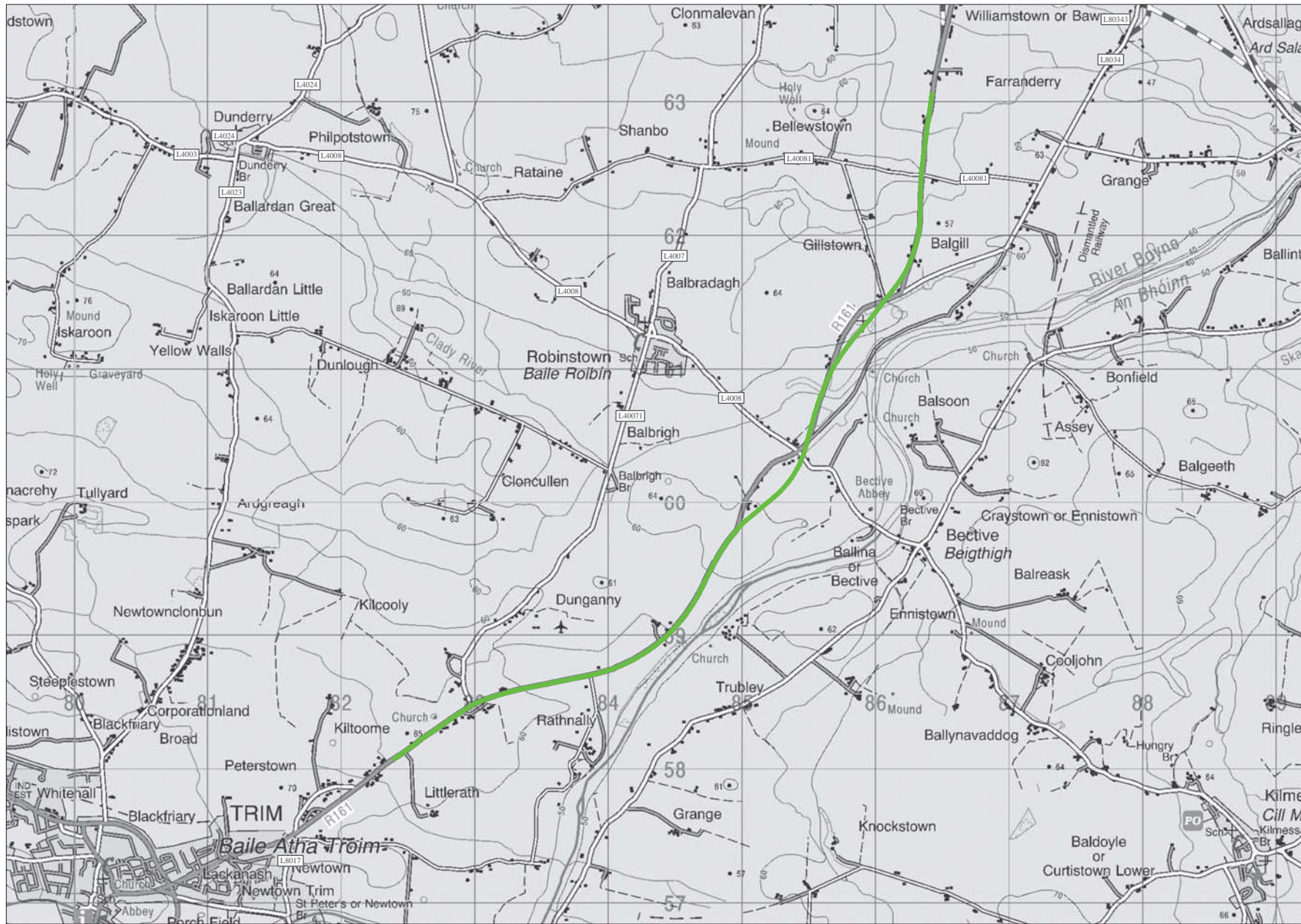
PROJECT: **County Wide SSL Review**

TRACED	
SURVEYED	
DRAWN	AO
DESIGNED	PP
CHECKED	NW

COPYRIGHT
 ORDNANCE SURVEY OFFICE
 &
 MEATH COUNTY COUNCIL

REV.	DESCRIPTION	BY	CHK	DATE	HORIZONTAL	VERTICAL	DATE

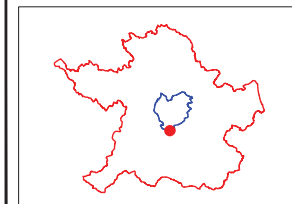
DRAWING TITLE:
Location: -
R154 Trim to Drumree - Trim MD
& Ratoath MD
 DRAWING NO: **TRA-11-07-CWT14**
 DATE **June 2017**
This is a Computer Generated Map -
 OS Licence No. 2017/31/CC/Meath County Council
 This map is drawn to the Largest Scale published by the Ordnance Survey



LEGEND

 100km/h

Please Note: This map is for reference purposes only. Measurements to be taken from text.



MEATH COUNTY COUNCIL,
 BUVINDA HOUSE,
 DUBLIN ROAD,
 NAVAN,
 CO. MEATH. C15 Y291

TEL 046 9087000
 FAX 046 9087001
 WEB www.meathcoco.ie

PROJECT:

County Wide SSL Review

TRACED
 SURVEYED
 DRAWN
 DESIGNED
 CHECKED

COPYRIGHT
 ORDNANCE SURVEY OFFICE
 &
 MEATH COUNTY COUNCIL

REV.	DESCRIPTION	BY	CHK	DATE

HORIZONTAL	VERTICAL	DATE	DATUM
		June 2017	

NOTES:

DRAWING TITLE:
 Location: -
 R161 Navan to Trim - Navan MD
 & Trim MD

DRAWING NO: TRA-11-07-CWN05

This is a Computer Generated Map -
 OS Licence No. 201731/CCMA/Meath County Council
 This map is drawn to the Largest Scale published by the Ordnance Survey