

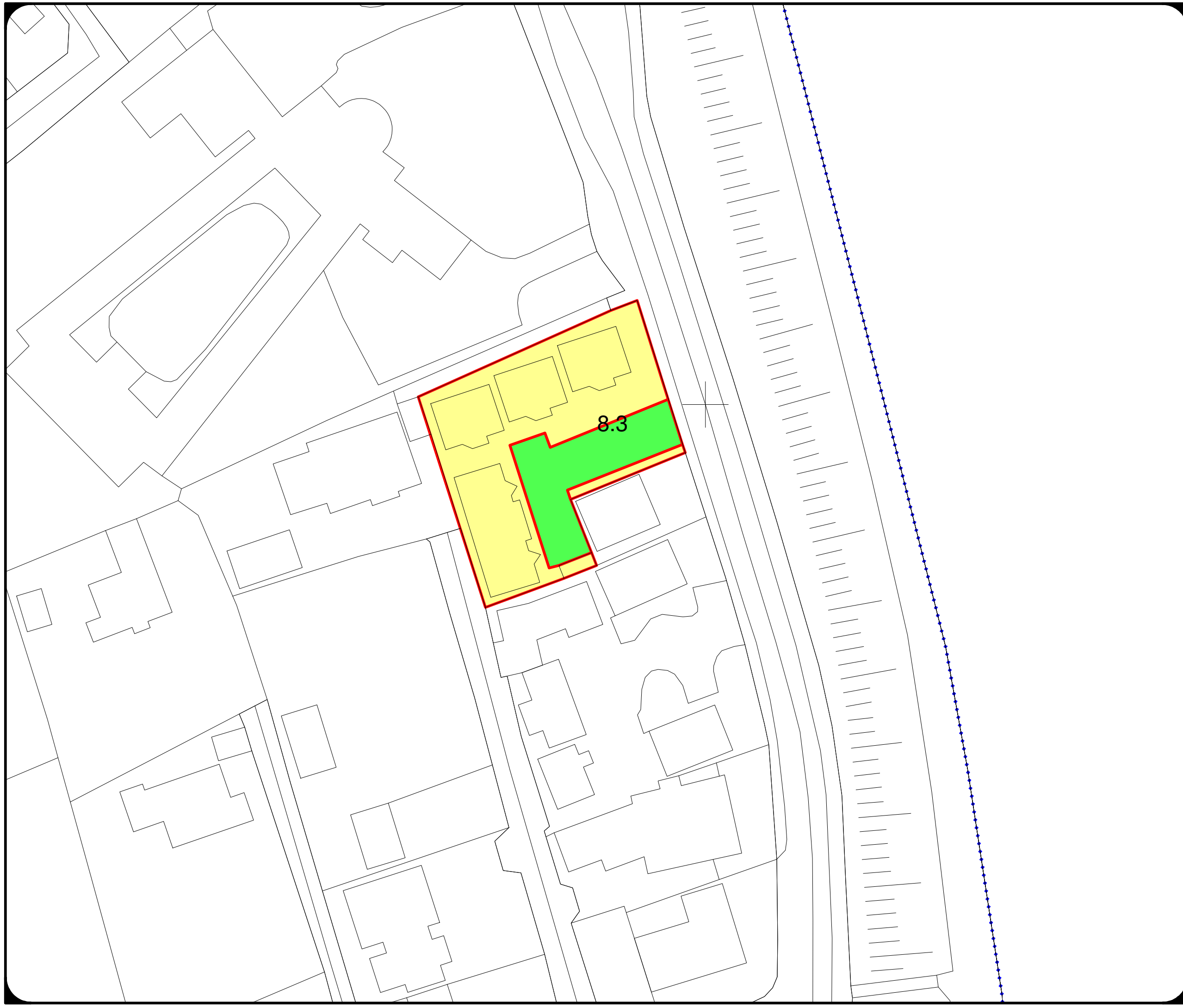




LEGEND

-  Outline of Areas to be taken in charge pursuant to the Planning and Development Acts 2000 - 2016 & Roads Act 1993
-  Outline of Areas NOT to be taken in charge pursuant to the Planning and Development Acts 2000 - 2016 & Roads Act 1993



Date:-	JULY 2017
Municipal District :-	LAYTOWN / BETTYSTOWN
Location:-	Coastview Cottages Laytown Co. Meath
Produced by:-	CG
Scale:-	NTS

Proposed Terms
Meath County Council proposes taking the areas shown on the attached map in charge and applying any security held to carry out remedial works, prioritising the most urgent element of works with the security / deposits available.

Note: Details shown on this map is for information purposes only. Further details on any item should be clarified with Meath County Council. This map has been produced by Meath County Council with available Local Authority and Ordnance Survey base data.
© Ordnance Survey Ireland & Government of Ireland, Meath CCMA 2014/31
NOTE - UNAUTHORISED REPRODUCTION OF THIS MAP INFRINGES STATE COPYRIGHT.

Contact: Planning Department
Meath County Council
Buvinda House
Dublin Road,
Navan, Co. Meath
C15 Y291
Tel: (046) 9097000
Fax: (046) 9097001
e-mail: planning@meathcoco.ie