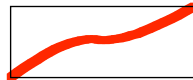
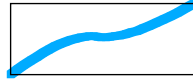
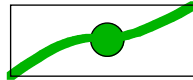


-  Railway lines
-  Canal and Boyne Navigation
-  Turpike roads and turnpike toll-houses

Title: Fig. 2. Distribution map of rail, canal, river, road and air transport infrastructure in Meath recorded in the Meath Industrial Heritage Survey.		Scale: 1:250,000
Site: Meath Industrial Heritage Survey.	Licence No: N/a	Date: 20/03/09
Client: Meath County Council.	Project Ref: H505	