










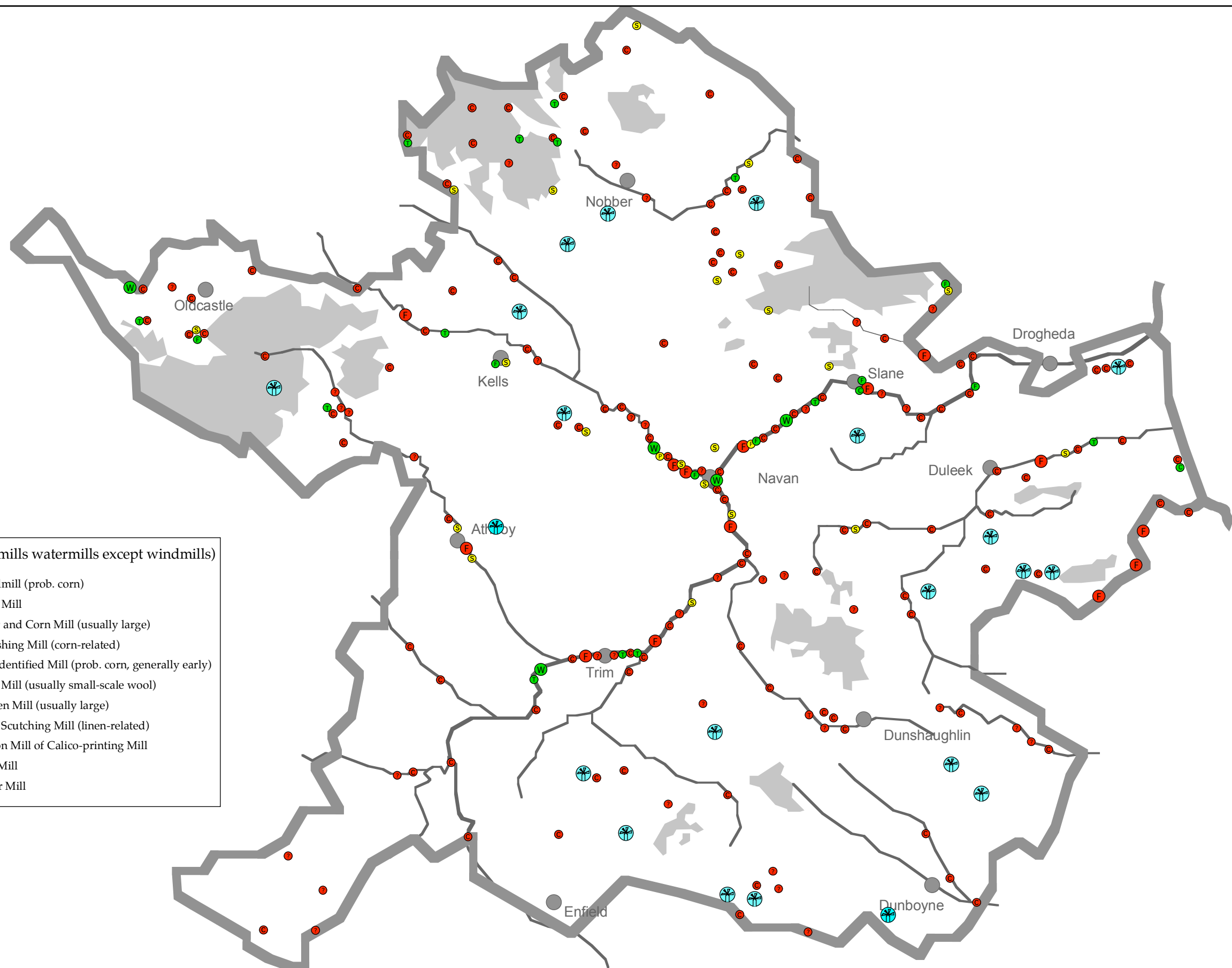




Key (all mills watermills except windmills)

-  Windmill (prob. corn)
-  Corn Mill
-  Flour and Corn Mill (usually large)
-  Threshing Mill (corn-related)
-  Undidentified Mill (prob. corn, generally early)
-  Tuck Mill (usually small-scale wool)
-  Wollen Mill (usually large)
-  Flax/Scutching Mill (linen-related)
-  Cotton Mill of Calico-printing Mill
-  Saw Mill
-  Paper Mill



Title: Fig. 4. Distribution map of windmills and watermills by function in Meath recorded in the Meath Industrial Heritage Survey.		Scale: 1:250,000
Site: Meath Industrial Heritage Survey.	Licence No: N/a	Date: 20/03/09
Client: Meath County Council.	Project Ref: H505	ARCH-TECH ARCHAEOLOGICAL TECHNOLOGY