

Zones of Archaeological Importance, Historical Sites & Monuments,
Proposed Candidate Special Areas of Conservation and Views to be Preserved

Scale 1:8,500

(See Overview) **Map 1**

MEATH COUNTY COUNCIL &
NAVAN TOWN COUNCIL











ADOPTED

Navan Development Plan 2009-2015

Map No. 3

**Archaeological & Natural Heritage
Including Views & Prospects
(Adopted November, 2009)**

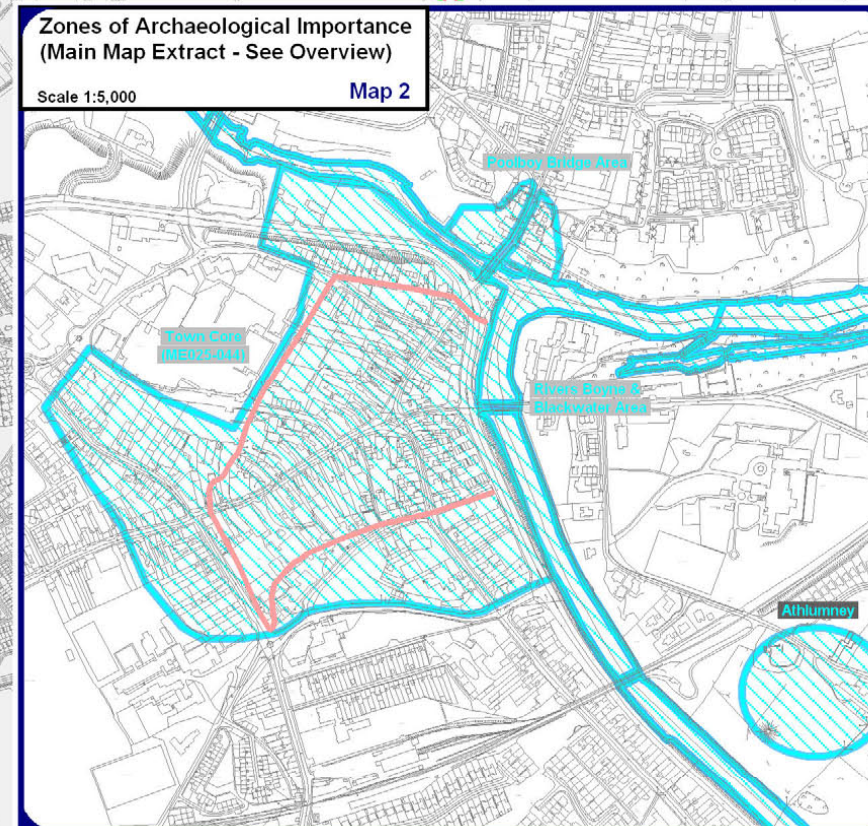
LEGEND

-  Town Council Administrative Boundary
-  Navan Development Plan Boundary
-  Zones of Archaeological Importance
-  Historical Sites & Monuments
-  Views & Prospects to be Preserved
(Relate to River Boyne Corridor)
-  Views & Prospects to be Preserved
(Map Ref VP1 - VP19)
-  Proposed Candidate SAC (River Boyne &
River Blackwater - Site Code 002299)
-  Line of Navan Town Wall

**Zones of Archaeological Importance
(Main Map Extract - See Overview)**

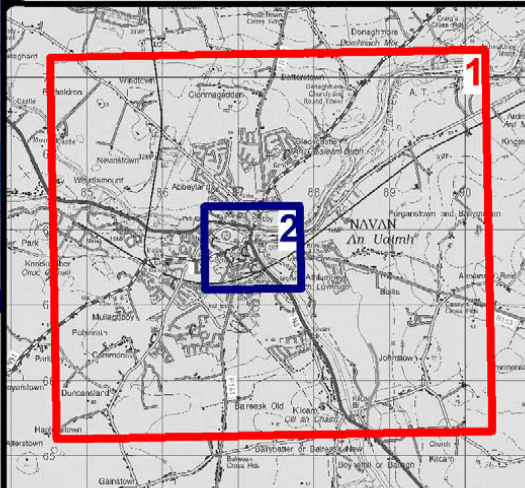
Scale 1:5,000

Map 2



Overview Map Showing Extract Frames

Scale 1:50,000



Note: Details shown on this map is for information purposes only. Further details on any item should be clarified with Meath County Council.
This map has been produced by Meath County Council with available Local Authority and Ordnance Survey base data.
© Ordnance Survey Ireland & Government of Ireland, Meath CCMA 9802
**NOTE - UNAUTHORISED REPRODUCTION
OF THIS MAP INFRINGES
STATE COPYRIGHT.**

Contact:
Planning Department
Meath County Council
Abbey Mall
Abbey Road
Navan, Co. Meath

Tel: (046) 9097000
Fax: (046) 9097001
e-mail: planning@meathcoco.ie

Scale - 1:8,500

Mapinfo File:

C:\mapdata\workspace\Navan_develplan09_archaeological wor

When Printing to:
Oversize A1 Landscape

Produced By: S.K. [01/09]