






















LEGEND

-  Town Council Administrative Boundary
-  Navan Development Plan Boundary
-  Local Area Plan Boundary, Map Ref. LAP
-  Action Area Plan Boundary, Map Ref. AAP
-  Road Corridor; M3 Motorway (Navan Bypass)
-  Strategic Road Corridor; Leinster Orbital Route Preliminary Reservation Corridor, Map Ref. LOR
-  Road Corridors (Diagrammatic Only) Map Ref. RT
-  Road Corridors (Diagrammatic Only)
-  Urban Road Improvements Map Ref. UR
-  Proposed Access Points, Map Ref. AP
-  Possible Access Road Linking Railway Street with Brews Hill
-  Pedestrian Access / Amenity Walkways
-  Rail Route Reservation Corridor
-  Development Brief Boundary
-  Proposed Civic Space / Environmental Improvements
-  Proposed Town Park
-  Stand of Trees to be Preserved, Map Ref. STP
-  Individual Trees to be Preserved, Map Ref. TP
-  Housing Protection Areas
-  NC Location of Neighbourhood Centre (Diagrammatic) Map Ref. NC
-  Location of Gateway Site

Note: Details shown on this map is for information purposes only. Further details on any item should be clarified with Meath County Council. This map has been produced by Meath County Council with available Local Authority and Ordnance Survey base data.
 © Ordnance Survey Ireland & Government of Ireland, Meath CCMA 9802
 NOTE - UNAUTHORISED REPRODUCTION OF THIS MAP INFRINGES STATE COPYRIGHT