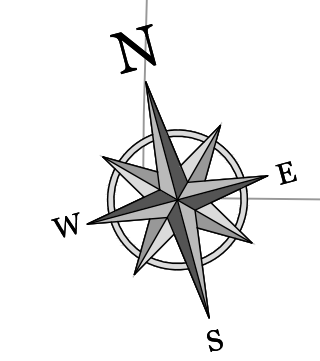
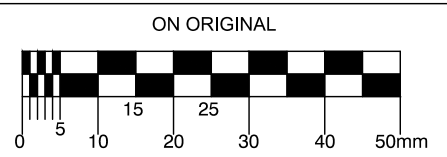
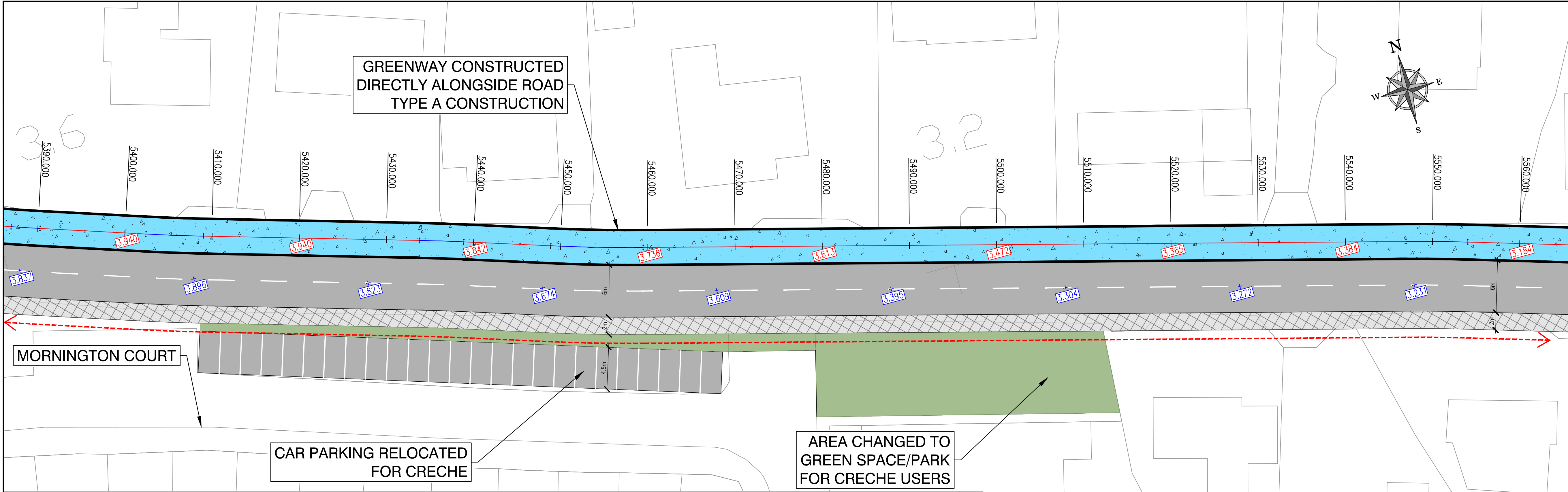


© COPYRIGHT OF THIS DRAWING IS RESERVED BY DBFL CONSULTING ENGINEERS. NO PART SHALL BE REPRODUCED OR TRANSMITTED WITHOUT THEIR WRITTEN PERMISSION.

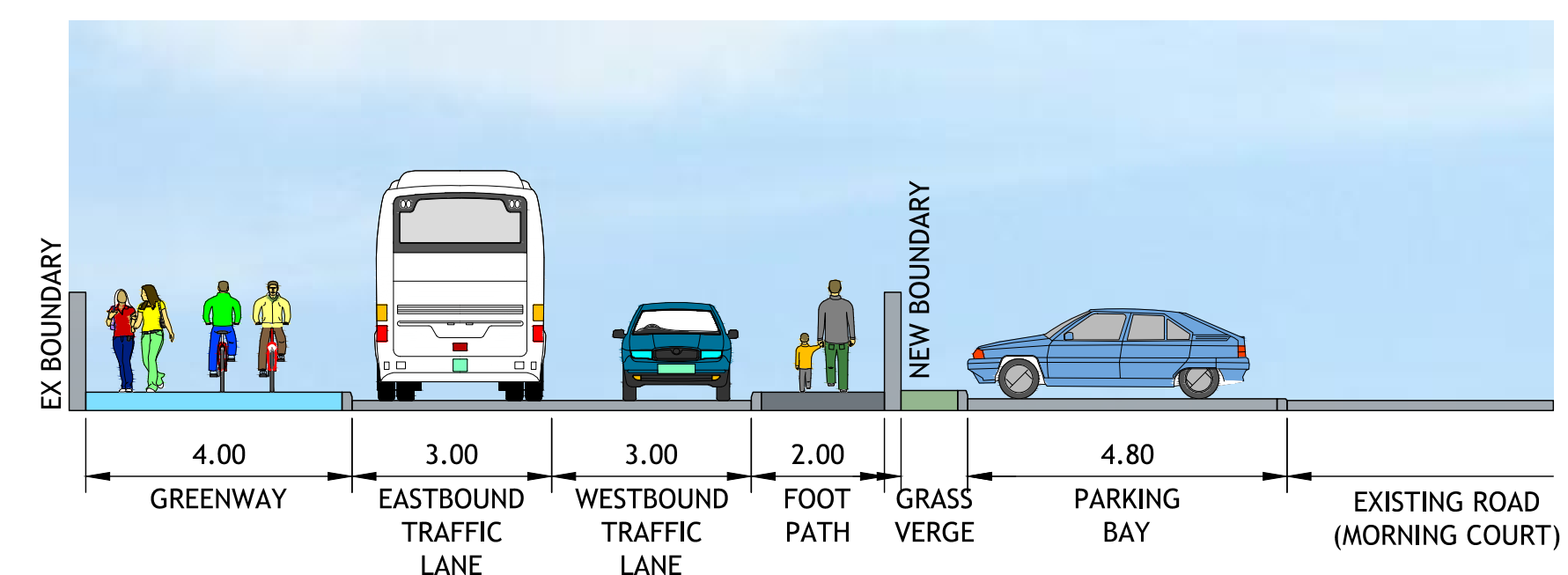


- NOTES:
- GENERAL NOTES:
1. ALL CO-ORDINATES ARE TO IRISH NATIONAL GRID (BASED ON OS MAPPING)
 2. ALL LEVELS ARE TO ORDNANCE DATUM MALIN HEAD (BASED ON LIDAR SURVEY INFORMATION)
 3. ALL DIMENSIONS IN METRES UNLESS SPECIFIED OTHERWISE

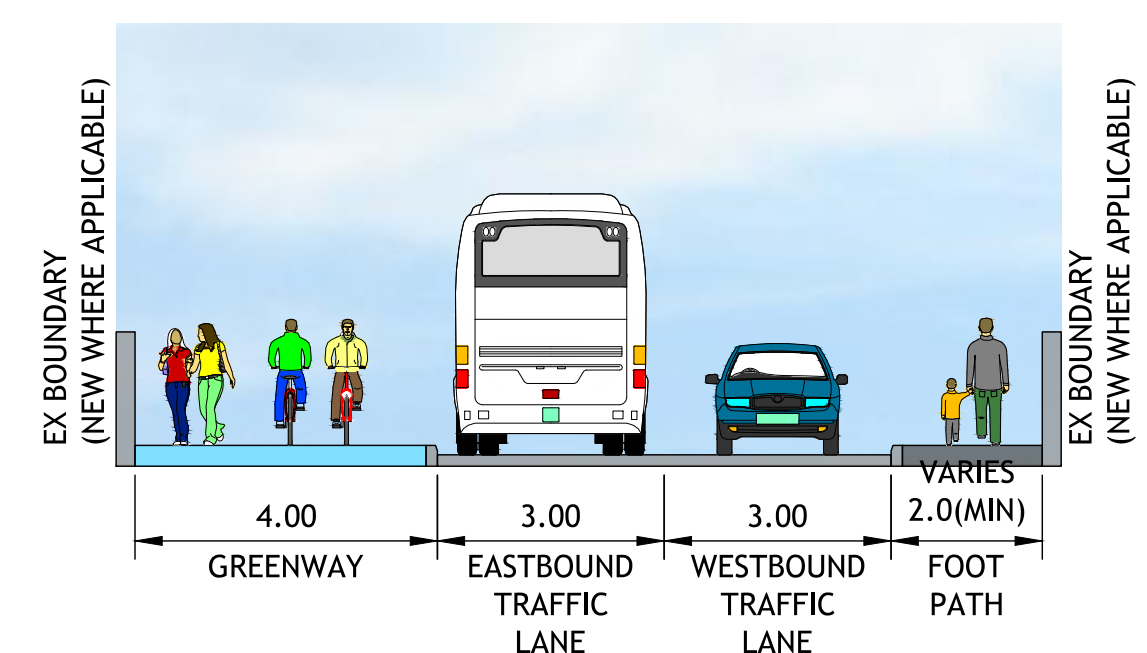
- LEGEND:
- TYPE A CONSTRUCTION SECTION BITUMINOUS CONSTRUCTION (ALONGSIDE ROAD)
 - TYPE B CONSTRUCTION SECTION BITUMINOUS CONSTRUCTION (AWAY FROM ROAD)
 - TYPE C CONSTRUCTION SECTION TIMBERSMALT CONSTRUCTION (DUNES AREA)
 - TYPE D CONSTRUCTION SECTION BOARDWALK CONSTRUCTION
 - TYPE E CONSTRUCTION SECTION LOCAL BRIDGE
 - PROPOSED FOOTPATH
 - EXISTING RIVER / WATER COURSE
 - EXISTING ROAD
 - EXISTING FOOTPATH
 - RAISED TABLE
 - POSSIBLE LAND ACQUISITION
 - EXISTING ROAD LEVEL
 - PROPOSED GREENWAY LEVEL



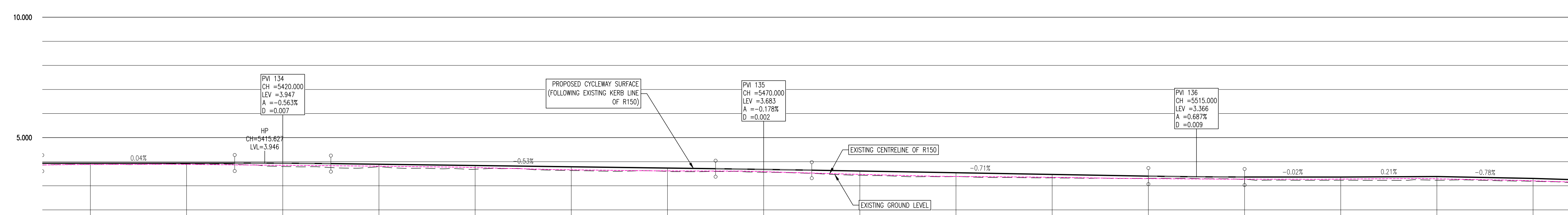
TYPICAL CROSS SECTION TYPE A-5 (CH 5410-CH 5470)



TYPICAL CROSS SECTION TYPE A-6 (CH 5470-CH 5550)



KEYPLAN



BOYNE GREENWAY LONGSECTION
SCALE: H 1:250, V 1:100.
DATUM: 0.000

CHAINAGE	EXISTING GROUND LEVELS	PROPOSED LEVELS	VERTICAL GEOMETRY	HORIZONTAL GEOMETRY
5400.000	3.884	3.940	G = 0.035% L = 2832.8	R = 200.000 L = 6.599
5410.000	3.905	3.944	R = 1774.989 K = 17.750 L = 10.000	L = 24.803
5415.000	3.921	3.946	G = -0.528% L = 1188.4	R = 200.000 L = 5.058
5420.000	3.882	3.940	R = 5621.868 K = 56.219 L = 10.000	L = 9.979
5425.000	3.796	3.885	G = -0.706% L = 1141.7	R = 200.000 L = 10.608
5430.000	3.796	3.885	R = 1456.258 K = 14.563 L = 10.000	L = 87.496
5440.000	3.687	3.842	G = -0.213% L = 1468.4	R = 200.000 L = 7.080
5450.000	3.633	3.789	G = -0.782% L = 1127.8	
5460.000	3.598	3.736		
5465.000	3.564	3.710		
5470.000	3.564	3.681		
5475.000	3.648	3.648		
5480.000	3.440	3.613		
5490.000	3.388	3.542		
5500.000	3.332	3.472		
5510.000	3.310	3.401		
5515.000	3.274	3.374		
5520.000	3.264	3.365		
5530.000	3.230	3.363		
5540.000	3.231	3.384		
5550.000	3.186	3.306		

PT	30-08-19	NON-STATUTORY CONSULTATION	DJG	MPK
REV.	DATE	DESCRIPTION	BY	CHKD.
DESIGNED	MPK	PREPARED	DJG	
DATE	AUG 2019	CHECKED	RLK	

DBFL Consulting Engineers
Dublin Office: Ormrod House, Upper Centre Quay, Dublin 7, Ireland. PHONE: +353 1 400 4000 FAX: +353 1 400 4050
Waterford Office: Unit 2, The Chandlery, 1-2 O'Connell Street, Waterford, Ireland. PHONE: +353 51 308 500 FAX: +353 51 844 813
DBFL Consulting Engineers email: info@dbfl.ie site: www.dbfl.ie

PROJECT
BOYNE GREENWAY
DROGHEDA TO MORNINGTON

DRG. TITLE
PROPOSED ALIGNMENT SHEET 37

CLIENT
comhairle chontae na mbeith county council

SCALE: 1:250 @A1 FILE REF: 170029-2200
DRG. NO. 170029-2237