

© COPYRIGHT OF THIS DRAWING IS RESERVED BY DBFL CONSULTING ENGINEERS. NO PART SHALL BE REPRODUCED OR TRANSMITTED WITHOUT THEIR WRITTEN PERMISSION.

ON ORIGINAL

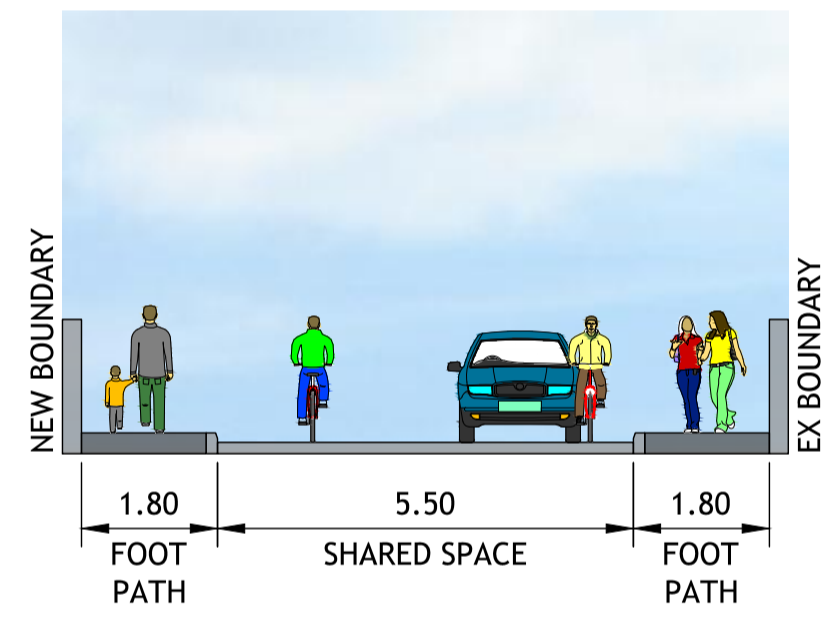
GENERAL NOTES:

- ALL CO-ORDINATES ARE TO IRISH NATIONAL GRID (BASED ON OS MAPPING)
- ALL LEVELS ARE TO ORDNANCE DATUM MALIN HEAD (BASED ON LIAR SURVEY INFORMATION)
- ALL DIMENSIONS IN METRES UNLESS SPECIFIED OTHERWISE

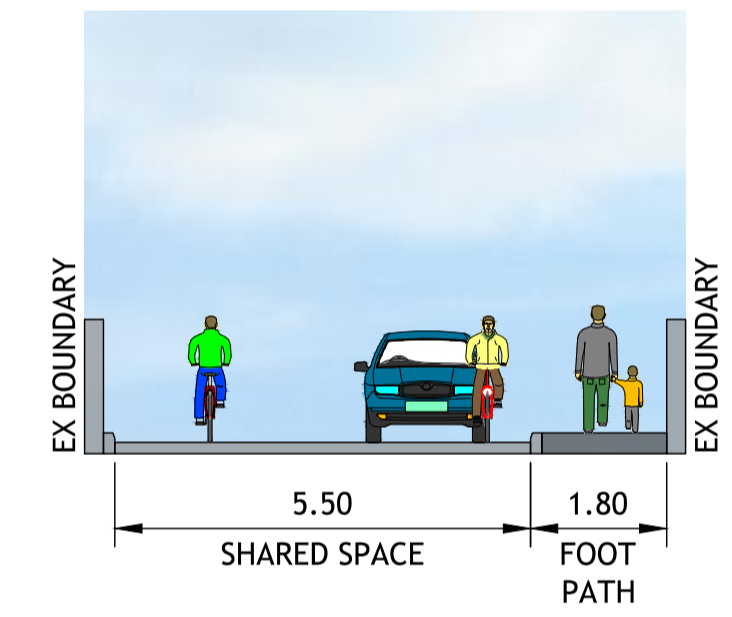
LEGEND:

- TYPE A CONSTRUCTION SECTION BITUMINOUS CONSTRUCTION (ALONGSIDE ROAD)
- TYPE B CONSTRUCTION SECTION BITUMINOUS CONSTRUCTION (AWAY FROM ROAD)
- TYPE C CONSTRUCTION SECTION TIMBERSMATT CONSTRUCTION (DUNES AREA)
- TYPE D CONSTRUCTION SECTION BOARDWALK CONSTRUCTION
- TYPE E CONSTRUCTION SECTION LOCAL BRIDGE
- PROPOSED FOOTPATH
- EXISTING RIVER / WATER COURSE
- EXISTING ROAD
- EXISTING FOOTPATH
- RAISED TABLE
- POSSIBLE LAND ACQUISITION
- EXISTING ROAD LEVEL
- PROPOSED GREENWAY LEVEL

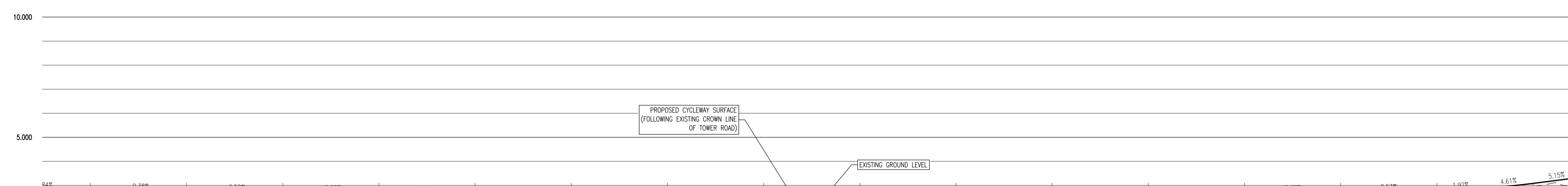
TYPICAL CROSS SECTION SHARED STREET (CH 5730)



TYPICAL CROSS SECTION SHARED STREET (CH 5740-5840)



KEYPLAN



BOYNE GREENWAY LONGSECTION  
SCALE: H 1:250, V 1:100.  
DATUM: 0.000

CHAINAGE	5700.000	5710.000	5720.000	5730.000	5740.000	5750.000	5760.000	5770.000	5780.000	5790.000	5800.000	5810.000	5820.000	5830.000	5840.000	5850.000	5860.000	
EXISTING GROUND LEVELS	2.776	2.734	2.674	2.672	2.624	2.616	2.587	2.614	2.610	2.566	2.527	2.549	2.645	2.700	2.746	2.952		
PROPOSED LEVELS	2.773	2.735	2.686	2.676	2.625	2.621	2.590	2.629	2.605	2.556	2.532	2.541	2.665	2.702	2.755	3.082		
VERTICAL GEOMETRY	8.39% 19.2	G = -0.375% -1.266.4	G = -0.496% -1.201.8	G = -0.091% -1.1101.7	G = -0.517% -1.193.4	G = -0.038% -1.2683.4	G = -0.308% -1.324.6	G = 0.394% -1.255.6	G = -0.243% -1.411.1	G = -0.491% -1.203.6	G = -0.242% -1.412.4	G = 0.093% -1.1078.4	G = 1.246% -180.3	G = 0.364% -1.274.8	G = 0.534% -1.187.3	G = 1.919% -1.52.1	G = 4.614% -1.21.7	G = 5.146% -1.19.4
HORIZONTAL GEOMETRY	=17.664	R: 200.000 L: 3.354	L = 17.252	R: 104.000 L: 6.442	L = 7.671	R: 200.000 L: 3.489	L = 11.265	R: 200.000 L: 4.853	L = 20.195	R: 200.000 L: 1.594	L = 21.524	R: 56.000 L: 1.797	R: 56.000 L: 4.924	L = 34.764			R: 15.000 L: 7.540	

PT	30-06-19	NON-STATUTORY CONSULTATION	DJG	MPK
REV.	DATE	DESCRIPTION	BY	CHKD.

NON-STATUTORY PUBLIC CONSULTATION

DBFL Consulting Engineers

84-86 Upper Ormond Quay, Dublin 7, Ireland  
PHONE: +353 1 400 4000  
FAX: +353 1 400 4050

WATERFORD OFFICE: Unit 2, The Chandlery,  
1-2 O'Connell Street, Waterford, Ireland.  
PHONE: +353 51 308 500  
FAX: +353 51 844 813

DBFL Consulting Engineers email: info@dbfl.ie site: www.dbfl.ie

PROJECT  
**BOYNE GREENWAY**  
DROGHEDA TO MORNINGTON

DRG. TITLE  
**PROPOSED ALIGNMENT SHEET 39**

CLIENT  
comhairle chontae na mbeith  
COUNTY COUNCIL