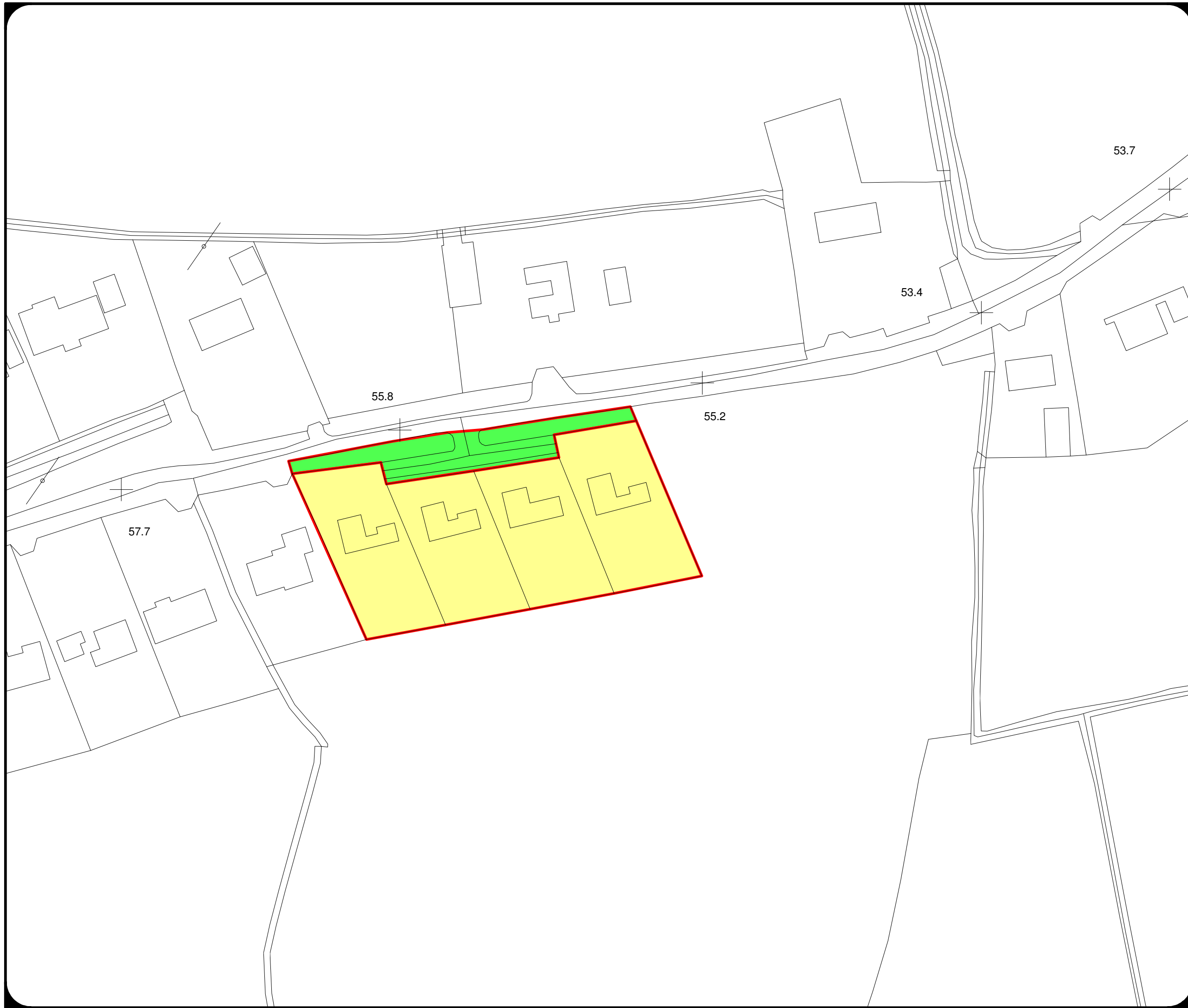






Map Extracted from Ordnance Survey Ireland  
(OSi) Vector Mapping



**LEGEND**

-  Outline of Areas to be taken in charge pursuant to the Planning and Development Acts as amended & Roads Act 1993
-  Outline of Areas NOT to be taken in charge pursuant to the Planning and Development Acts as amended & Roads Act 1993

Date:-	Jan 2020
Municipal District :-	Navan
Location:-	Philpotstown Navan Co. Meath
Produced by:-	CG
Scale:-	NTS

Note: Details shown on this map is for information purposes only. Further details on any item should be clarified with Meath County Council.  
This map has been produced by Meath County Council with available Local Authority and Ordnance Survey base data.  
© Ordnance Survey Ireland & Government of Ireland, Meath CCMA 2014/31  
NOTE - UNAUTHORISED REPRODUCTION OF THIS MAP INFRINGES STATE COPYRIGHT.

Contact:  
Planning Department  
Meath County Council  
Buvinda House  
Dublin Road,  
Navan, Co. Meath  
C15 Y291  
Tel: (046) 9097000  
Fax: (046) 9097001  
e-mail: [planning@meathcoco.ie](mailto:planning@meathcoco.ie)

 **Mapinfo File:**  
F:\USERS\Planning Enforcement  
UD - Unauthorised Development