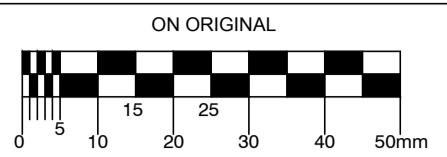


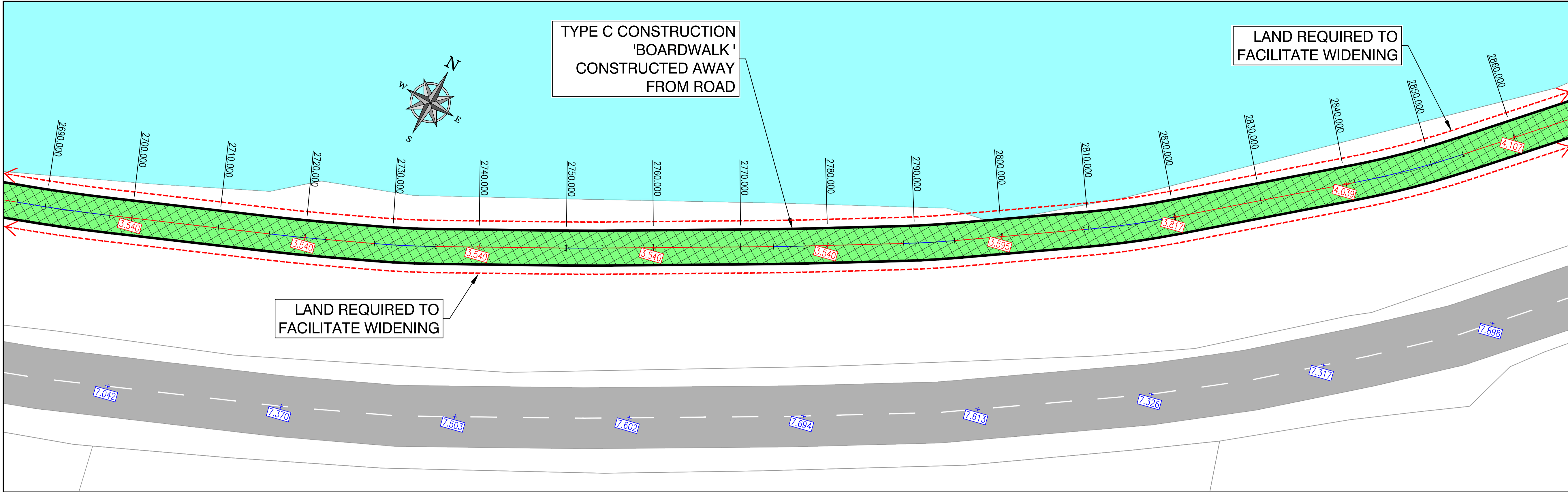
© COPYRIGHT OF THIS DRAWING IS RESERVED BY DBFL CONSULTING ENGINEERS. NO PART SHALL BE REPRODUCED OR TRANSMITTED WITHOUT THEIR WRITTEN PERMISSION.



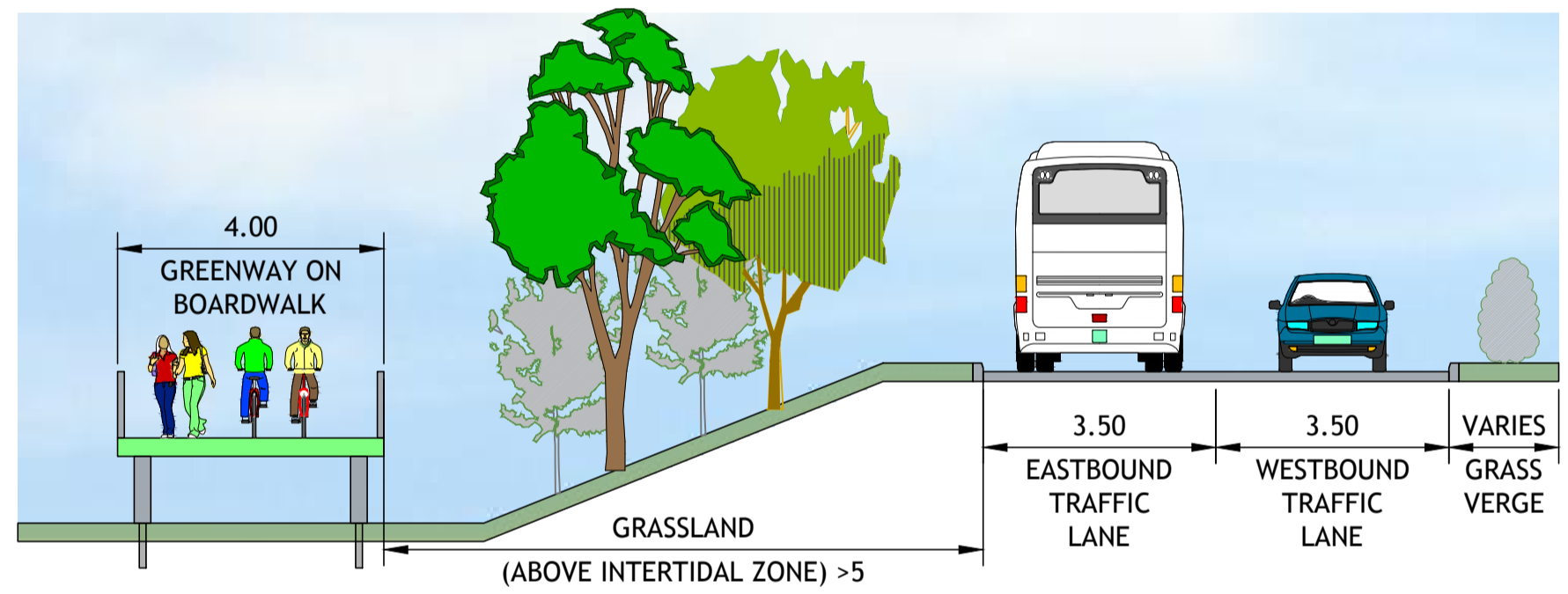
- NOTES:
- GENERAL NOTES:
1. ALL CO-ORDINATES ARE TO IRISH NATIONAL GRID (BASED ON OS MAPPING)
  2. ALL LEVELS ARE TO ORDNANCE DATUM MALIN HEAD (BASED ON LEAS SURVEY INFORMATION)
  3. ALL DIMENSIONS IN METRES UNLESS SPECIFIED OTHERWISE

LEGEND:

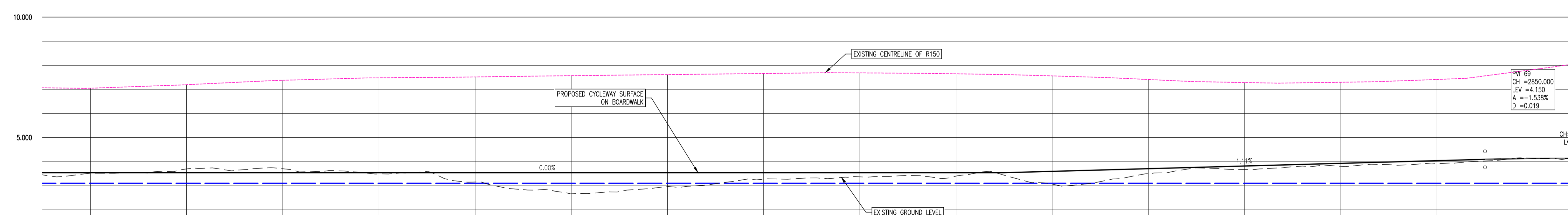
- TYPE A CONSTRUCTION SECTION BITUMINOUS CONSTRUCTION (ALONGSIDE ROAD)
- TYPE B CONSTRUCTION SECTION BITUMINOUS CONSTRUCTION (AWAY FROM ROAD)
- TYPE C CONSTRUCTION SECTION BOARDWALK CONSTRUCTION
- TYPE D CONSTRUCTION SECTION LOCAL BRIDGE
- PROPOSED FOOTPATH
- EXISTING RIVER / WATER COURSE
- EXISTING ROAD
- EXISTING FOOTPATH
- RAISED TABLE
- POSSIBLE LAND ACQUISITION
- EXISTING ROAD LEVEL
- PROPOSED GREENWAY LEVEL



TYPICAL CROSS SECTION TYPE C-3 (CH 2360-2900)



KEYPLAN



BOYNE GREENWAY LONGSECTION  
SCALE: H 1:250, V 1:100.  
DATUM: 0.000

CHAINAGE	2700.000	2710.000	2720.000	2730.000	2740.000	2750.000	2760.000	2770.000	2780.000	2790.000	2795.000	2800.000	2810.000	2820.000	2830.000	2840.000	2845.000	2850.000
EXISTING GROUND LEVELS	3.523	3.697	3.707	3.489	3.154	2.668	2.970	3.272	3.371	3.399	3.066	3.501	3.672	3.699	3.917		4.143	
PROPOSED LEVELS	3.540	3.540	3.540	3.540	3.540	3.540	3.540	3.540	3.540	3.540	3.595	3.706	3.817	3.928	4.039	4.095	4.131	
VERTICAL GEOMETRY	G = 0.000% Horizontal															G = 1.109% 1:90.2		R = 650.338 K = 6.503 L = 10.000
HORIZONTAL GEOMETRY	L = 18.421		R: 200.000 L: 6.515	L = 5.600	R: 100.000 L: 7.046	L = 14.827			R: 200.000 L: 4.240	L = 19.654	R: 200.000 L: 3.503	L = 11.400	R: 100.000 L: 5.874	L = 14.909	R: 100.000 L: 10.470	L = 21.070	R: 100.000 L: 12.840	

REV	DATE	DESCRIPTION	BY	CHKD
P3	10-07-20	PLANNING	PGC	MPK
P2	17-02-20	REVISED BOARDWALK LEVELS	DJG	MPK
P1	30-08-19	NON-STATUTORY CONSULTATION	DJG	MPK

STATUTORY PUBLIC CONSULTATION

DESIGNED	MPK	PREPARED	DJG
DATE	AUG 2019	CHECKED	RLK

DBFL Consulting Engineers email: info@dbfl.ie site: www.dbfl.ie

PROJECT  
**BOYNE GREENWAY**  
DROGHEDA TO MORNINGTON

DRG. TITLE  
**PROPOSED ALIGNMENT SHEET 19**

CLIENT  
comhairle chontae na m...  
meath county council