

© COPYRIGHT OF THIS DRAWING IS RESERVED BY DBFL CONSULTING ENGINEERS. NO PART SHALL BE REPRODUCED OR TRANSMITTED WITHOUT THEIR WRITTEN PERMISSION.

ON ORIGINAL

NOTES:

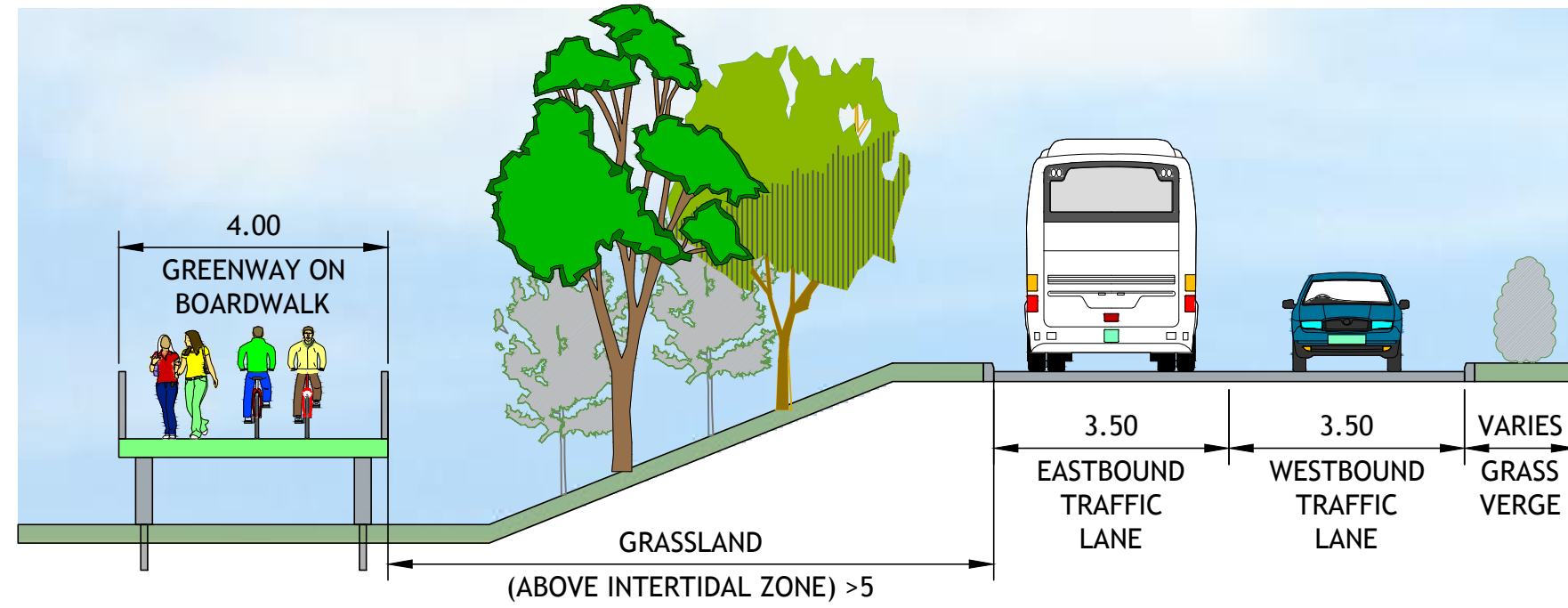
GENERAL NOTES:

1. ALL CO-ORDINATES ARE TO IRISH NATIONAL GRID (BASED ON OS MAPPING)
2. ALL LEVELS ARE TO ORDNANCE DATUM MALIN HEAD (BASED ON LIAR SURVEY INFORMATION)
3. ALL DIMENSIONS IN METRES UNLESS SPECIFIED OTHERWISE

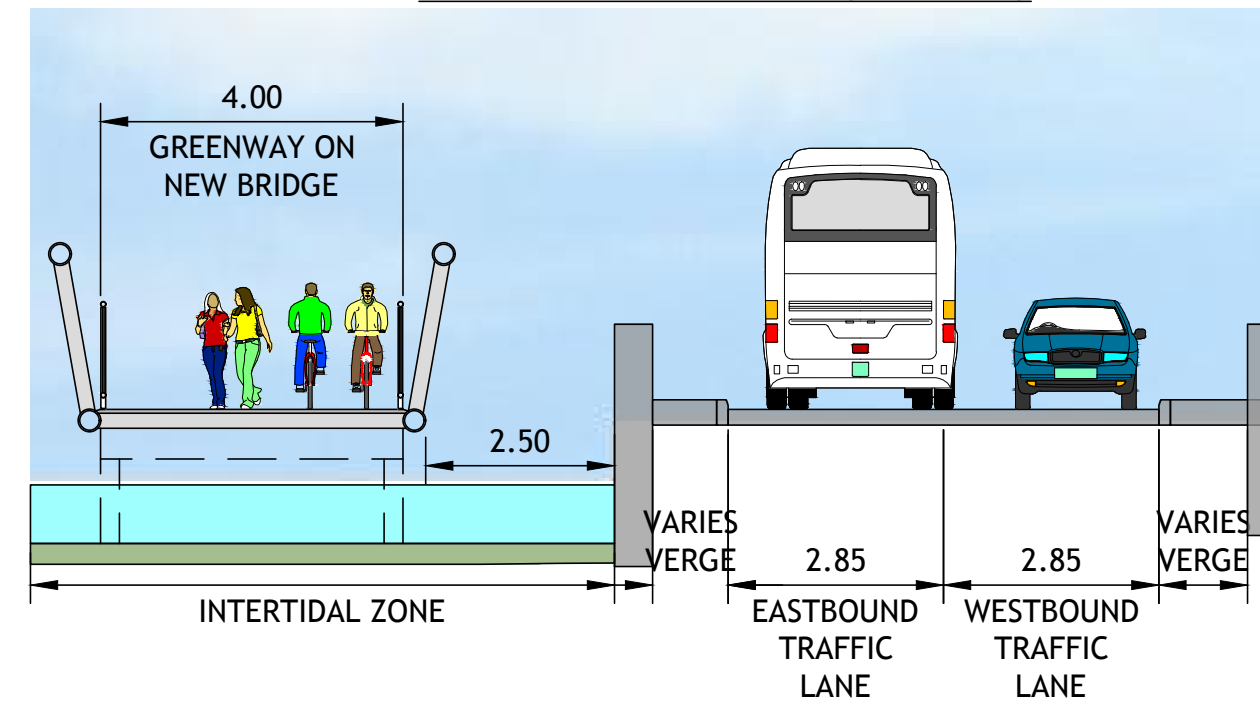
LEGEND:

- TYPE A CONSTRUCTION SECTION BITUMINOUS CONSTRUCTION (ALONGSIDE ROAD)
- TYPE B CONSTRUCTION SECTION BITUMINOUS CONSTRUCTION (AWAY FROM ROAD)
- TYPE C CONSTRUCTION SECTION BOARDWALK CONSTRUCTION
- TYPE D CONSTRUCTION SECTION LOCAL BRIDGE
- PROPOSED FOOTPATH
- EXISTING RIVER / WATER COURSE
- EXISTING ROAD
- EXISTING FOOTPATH
- RAISED TABLE
- POSSIBLE LAND ACQUISITION
- EXISTING ROAD LEVEL
- PROPOSED GREENWAY LEVEL

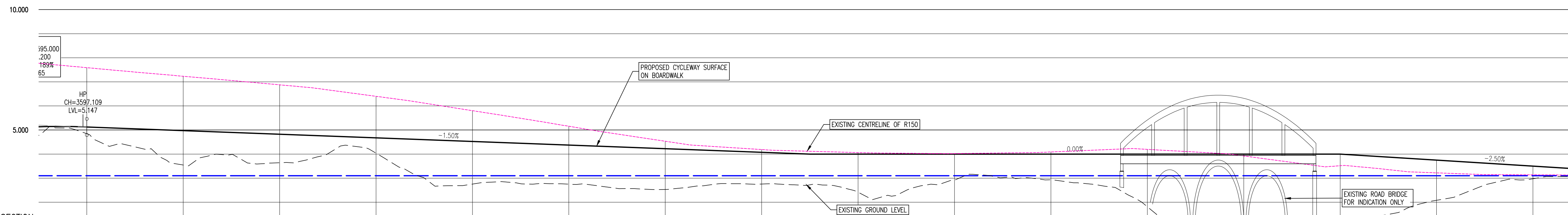
TYPICAL CROSS SECTION TYPE C-3 (CH 3096-3680)



CROSS SECTION AT MIDSPAN OF PROPOSED BRIDGE (CH 3715)



KEYPLAN



BOYNE GREENWAY LONGSECTION
SCALE: H 1:250, V 1:100.
DATUM: 0.000

CHAINAGE	3600.000	3610.000	3620.000	3630.000	3640.000	3650.000	3660.000	3670.000	3675.000	3680.000	3690.000	3700.000	3710.000	3720.000	3730.000	3740.000	3750.000
EXISTING GROUND LEVELS	4.848	3.947	3.642	4.040	2.753	2.751	2.532	2.757	4.000	2.420	2.916	2.930	1.813	0.993	1.269	2.082	2.974
PROPOSED LEVELS	5.125	4.975	4.825	4.675	4.525	4.375	4.225	4.075	4.000	4.000	4.000	4.000	4.000	4.000	4.000	3.750	3.500
VERTICAL GEOMETRY																	
HORIZONTAL GEOMETRY																	

P4	10-07-20	STATUTORY PUBLIC CONSULTATION	MKO	MPK
P3	17-02-20	REVISED BOARDWALK LEVELS	DJG	MPK
P1	30-08-19	NON-STATUTORY CONSULTATION	DJG	MPK
REV	DATE	DESCRIPTION	BY	CHKD

STATUTORY PUBLIC CONSULTATION

DESIGNED	MPK	PREPARED	DJG
DATE	JULY 2020	CHECKED	RLK

DBFL DUBLIN OFFICE Ormond House, Upper Ormond Quay, Dublin 7, Ireland. PHONE +353 1 400 4000 FAX +353 1 400 4050
WATERFORD OFFICE Unit 2, The Chandlery, 1-2 O'Connell Street, Waterford, Ireland. PHONE +353 51 308 500 FAX +353 51 844 913
DBFL Consulting Engineers email: info@dbfl.ie site: www.dbfl.ie

PROJECT
BOYNE GREENWAY
DROGHEDA TO MORNINGTON

DRG. TITLE
PROPOSED ALIGNMENT SHEET 25

CLIENT
comhairle chontae na mí
meath county council

SCALE 1:250 @A1 FILE REF. 170029-2200
DRG. NO. 170029-2225

Greenway

P4