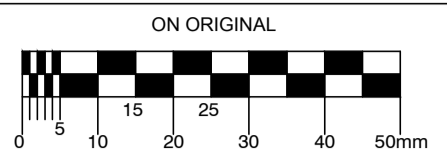


© COPYRIGHT OF THIS DRAWING IS RESERVED BY DBFL CONSULTING ENGINEERS. NO PART SHALL BE REPRODUCED OR TRANSMITTED WITHOUT THEIR WRITTEN PERMISSION.



NOTES:
GENERAL NOTES:
1. ALL CO-ORDINATES ARE TO IRISH NATIONAL GRID (BASED ON OS MAPPING)
2. ALL LEVELS ARE TO ORDINANCE DATUM MALIN HEAD (BASED ON LEAS SURVEY INFORMATION)
3. ALL DIMENSIONS IN METRES UNLESS SPECIFIED OTHERWISE

LEGEND:

	TYPE A CONSTRUCTION SECTION BITUMINOUS CONSTRUCTION (ALONGSIDE ROAD)
	TYPE B CONSTRUCTION SECTION BITUMINOUS CONSTRUCTION (AWAY FROM ROAD)
	TYPE C CONSTRUCTION SECTION BOARDWALK CONSTRUCTION
	TYPE D CONSTRUCTION SECTION LOCAL BRIDGE
	PROPOSED FOOTPATH
	EXISTING RIVER / WATER COURSE
	EXISTING ROAD
	EXISTING FOOTPATH
	RAISED TABLE
	POSSIBLE LAND ACQUISITION
	EXISTING ROAD LEVEL
	PROPOSED GREENWAY LEVEL

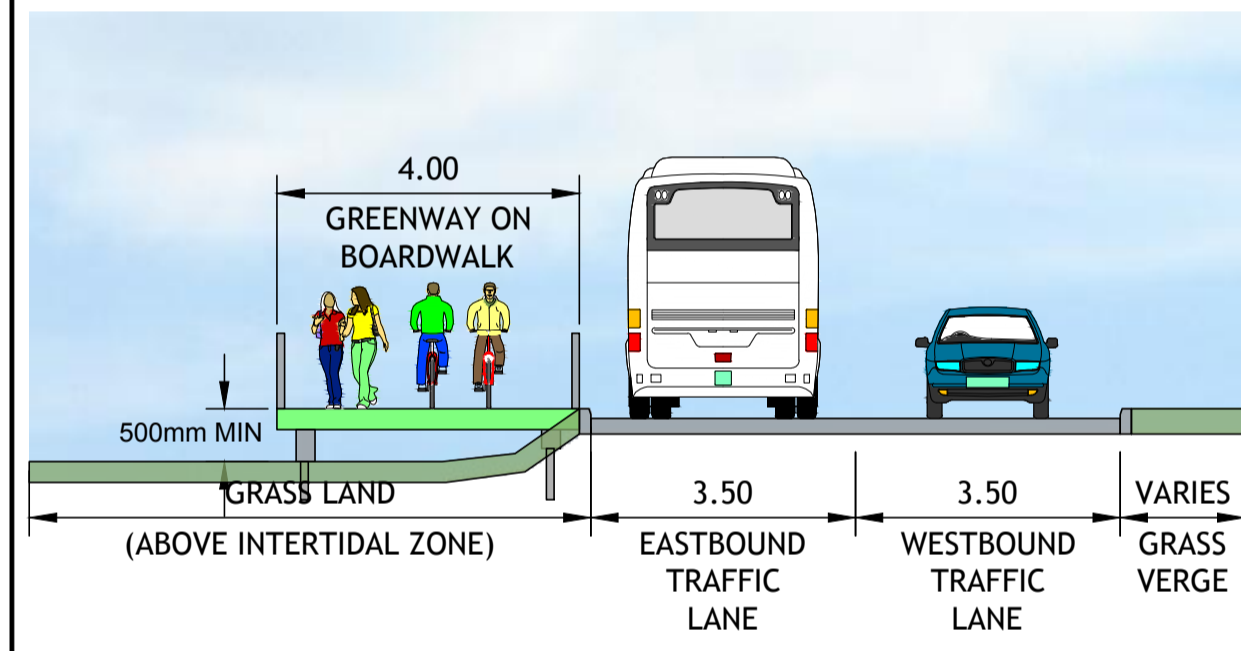
ELEVATED GREENWAY ON BOARDWALK
CONSTRUCTED ALONGSIDE ROAD
TYPE C CONSTRUCTION

LAND REQUIRED TO
FACILITATE GREENWAY

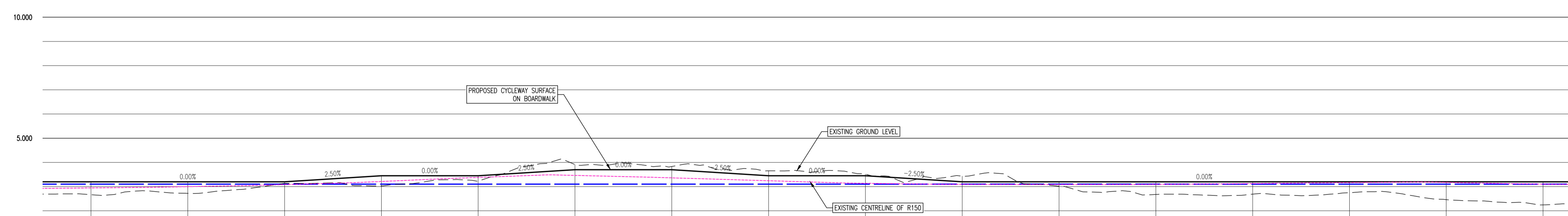
TRAFFIC CALMING RAISED TABLE WITH CROSSING
AT JUNCTION TO ALLOW ACCESS AND EGRESS
FROM GREENWAY. BOLLARDS PROVIDED TO
PREVENT ACCESS BY VEHICLES

HIGH ROAD

TYPICAL CROSS SECTION TYPE C-1 (CH 3920-4050)



KEYPLAN



BOYNE GREENWAY LONGSECTION
SCALE: H 1:250, V 1:100.
DATUM: 0.000

CHAINAGE	3900.000	3910.000	3920.000	3930.000	3940.000	3950.000	3960.000	3970.000	3980.000	3990.000	4000.000	4010.000	4020.000	4030.000	4040.000	4050.000	
EXISTING GROUND LEVELS	2.666	2.721	3.132	3.032	3.226	3.909	3.832	3.653	3.516	3.433	3.018	2.676	2.688	2.750	2.460	2.244	
PROPOSED LEVELS	3.200	3.200	3.200	3.450	3.450	3.700	3.700	3.450	3.450	3.200	3.200	3.200	3.200	3.200	3.200	3.200	
VERTICAL GEOMETRY	G = 0.000% Horizontal		G = -2.500% -140.0		G = 0.000% Horizontal		G = 2.500% -140.0		G = 0.000% Horizontal		G = -2.500% -140.0		G = 0.000% Horizontal		G = -2.500% -140.0		
HORIZONTAL GEOMETRY	R: 200.000 L: 2.877	L = 8.036	R: 200.000 L: 13.487	L = 3.326	R: 50.000 L: 4.300	L = 4.897	R: 200.000 L: 17.674	R: 55.000 L: 1.751.915	L = 10.858	R: 200.000 L: 7.945	L = 10.925	R: 200.000 L: 7.737	L = 17.826	R: 200.000 L: 10.740	L = 5.802	R: 200.000 L: 19.702	L = 9.9

P2	10-07-20	PLANNING	PGC	MPK
PT	30-08-19	NON-STATUTORY CONSULTATION	DJG	MPK
REV	DATE	DESCRIPTION	BY	CHKD

STATUTORY PUBLIC CONSULTATION

DESIGNED: MPK | PREPARED: DJG
DATE: AUG 2019 | CHECKED: RLK

DBFL
Dublin Office: Ormrod House, Upper Ormrod Quay, Dublin 7, Ireland. PHONE: +353 1 400 4000 FAX: +353 1 400 4050
Waterford Office: Unit 2, The Chandlery, 1-2 O'Connell Street, Waterford, Ireland. PHONE: +353 51 308 500 FAX: +353 51 844 913

DBFL Consulting Engineers email: info@dbfl.ie site: www.dbfl.ie

PROJECT
BOYNE GREENWAY
DROGHEDA TO MORNINGTON

DRG. TITLE
PROPOSED ALIGNMENT SHEET 27

CLIENT
comhairle chontae na mbeith county council

SCALE: 1:250 @A1 | FILE REF: 170029-2200
DRG. NO. 170029-2227 | P2