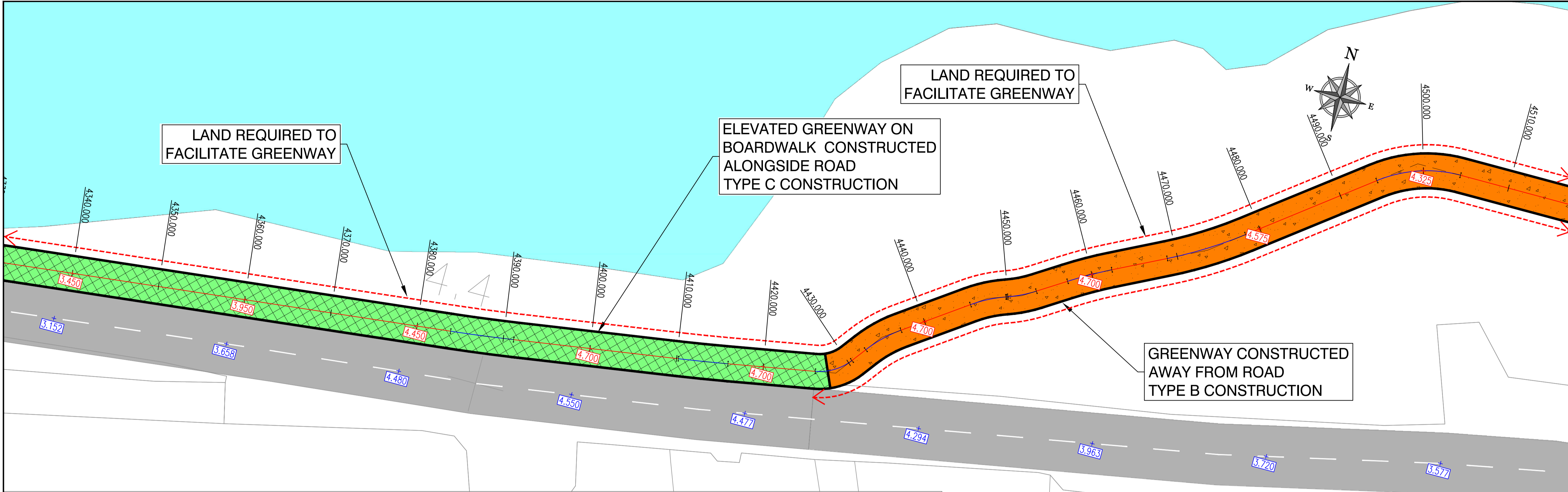


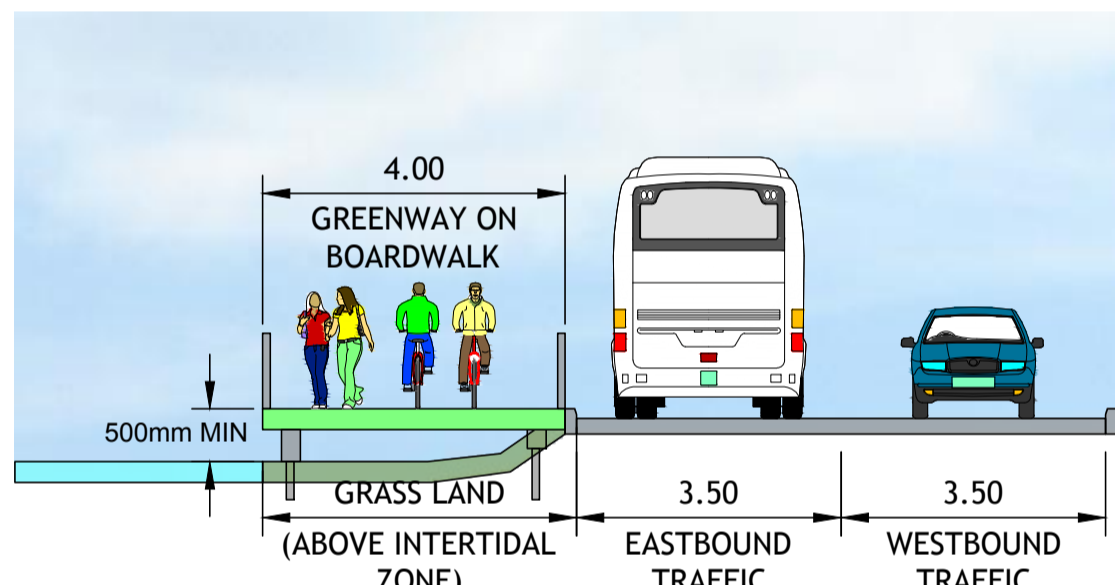
NOTES:  
GENERAL NOTES:  
1. ALL CO-ORDINATES ARE TO IRISH NATIONAL GRID (BASED ON OS MAPPING)  
2. ALL LEVELS ARE TO ORDNANCE DATUM MALIN HEAD (BASED ON LEAS SURVEY INFORMATION)  
3. ALL DIMENSIONS IN METRES UNLESS SPECIFIED OTHERWISE

LEGEND:

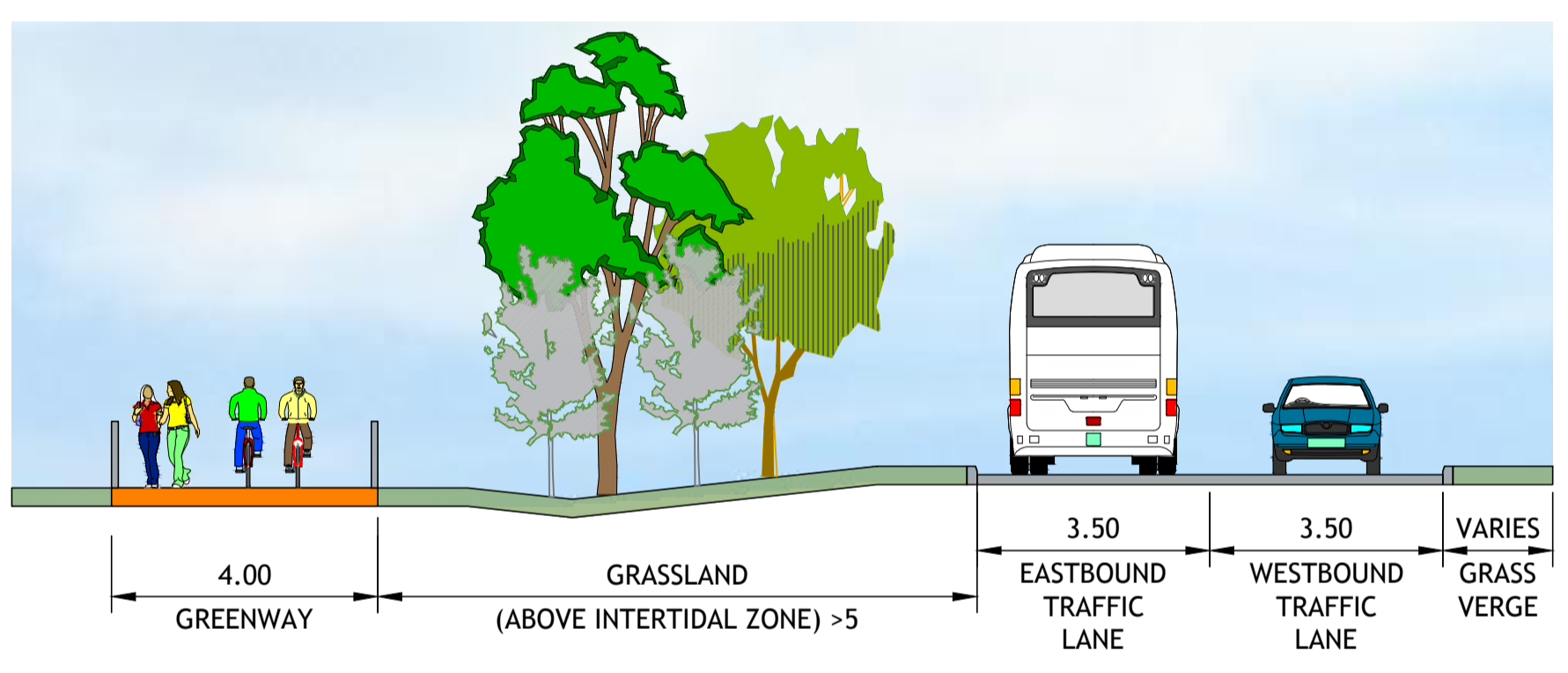
- TYPE A CONSTRUCTION SECTION BITUMINOUS CONSTRUCTION (ALONGSIDE ROAD)
- TYPE B CONSTRUCTION SECTION BITUMINOUS CONSTRUCTION (AWAY FROM ROAD)
- TYPE C CONSTRUCTION SECTION BOARDWALK CONSTRUCTION
- TYPE D CONSTRUCTION SECTION LOCAL BRIDGE
- PROPOSED FOOTPATH
- EXISTING RIVER / WATER COURSE
- EXISTING ROAD
- EXISTING FOOTPATH
- RAISED TABLE
- POSSIBLE LAND ACQUISITION
- EXISTING ROAD LEVEL
- PROPOSED GREENWAY LEVEL



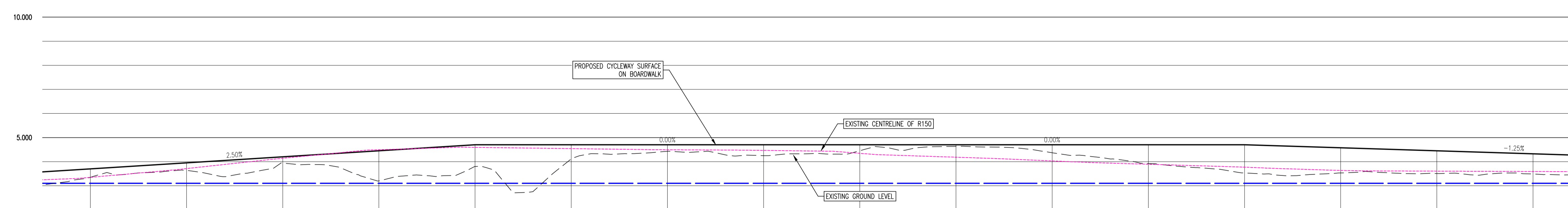
TYPICAL CROSS SECTION TYPE C-1 (CH 4080-4430)



TYPICAL CROSS SECTION TYPE B (CH 4430-4500)



KEYPLAN



BOYNE GREENWAY LONGSECTION  
SCALE: H 1:250, V 1:100.  
DATUM: 0.000

CHAINAGE	4350.000	4360.000	4370.000	4380.000	4390.000	4400.000	4410.000	4420.000	4430.000	4440.000	4450.000	4460.000	4470.000	4480.000	4490.000	4500.000																
EXISTING GROUND LEVELS	3.350	3.639	3.940	3.204	3.800	4.114	4.428	4.251	4.454	4.633	4.371	3.922	3.531	3.532	3.506	3.488																
PROPOSED LEVELS	3.700	3.950	4.200	4.450	4.700	4.700	4.700	4.700	4.700	4.700	4.700	4.700	4.700	4.575	4.450	4.325																
VERTICAL GEOMETRY	G = 2.500% L = 140.0			G = 0.000% Horizontal			G = 0.000% Horizontal			G = -1.250% L = 180.0																						
HORIZONTAL GEOMETRY	L = 56.913		R: 200.000 L: 7.301		L = 19.020		R: 200.000 L: 5.712		L = 10.054		R: 6.000 L: 4.490		R: 15.000 L: 2.014		R: 15.000 L: 4.629		L = 8.497		R: 15.000 L: 4.170		R: 15.000 L: 3.759		R: 50.000 L: 5.244		L = 6.487		R: 50.000 L: 9.417		L = 16.273		R: 15.000 L: 9.779	

P3	10-07-20	PLANNING	PGC	MPK
P2	17-02-20	TYPE B CONSTRUCTION CH4430-4710	DJG	MPK
PT	30-08-19	NON-STATUTORY CONSULTATION	DJG	MPK
REV	DATE	DESCRIPTION	BY	CHKD

STATUTORY PUBLIC CONSULTATION

DESIGNED	MPK	PREPARED	DJG
DATE	AUG 2019	CHECKED	RLK

PROJECT  
**BOYNE GREENWAY**  
DROGHEDA TO MORNINGTON

DRG. TITLE  
**PROPOSED ALIGNMENT SHEET 30**

CLIENT  
comhairle chontae na m...  
meath county council