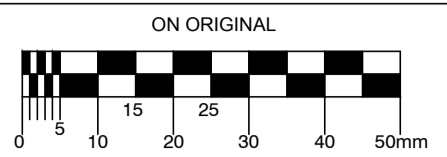


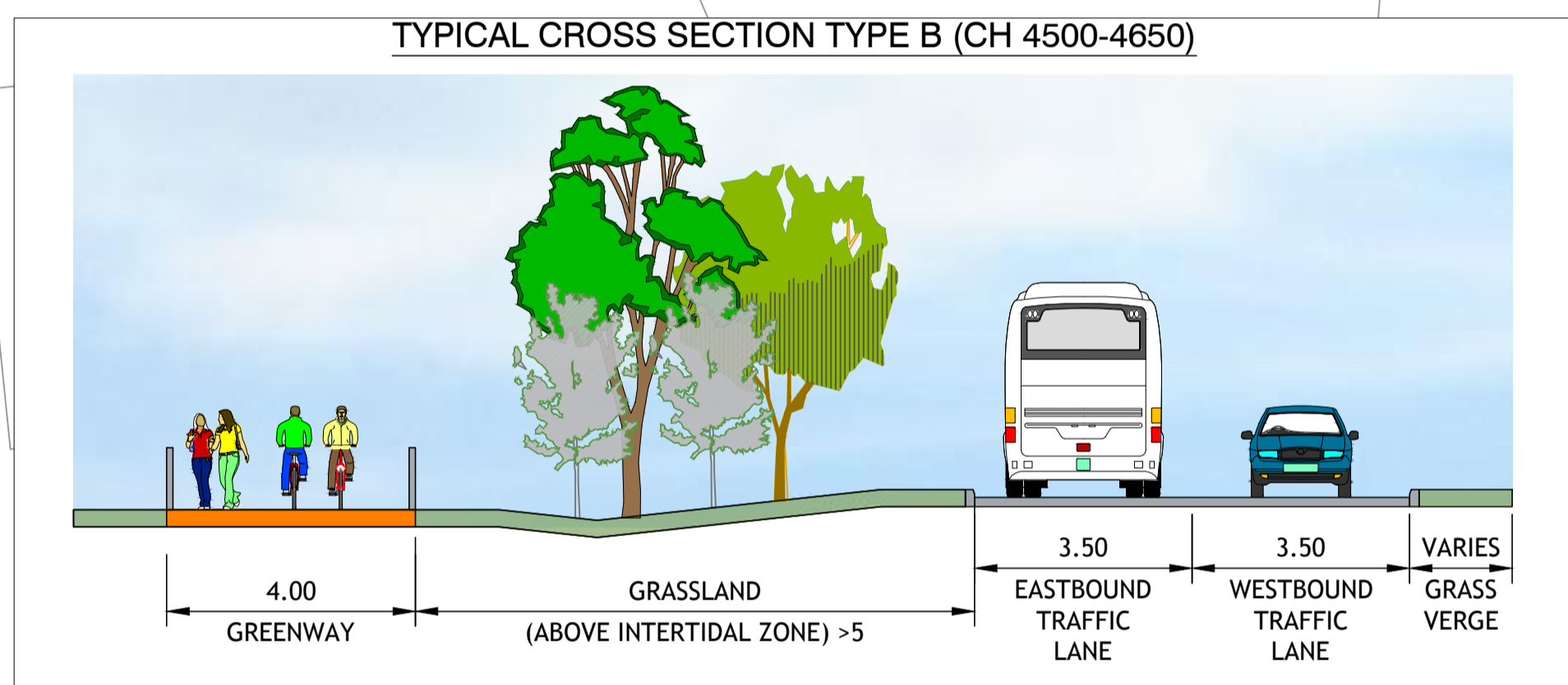
© COPYRIGHT OF THIS DRAWING IS RESERVED BY DBFL CONSULTING ENGINEERS. NO PART SHALL BE REPRODUCED OR TRANSMITTED WITHOUT THEIR WRITTEN PERMISSION.



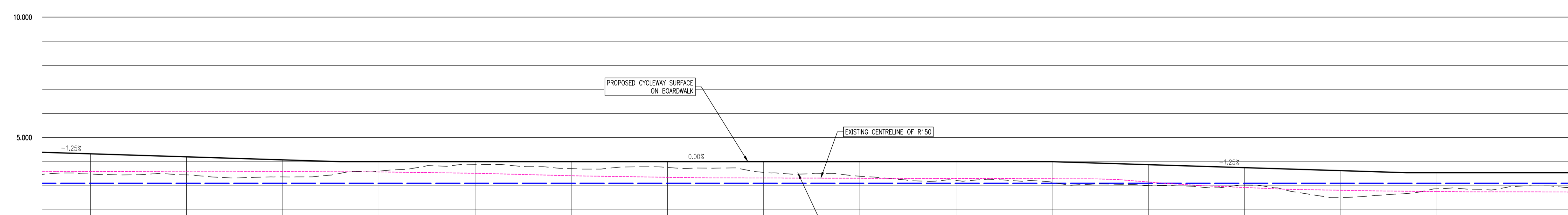
NOTES:  
GENERAL NOTES:  
1. ALL CO-ORDINATES ARE TO IRISH NATIONAL GRID (BASED ON OS MAPPING)  
2. ALL LEVELS ARE TO ORDNANCE DATUM MALIN HEAD (BASED ON LEAS SURVEY INFORMATION)  
3. ALL DIMENSIONS IN METRES UNLESS SPECIFIED OTHERWISE

LEGEND:

	TYPE A CONSTRUCTION SECTION BITUMINOUS CONSTRUCTION (ALONGSIDE ROAD)
	TYPE B CONSTRUCTION SECTION BITUMINOUS CONSTRUCTION (AWAY FROM ROAD)
	TYPE C CONSTRUCTION SECTION BOARDWALK CONSTRUCTION
	TYPE D CONSTRUCTION SECTION LOCAL BRIDGE
	PROPOSED FOOTPATH
	EXISTING RIVER / WATER COURSE
	EXISTING ROAD
	EXISTING FOOTPATH
	RAISED TABLE
	POSSIBLE LAND ACQUISITION
	EXISTING ROAD LEVEL
	PROPOSED GREENWAY LEVEL



KEYPLAN



BOYNE GREENWAY LONGSECTION  
SCALE: H 1:250, V 1:100.  
DATUM: 0.000

CHAINAGE	4500.000	4510.000	4520.000	4530.000	4540.000	4550.000	4560.000	4570.000	4580.000	4590.000	4600.000	4610.000	4620.000	4630.000	4636.815	4640.000	4650.000					
EXISTING GROUND LEVELS	3.488	3.449	3.366	3.665	3.880	3.711	3.758	3.556	3.394	3.271	3.145	3.005	3.030	2.509	2.873	2.994						
PROPOSED LEVELS	4.325	4.200	4.075	4.000	4.000	4.000	4.000	4.000	4.000	4.000	3.875	3.750	3.625	3.540	3.540	3.540						
VERTICAL GEOMETRY	G = -1.250% -1.80.0			G = 0.000% Horizontal										G = -1.249% -1.80.0								
HORIZONTAL GEOMETRY	R: 15.000 L: 9.779		L = 79.716										R: 6.000 L: 7.187		L = 10.515		R: 15.000 L: 15.149		L = 10.496		R: 150.000 L: 30.661	

P3	10-07-20	PLANNING	PGC	MPK
P2	17-02-20	TYPE B CONSTRUCTION CH4430-4710	DJG	MPK
PT	30-08-19	NON-STATUTORY CONSULTATION	DJG	MPK
REV	DATE	DESCRIPTION	BY	CHKD

STATUTORY PUBLIC CONSULTATION

DESIGNED	MPK	PREPARED	DJG
DATE	AUG 2019	CHECKED	RLK

DBFL Consulting Engineers email: info@dbfl.ie site: www.dbfl.ie

DUSSLAH Office: Ormond House, Upper Ormond Quay, Dublin 7, Ireland. PHONE: +353 1 400 4000 FAX: +353 1 400 4050

WATERFORD Office: Unit 2, The Chandlery, 1-2 O'Connell Street, Waterford, Ireland. PHONE: +353 51 308 550 FAX: +353 51 844 813

PROJECT  
**BOYNE GREENWAY**  
DROGHEDA TO MORNINGTON

DRG. TITLE  
**PROPOSED ALIGNMENT SHEET 31**

CLIENT  
comhairle chontae na m...  
meath county council

SCALE	1:250 @A1	FILE REF.	170029-2200
DRG. NO.	170029-2231		P3