





Map Extracted from Ordnance Survey Ireland
(OSi) Vector Mapping

LEGEND

-  Outline of Areas to be taken in charge pursuant to the Planning and Development Acts as amended & Roads Act 1993
-  Outline of Areas NOT to be taken in charge pursuant to the Planning and Development Acts as amended & Roads Act 1993

Date:-	Feb 2019
Municipal District :-	Navan
Location:-	Blackcastle Lodge Navan Co. Meath
Produced by:-	CG
Scale:-	NTS

Proposed Terms

Meath County Council proposes taking the areas shown on the attached map in charge and applying any security held to carry out remedial works, prioritising the most urgent element of works with the security / deposits available.

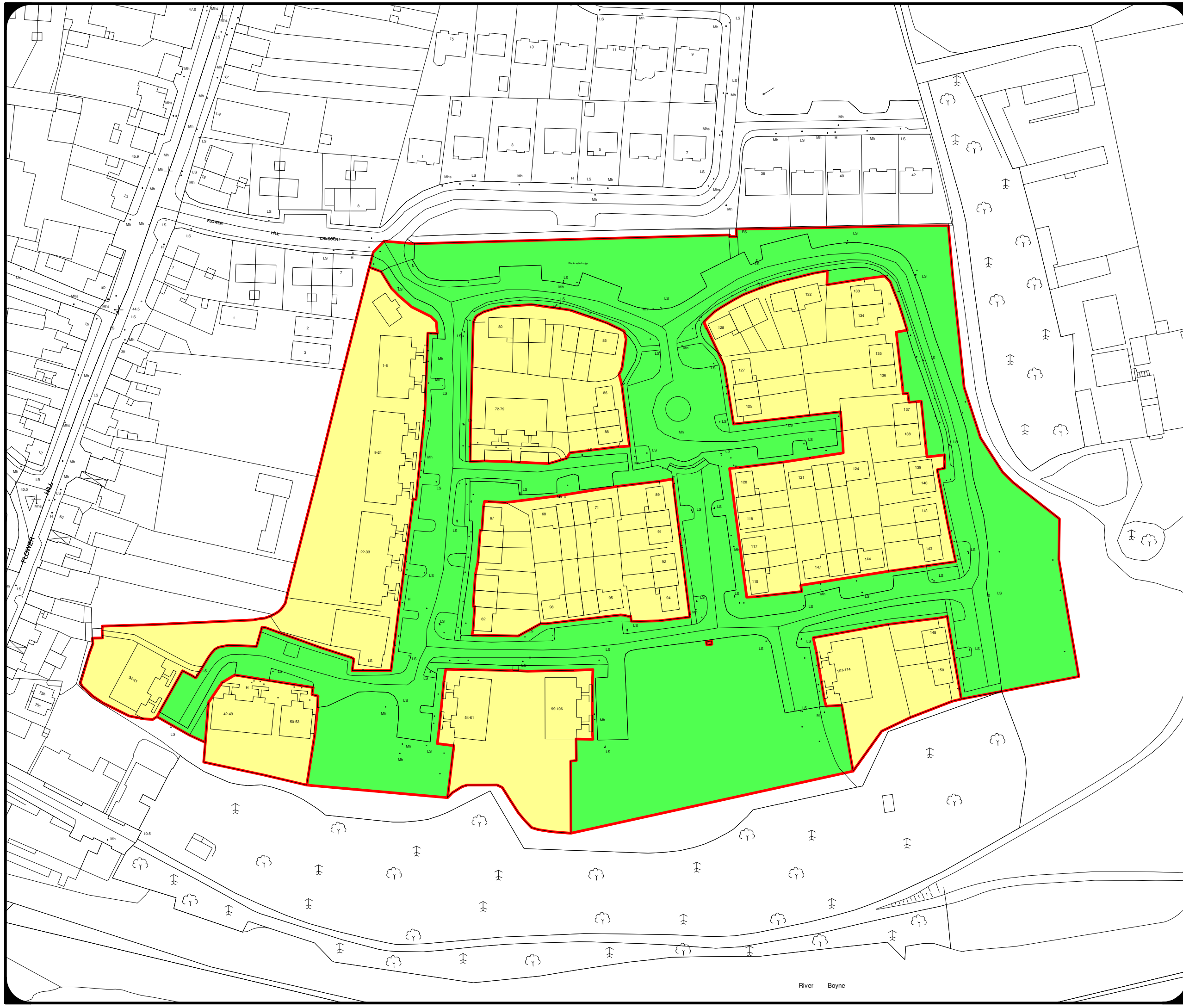
Note: Details shown on this map is for information purposes only. Further details on any item should be clarified with Meath County Council. This map has been produced by Meath County Council with available Local Authority and Ordnance Survey base data.
 © Ordnance Survey Ireland & Government of Ireland, Meath CCMA 2014/31
 NOTE - UNAUTHORISED REPRODUCTION OF THIS MAP INFRINGES STATE COPYRIGHT.

Contact: Department
 Meath County Council
 Buvinda House
 Dublin Road,
 Navan, Co. Meath
 C15 Y291

Tel: (046) 9097000
 Fax: (046) 9097001
 e-mail: planning@meathcoco.ie



Mapinfo File:
 F:\USERS\Planning Enforcement,
 LID - Unauthorised Development



River Boyne