

Client: DBFL

Project: The Boyne Greenway:  
Drogheda to Mornington

Title: VP1 Disturbance Survey 21/01/21  
Time: 07:59 Tide: Falling  
Count Section: OZL02.



- Legend:
- ▲ Water Bird Count Subsite VPs
  - Count Subsites
  - Boyne Greenway Route

**Nil Observations**

For illustrative purposes only. Map not to scale

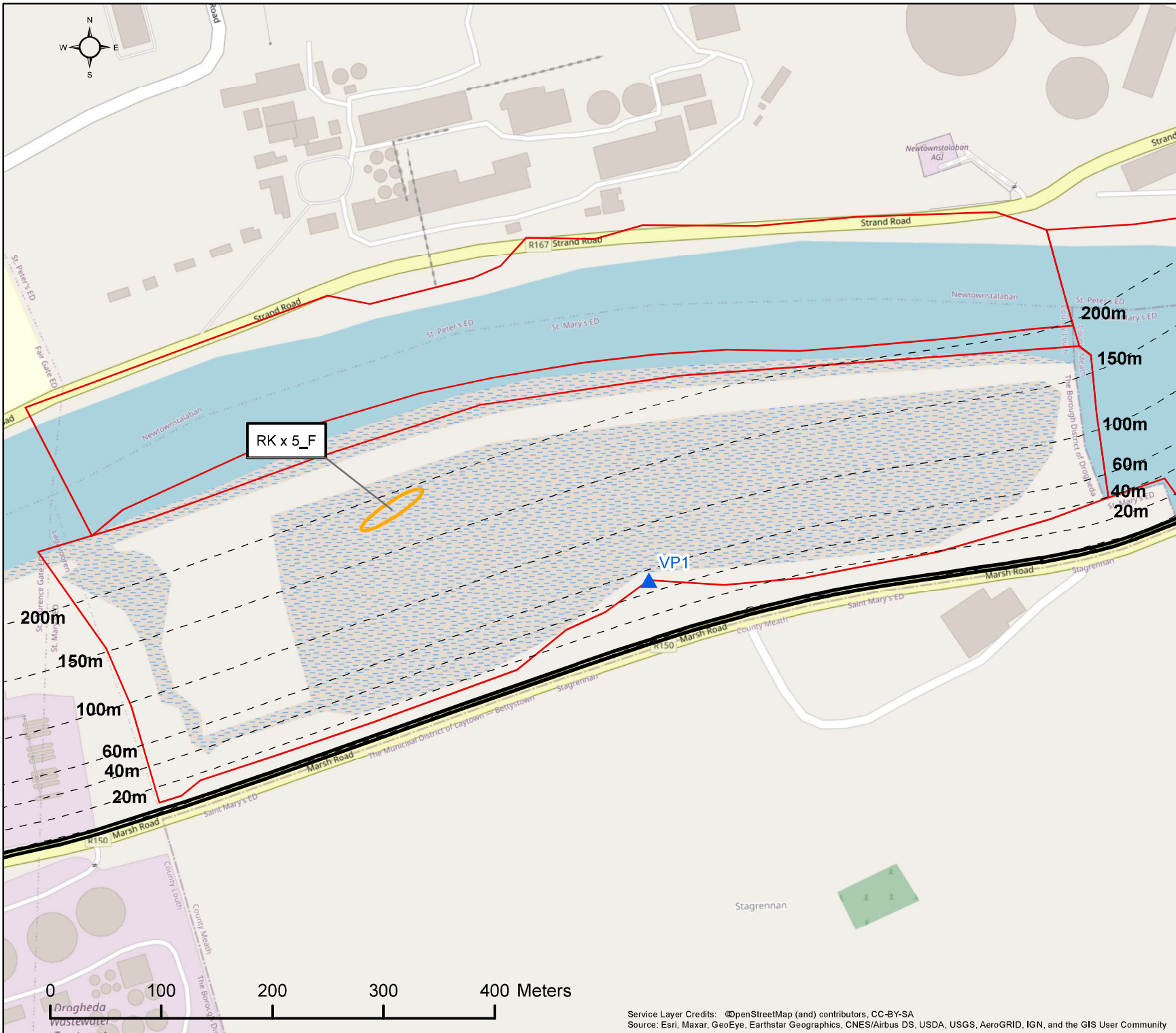
COPYRIGHT ©  
INIS Ecology  
All rights reserved. No part of this work may be modified or reproduced or copied in any form or by any means - graphics, electronic or mechanical, including photocopying, recording, taping or information and retrieval system, or used for any purpose than its designed purpose, without written permission of INIS Environmental Consultants Ltd

Date:	Revision:	Drawn	Checked	Authorised
23/02/2021	1286-AG-06_03_01_01_001	POC	DOC	HW
-	-	-	-	-

**Inis** | T: +353 (0) 65 689 2441  
E: info@inisenv.ie  
W: www.inisecology.com  
W: www.inisenv.ie

INIS Ecology  
Suite 11, Shannon Commercial Properties,  
Information Age Park, Gort Road,  
Ennis, Co. Clare

Service Layer Credits: ©OpenStreetMap (and) contributors, CC-BY-SA  
Source: Esri, Maxar, GeoEye, Earthstar Geographics, CNES/Airbus DS, USDA, USGS, AeroGRID, IGN, and the GIS User Community



Client: DBFL

Project: The Boyne Greenway:  
Drogheda to Mornington

Title: VP1 Disturbance Survey 21/01/21  
Time: 07:59 to 08:59 Tide: Falling  
Count Section: OZL02.



**Legend:**

- ▲ Water Bird Count Subsite VPs
- Boyne Greenway Route
- Count Subsites
- Water Bird Activity Area

Activity Code:  
(F) = Foraging  
(R) = Roosting/Other

Species ID Code:  
RK = Redshank

For illustrative purposes only. Map not to scale

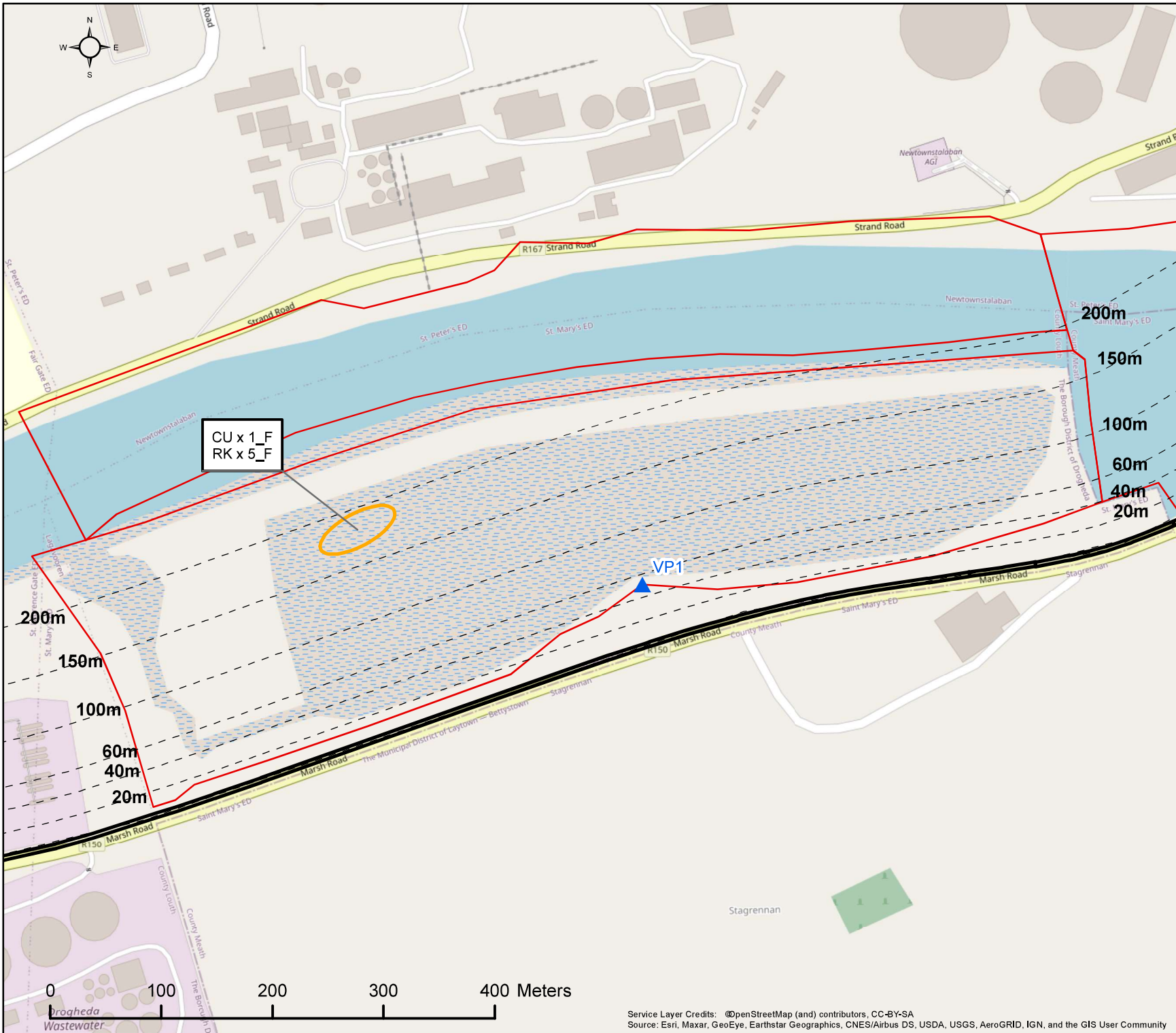
COPYRIGHT ©  
INIS Ecology  
All rights reserved. No part of this work may be modified or reproduced or copied in any form or by any means - graphics, electronic or mechanical, including photocopying, recording, taping or information and retrieval system, or used for any purpose than its designed purpose, without written permission of INIS Environmental Consultants Ltd

Date:	Revision:	Drawn	Checked	Authorised
23/02/2021	1286-AG-06_03_01_01_001	POC	DOC	HW
-	-	-	-	-

T: +353 (0) 65 689 2441  
E: info@inisenv.ie  
W: www.inisecology.com  
W: www.inisenv.ie

INIS Ecology  
Suite 11, Shannon Commercial Properties,  
Information Age Park, Gort Road,  
Ennis, Co. Clare

Service Layer Credits: ©OpenStreetMap (and) contributors, CC-BY-SA  
Source: Esri, Maxar, GeoEye, Earthstar Geographics, CNES/Airbus DS, USDA, USGS, AeroGRID, IGN, and the GIS User Community



Client: DBFL

Project: The Boyne Greenway:  
Drogheda to Mornington

Title: VP1 Disturbance Survey 21/01/21  
Time: 08:59 to 09:59 Tide: Falling  
Count Section: OZL02.



**Legend:**

- Water Bird Activity Area
- ▲ Water Bird Count Subsite VPs
- Boyne Greenway Route
- Count Subsites

**Activity Code:**  
(F) = Foraging  
(R) = Roosting/Other

**Species ID Code:**  
CU = Curlew  
RK = Redshank

For illustrative purposes only. Map not to scale

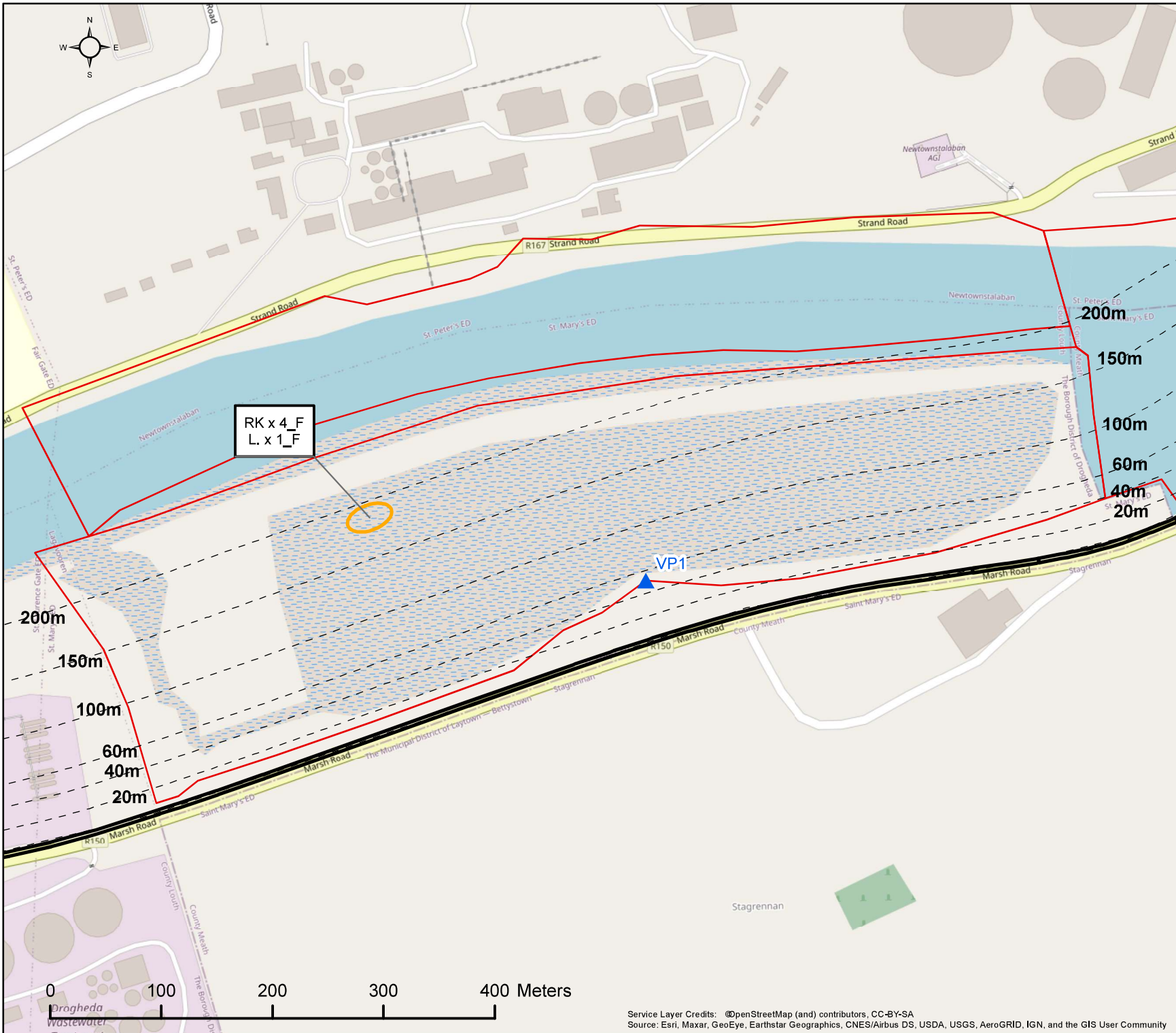
COPYRIGHT ©  
INIS Ecology  
All rights reserved. No part of this work may be modified or reproduced or copied in any form or by any means - graphics, electronic or mechanical, including photocopying, recording, taping or information and retrieval system, or used for any purpose than its designed purpose, without written permission of INIS Environmental Consultants Ltd

Date:	Revision:	Drawn	Checked	Authorised
23/02/2021	1286-AG-06_03_01_01_003	POC	DOC	HW
-	-	-	-	-

**Inis** Ecology  
Suite 11, Shannon Commercial Properties,  
Information Age Park, Gort Road,  
Ennis, Co. Clare

T: +353 (0) 65 689 2441  
E: info@inisenv.ie  
W: www.inisecology.com  
W: www.inisenv.ie

Service Layer Credits: ©OpenStreetMap (and) contributors, CC-BY-SA  
Source: Esri, Maxar, GeoEye, Earthstar Geographics, CNES/Airbus DS, USDA, USGS, AeroGRID, IGN, and the GIS User Community



Client: DBFL

Project: The Boyne Greenway:  
Drogheda to Mornington

Title: VP1 Disturbance Survey 21/01/21  
Time: 09:59 to 10:59 Tide: Low  
Count Section: OZL02.



**Legend:**

- Water Bird Activity Area
- ▲ Water Bird Count Subsite VPs
- Boyne Greenway Route
- Count Subsites

**Activity Code:**  
(F) = Foraging  
(R) = Roosting/Other

**Species ID Code:**  
L. = Lapwing  
RK = Redshank

For illustrative purposes only. Map not to scale

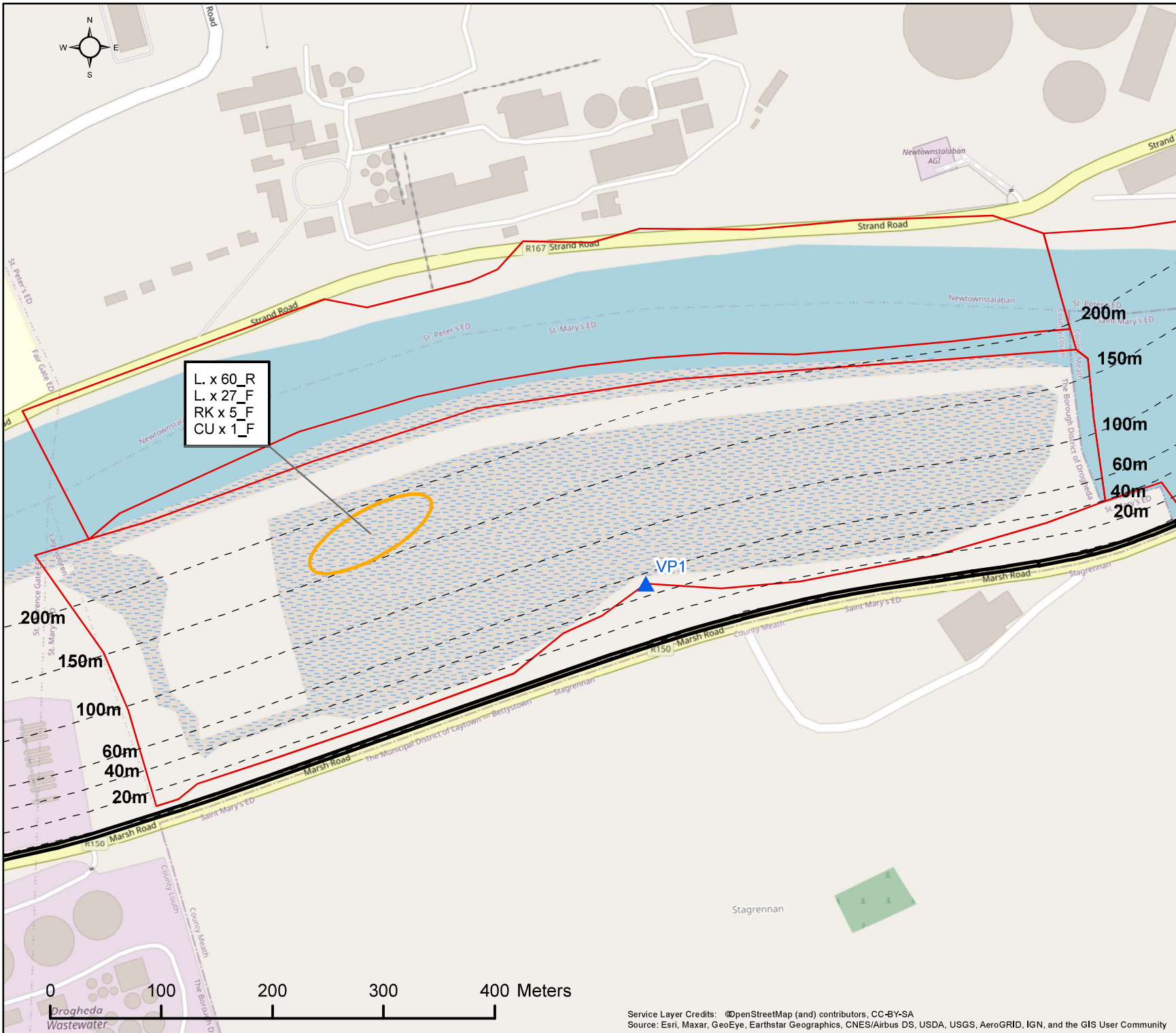
COPYRIGHT ©  
INIS Ecology  
All rights reserved. No part of this work may be modified or reproduced or copied in any form or by any means - graphics, electronic or mechanical, including photocopying, recording, taping or information and retrieval system, or used for any purpose than its designed purpose, without written permission of INIS Environmental Consultants Ltd

Date:	Revision:	Drawn	Checked	Authorised
23/02/2021	1286-AG-06_03_01_004	POC	DOC	HW
-	-	-	-	-

**Inis** | T: +353 (0) 65 689 2441  
E: info@inisenv.ie  
W: www.inisecology.com  
W: www.inisenv.ie

INIS Ecology  
Suite 11, Shannon Commercial Properties,  
Information Age Park, Gort Road,  
Ennis, Co. Clare

Service Layer Credits: ©OpenStreetMap (and) contributors, CC-BY-SA  
Source: Esri, Maxar, GeoEye, Earthstar Geographics, CNES/Airbus DS, USDA, USGS, AeroGRID, IGN, and the GIS User Community



Client: DBFL

Project: The Boyne Greenway:  
Drogheda to Mornington

Title: VP1 Disturbance Survey 21/01/21  
Time: 10:59 to 11:59 Tide: Rising  
Count Section: OZL02.



**Legend:**

- Water Bird Activity Area
- ▲ Water Bird Count Subsite VPs
- Boyne Greenway Route
- Count Subsites

**Activity Code:**  
(F) = Foraging  
(R) = Roosting/Other

**Species ID Code:**  
L. = Lapwing  
RK = Redshank

For illustrative purposes only. Map not to scale

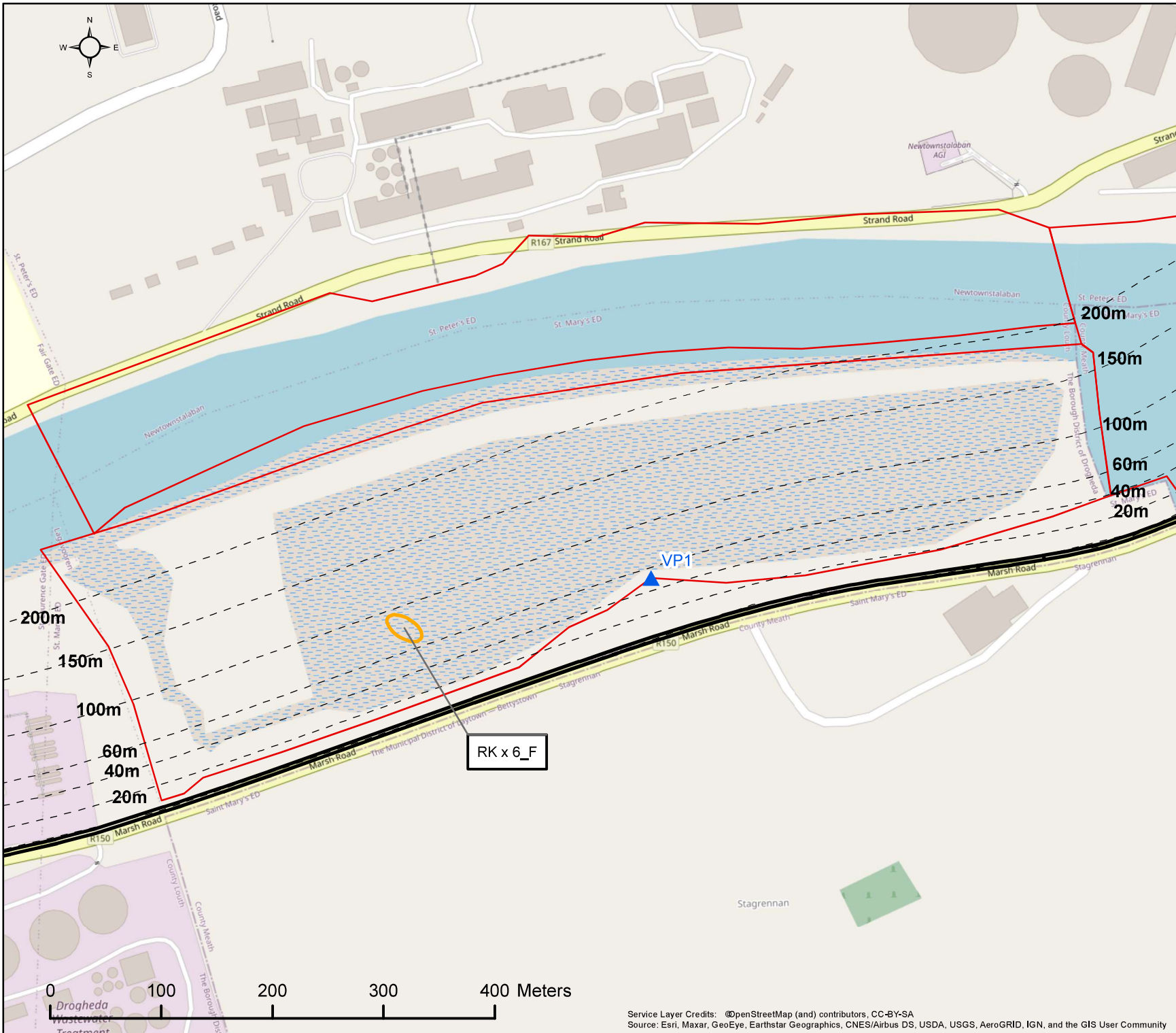
COPYRIGHT ©  
INIS Ecology  
All rights reserved. No part of this work may be modified or reproduced or copied in any form or by any means - graphics, electronic or mechanical, including photocopying, recording, taping or information and retrieval system, or used for any purpose than its designed purpose, without written permission of INIS Environmental Consultants Ltd

Date:	Revision:	Drawn	Checked	Authorised
23/02/2021	1286-AG-06_03_01_005	POC	DOC	HW
-	-	-	-	-

**Inis** Ecology  
Suite 11, Shannon Commercial Properties,  
Information Age Park, Gort Road,  
Ennis, Co. Clare

T: +353 (0) 65 689 2441  
E: info@inisenv.ie  
W: www.inisecology.com  
W: www.inisenv.ie

Service Layer Credits: ©OpenStreetMap (and) contributors, CC-BY-SA  
Source: Esri, Maxar, GeoEye, Earthstar Geographics, CNES/Airbus DS, USDA, USGS, AeroGRID, IGN, and the GIS User Community



Client: DBFL

Project: The Boyne Greenway:  
Drogheda to Mornington

Title: VP1 Disturbance Survey 21/01/21  
Time: 11:59 to 12:59 Tide: Rising  
Count Section: OZL02.



**Legend:**

- Water Bird Activity Area
- ▲ Water Bird Count Subsite VPs
- Boyne Greenway Route
- Count Subsites

Activity Code:  
(F) = Foraging  
(R) = Roosting/Other

Species ID Code:  
RK = Redshank

For illustrative purposes only. Map not to scale

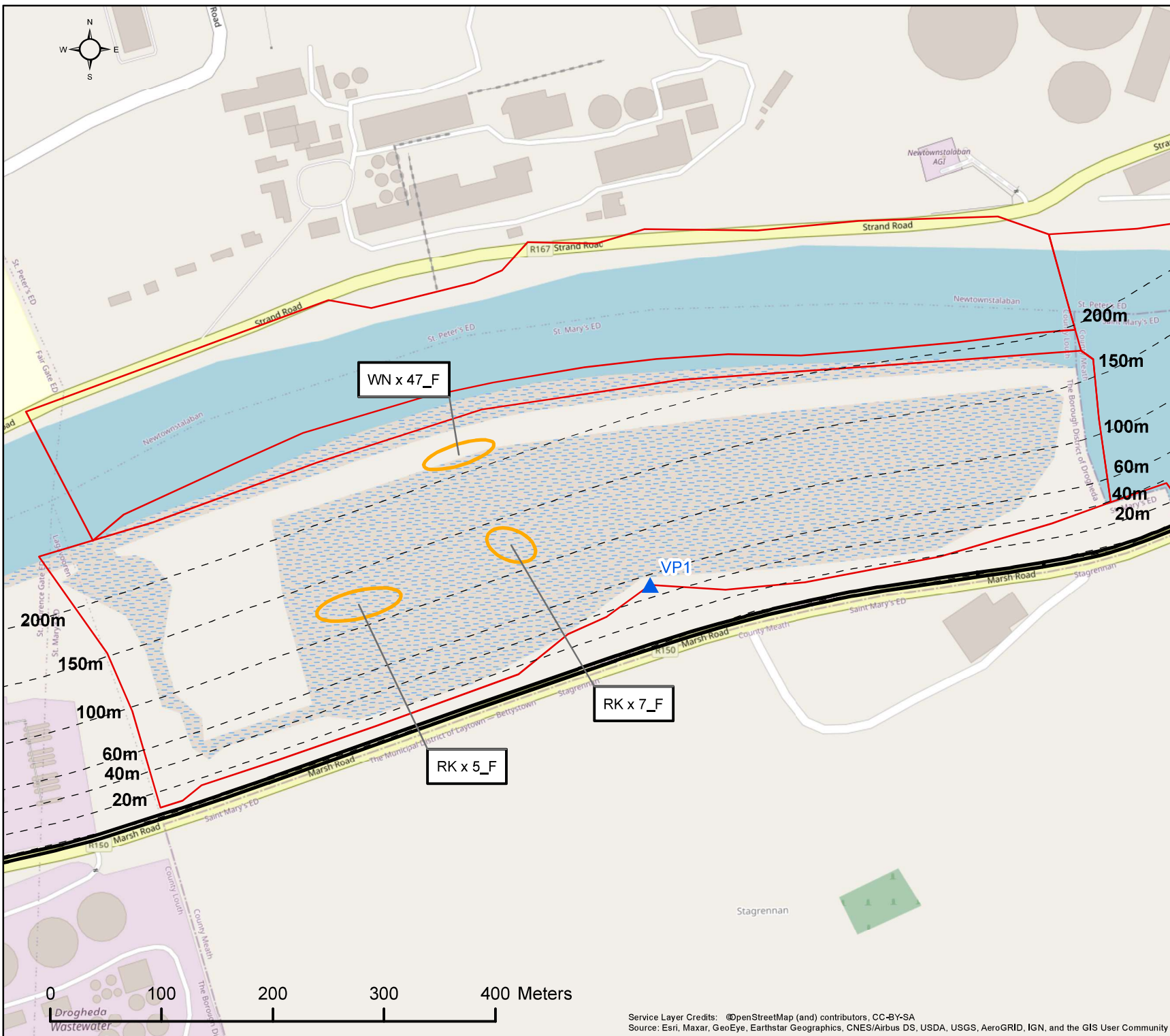
COPYRIGHT ©  
INIS Ecology  
All rights reserved. No part of this work may be modified or reproduced or copied in any form or by any means - graphics, electronic or mechanical, including photocopying, recording, taping or information and retrieval system, or used for any purpose than its designed purpose, without written permission of INIS Environmental Consultants Ltd

Date:	Revision:	Drawn	Checked	Authorised
23/02/2021	1286-AG-06_03_01_006	POC	DOC	HW
-	-	-	-	-

T: +353 (0) 65 689 2441  
E: info@inisenv.ie  
W: www.inisecology.com  
W: www.inisenv.ie

INIS Ecology  
Suite 11, Shannon Commercial Properties,  
Information Age Park, Gort Road,  
Ennis, Co. Clare

Service Layer Credits: ©OpenStreetMap (and) contributors, CC-BY-SA  
Source: Esri, Maxar, GeoEye, Earthstar Geographics, CNES/Airbus DS, USDA, USGS, AeroGRID, IGN, and the GIS User Community



Client: DBFL

Project: The Boyne Greenway:  
Drogheda to Mornington

Title: VP1 Disturbance Survey 21/01/21  
Time: 12:59 to 13:59 Tide: Rising  
Count Section: OZL02.



**Legend:**

- Water Bird Activity Area
- ▲ Water Bird Count Subsite VPs
- Boyne Greenway Route
- Count Subsites

**Activity Code:**  
(F) = Foraging  
(R) = Roosting/Other

**Species ID Code:**  
RK = Redshank  
WN = Wigeon

For illustrative purposes only. Map not to scale

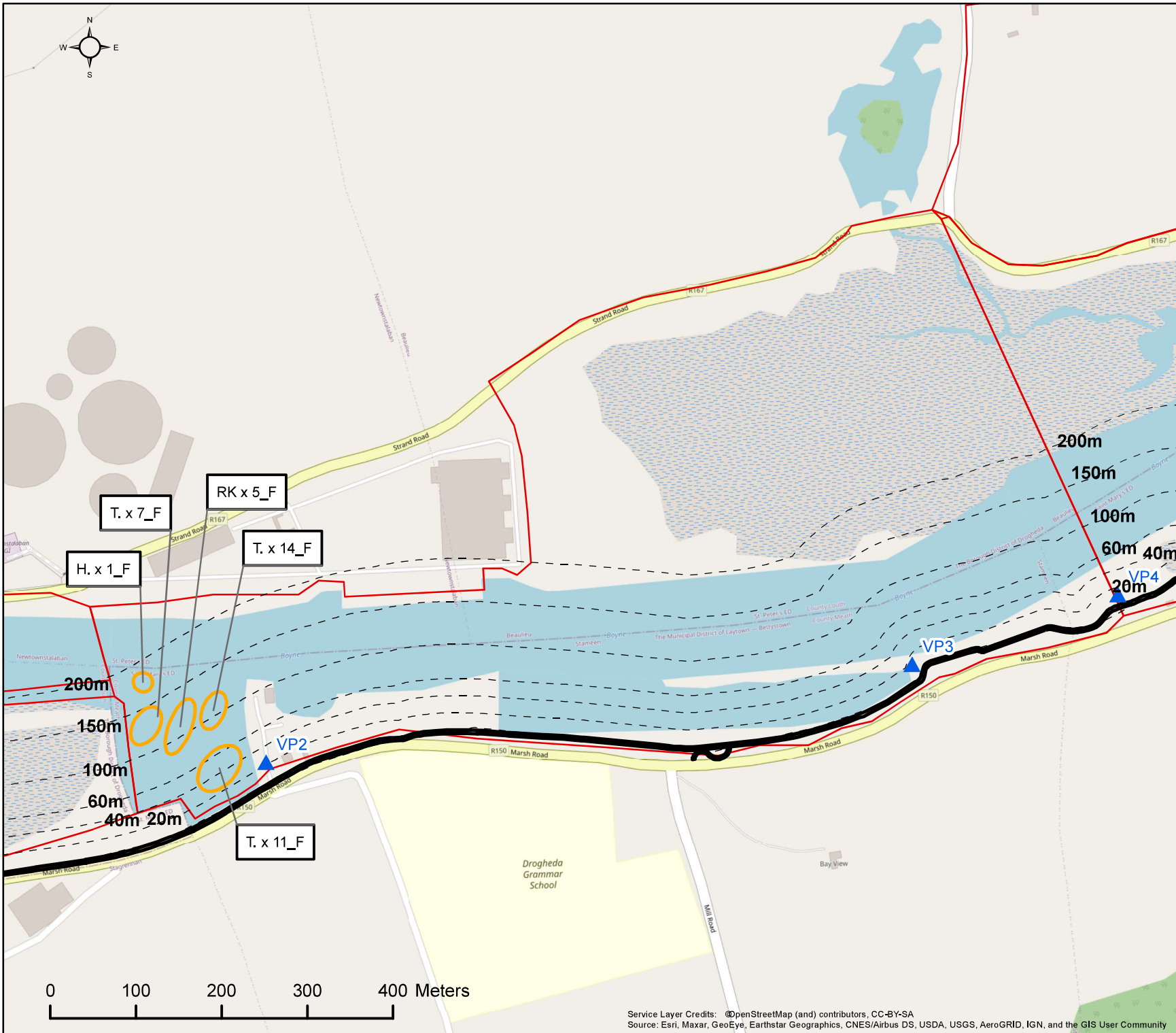
COPYRIGHT ©  
INIS Ecology  
All rights reserved. No part of this work may be modified or reproduced or copied in any form or by any means - graphics, electronic or mechanical, including photocopying, recording, taping or information and retrieval system, or used for any purpose than its designed purpose, without written permission of INIS Environmental Consultants Ltd

Date:	Revision:	Drawn	Checked	Authorised
23/02/2021	1286-AG-06_03_01_01_007	POC	DOC	HW
-	-	-	-	-

**Inis** | T: +353 (0) 65 689 2441  
E: info@inisenv.ie  
W: www.inisecology.com  
W: www.inisenv.ie

INIS Ecology  
Suite 11, Shannon Commercial Properties,  
Information Age Park, Gort Road,  
Ennis, Co. Clare

Service Layer Credits: ©OpenStreetMap (and) contributors, CC-BY-SA  
Source: Esri, Maxar, GeoEye, Earthstar Geographics, CNES/Airbus DS, USDA, USGS, AeroGRID, IGN, and the GIS User Community



Service Layer Credits: ©OpenStreetMap (and) contributors, CC-BY-SA  
 Source: Esri, Maxar, GeoEye, Earthstar Geographics, CNES/Airbus DS, USDA, USGS, AeroGRID, IGN, and the GIS User Community

Client: DBFL

Project: The Boyne Greenway:  
 Drogheda to Mornington

Title: VP2 Disturbance Survey 21/01/21  
 Time: 07:59 to 08:59 Tide: Falling  
 Count Section: OZL03



- Legend:
- Water Bird Activity Area
  - ▲ Water Bird Count Subsite VPs
  - Boyne Greenway Route
  - Count Subsites

Activity Code:  
 (F) = Foraging  
 (R) = Roosting/Other

Species ID Code:  
 H. = Heron  
 RK = Redshank  
 T. = Teal

For illustrative purposes only. Map not to scale

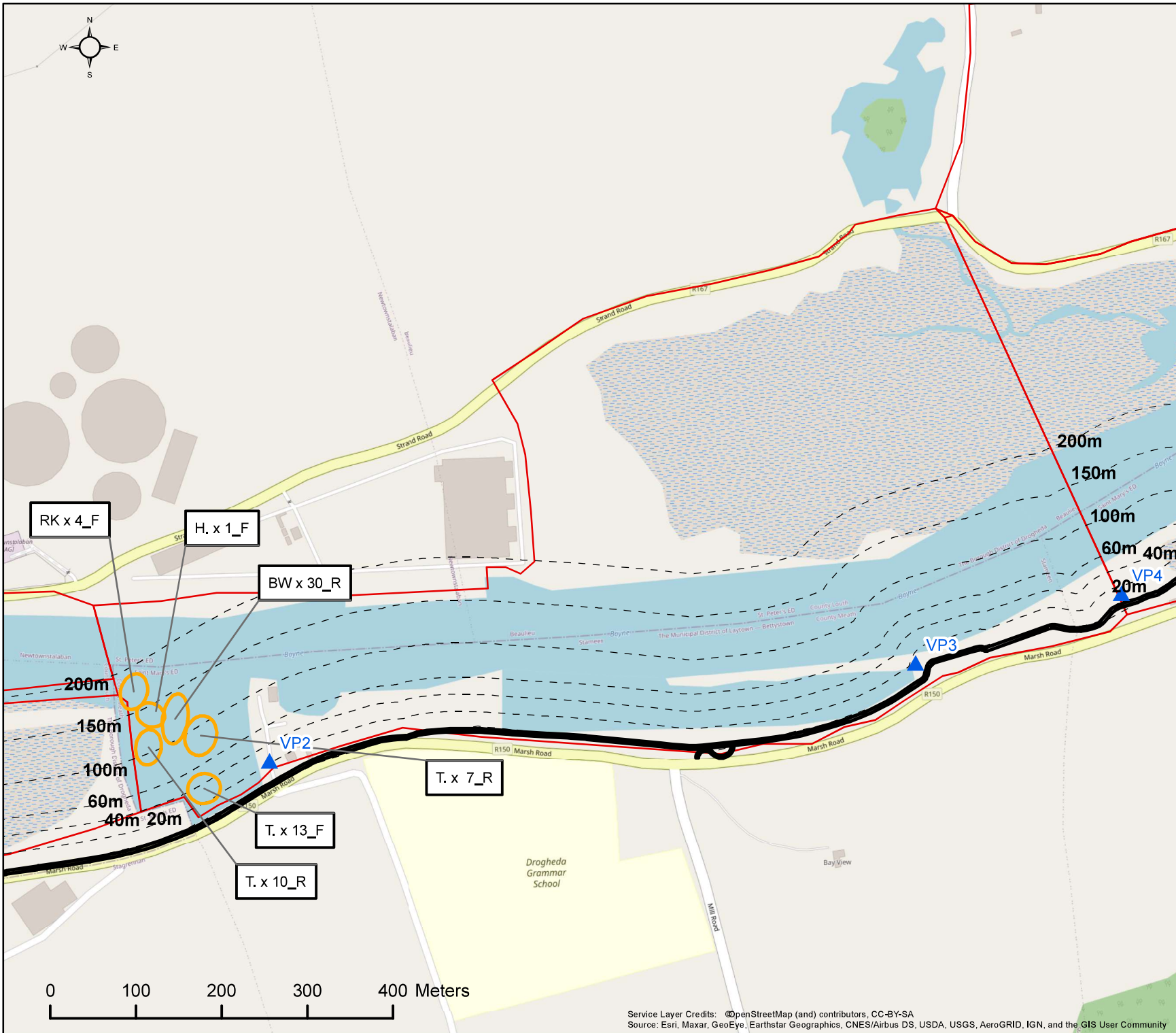
COPYRIGHT ©  
 INIS Ecology  
 All rights reserved. No part of this work may be modified or reproduced or copied in any form or by any means - graphics, electronic or mechanical, including photocopying, recording, taping or information and retrieval system, or used for any purpose than its designed purpose, without written permission of INIS Environmental Consultants Ltd

Date:	Revision:	Drawn	Checked	Authorised
23/02/2021	1286-AG-06_03_01_01_007	POC	DOC	HW
-	-	-	-	-

**INIS Ecology**  
 Suite 11, Shannon Commercial Properties,  
 Information Age Park, Gort Road,  
 Ennis, Co. Clare

T: +353 (0) 65 689 2441  
 E: info@inisenvironmental.com  
 W: www.inisecology.com  
 W: www.inisenvironmental.com





Client: DBFL

Project: The Boyne Greenway:  
Drogheda to Mornington

Title: VP2 Disturbance Survey 21/01/21  
Time: 08:59 to 09:59 Tide: Falling  
Count Section: OZL03



- Legend:
- Water Bird Activity Area
  - ▲ Water Bird Count Subsite VPs
  - Boyne Greenway Route
  - Count Subsites

Activity Code:  
(F) = Foraging  
(R) = Roosting/Other

Species ID Code:  
BW = Black-tailed Godwit  
H. = Heron  
RK = Redshank  
T. = Teal

For illustrative purposes only. Map not to scale

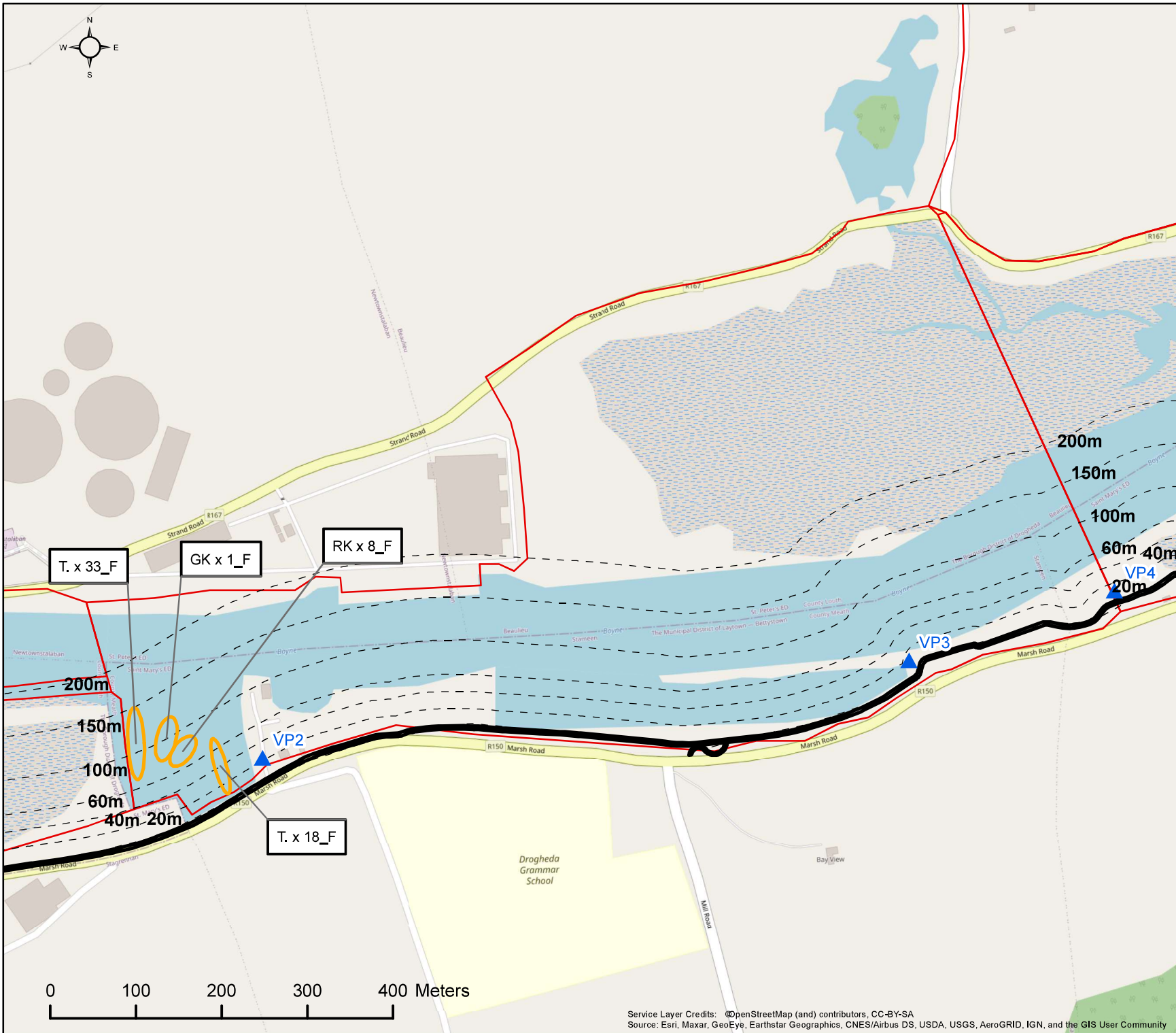
COPYRIGHT ©  
INIS Ecology  
All rights reserved. No part of this work may be modified or reproduced or copied in any form or by any means - graphics, electronic or mechanical, including photocopying, recording, taping or information and retrieval system, or used for any purpose than its designed purpose, without written permission of INIS Environmental Consultants Ltd

Date:	Revision:	Drawn	Checked	Authorised
23/02/2021	1286-AG-06_03_01_02_002	POC	DOC	HW
-	-	-	-	-

**INIS Ecology**  
Suite 11, Shannon Commercial Properties,  
Information Age Park, Gort Road,  
Ennis, Co. Clare

T: +353 (0) 65 689 2441  
E: info@inisenv.ie  
W: www.inisecology.com  
W: www.inisenv.ie

Service Layer Credits: ©OpenStreetMap (and) contributors, CC-BY-SA  
Source: Esri, Maxar, GeoEye, Earthstar Geographics, CNES/Airbus DS, USDA, USGS, AeroGRID, IGN, and the GIS User Community



Service Layer Credits: ©OpenStreetMap (and) contributors, CC-BY-SA  
 Source: Esri, Maxar, GeoEye, Earthstar Geographics, CNES/Airbus DS, USDA, USGS, AeroGRID, IGN, and the GIS User Community

Client: DBFL

Project: The Boyne Greenway:  
 Drogheda to Mornington

Title: VP2 Disturbance Survey 21/01/21  
 Time: 09:59 to 10:59 Tide: Falling  
 Count Section: OZL03



- Legend:
- Water Bird Activity Area
  - ▲ Water Bird Count Subsite VPs
  - Boyne Greenway Route
  - Count Subsites

Activity Code:  
 (F) = Foraging  
 (R) = Roosting/Other

Species ID Code:  
 GK = Greenshank  
 RK = Redshank  
 T. = Teal

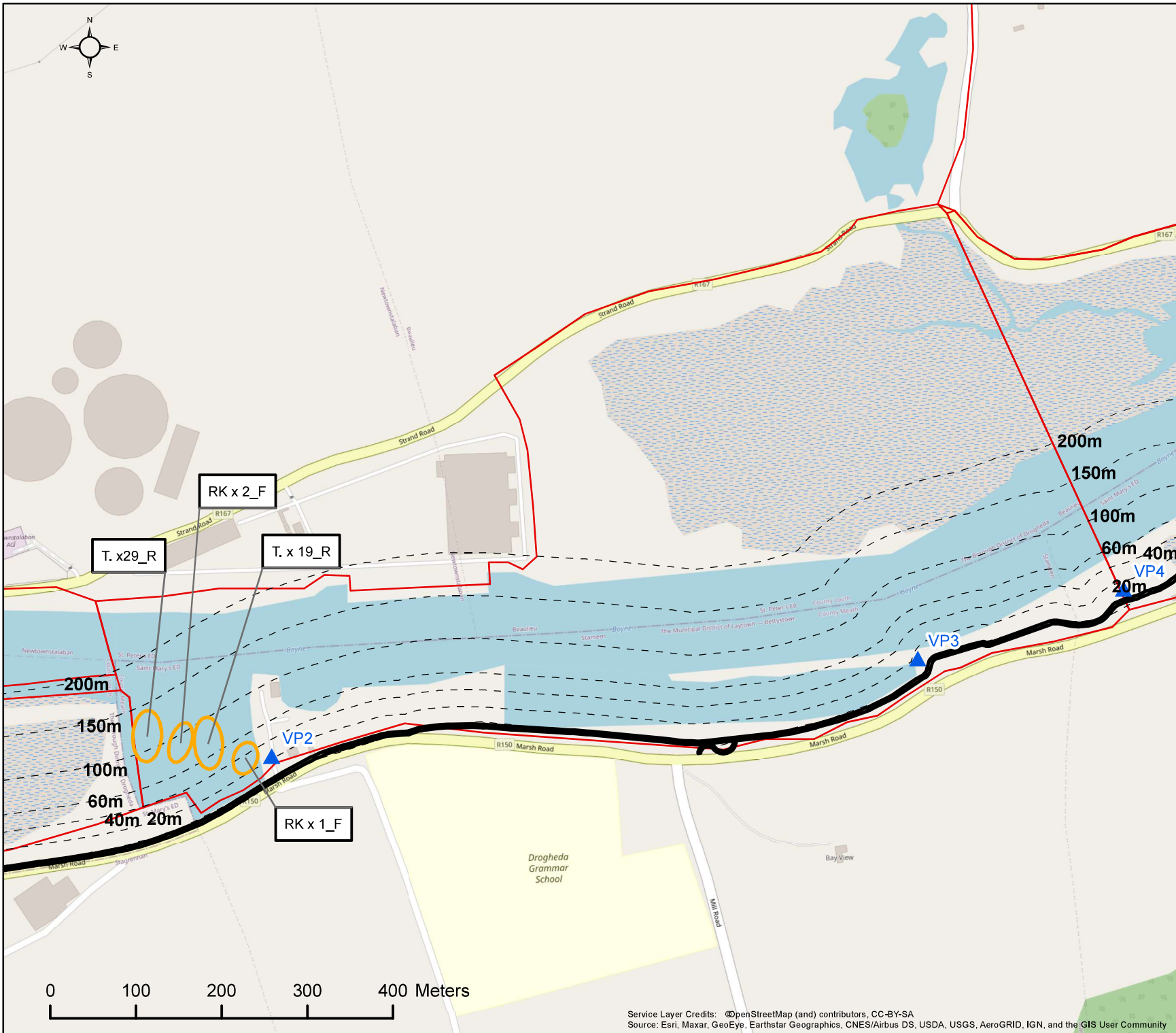
For illustrative purposes only. Map not to scale

COPYRIGHT ©  
 INIS Ecology  
 All rights reserved. No part of this work may be modified or reproduced or copied in any form or by any means - graphics, electronic or mechanical, including photocopying, recording, taping or information and retrieval system, or used for any purpose than its designed purpose, without written permission of INIS Environmental Consultants Ltd

Date:	Revision:	Drawn	Checked	Authorised
23/02/2021	1286-AG-06_03_01_02_003	POC	DOC	HW
-	-	-	-	-

**INIS Ecology**  
 Suite 11, Shannon Commercial Properties,  
 Information Age Park, Gort Road,  
 Ennis, Co. Clare

T: +353 (0) 65 689 2441  
 E: info@inisenv.ie  
 W: www.inisecology.com  
 W: www.inisenv.ie



Client: DBFL

Project: The Boyne Greenway:  
Drogheda to Mornington

Title: VP2 Disturbance Survey 21/01/21  
Time: 10:59 to 11:59 Tide: Low  
Count Section: OZL03



- Legend:
- Water Bird Activity Area
  - ▲ Water Bird Count Subsite VPs
  - Boyne Greenway Route
  - Count Subsites

Activity Code:  
(F) = Foraging  
(R) = Roosting/Other

Species ID Code:  
RK = Redshank  
T. = Teal

For illustrative purposes only. Map not to scale

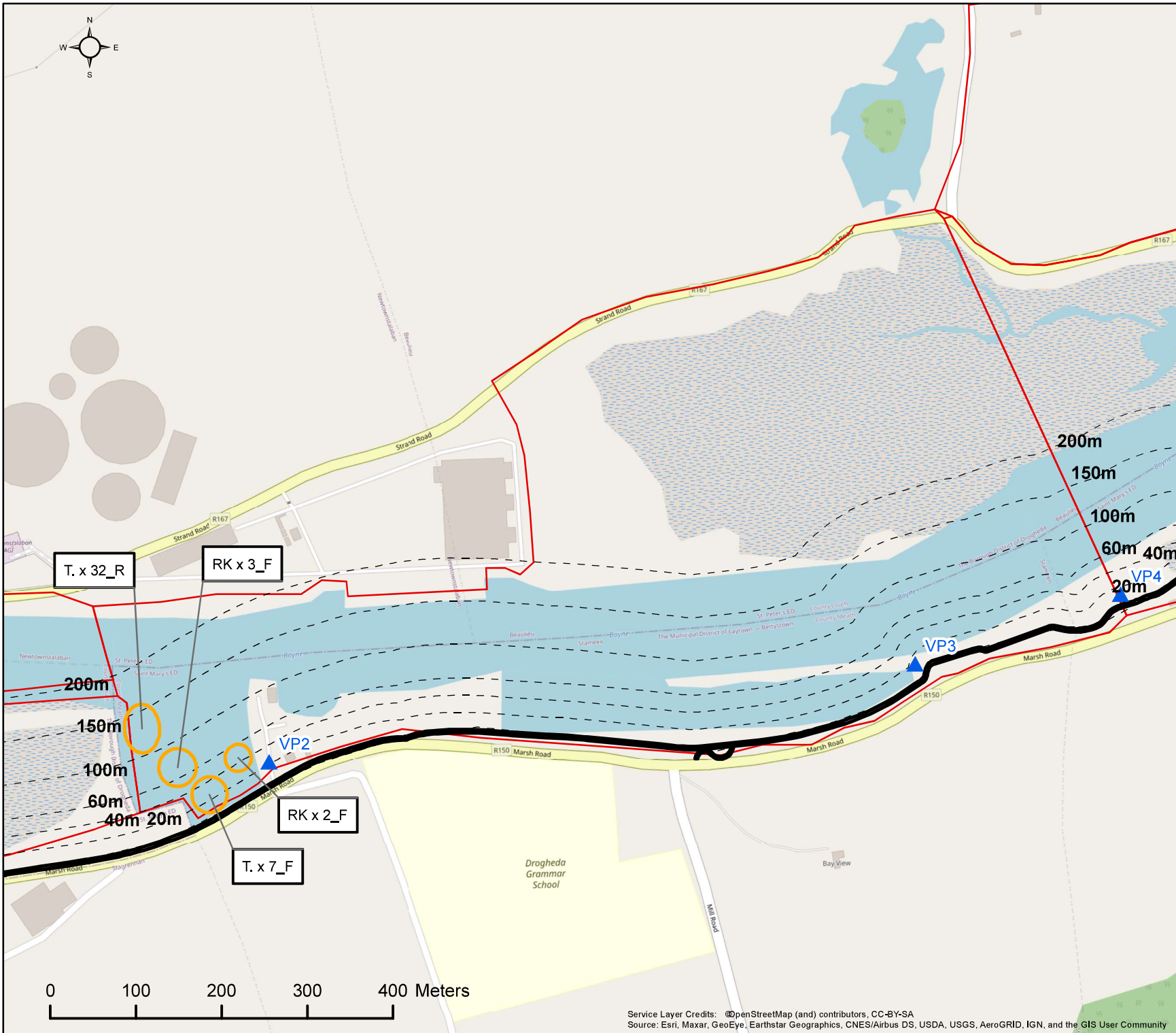
COPYRIGHT ©  
INIS Ecology  
All rights reserved. No part of this work may be modified or reproduced or copied in any form or by any means - graphics, electronic or mechanical, including photocopying, recording, taping or information and retrieval system, or used for any purpose than its designed purpose, without written permission of INIS Environmental Consultants Ltd

Date:	Revision:	Drawn	Checked	Authorised
24/02/2021	1286-AG-06_03_01_02_004	POC	DOC	HW
-	-	-	-	-

**Inis**  
T: +353 (0) 65 689 2441  
E: info@inisenv.ie  
W: www.inisecology.com  
W: www.inisenv.ie

INIS Ecology  
Suite 11, Shannon Commercial Properties,  
Information Age Park, Gort Road,  
Ennis, Co. Clare

Service Layer Credits: ©OpenStreetMap (and) contributors, CC-BY-SA  
Source: Esri, Maxar, GeoEye, Earthstar Geographics, CNES/Airbus DS, USDA, USGS, AeroGRID, IGN, and the GIS User Community



Client: DBFL

Project: The Boyne Greenway:  
Drogheda to Mornington

Title: VP2 Disturbance Survey 21/01/21  
Time: 11:59 to 12:59 Tide: Rising  
Count Section: OZL03



- Legend:
- Water Bird Activity Area
  - ▲ Water Bird Count Subsite VPs
  - Boyne Greenway Route
  - Count Subsites

Activity Code:  
(F) = Foraging  
(R) = Roosting/Other

Species ID Code:  
RK = Redshank  
T. = Teal

For illustrative purposes only. Map not to scale

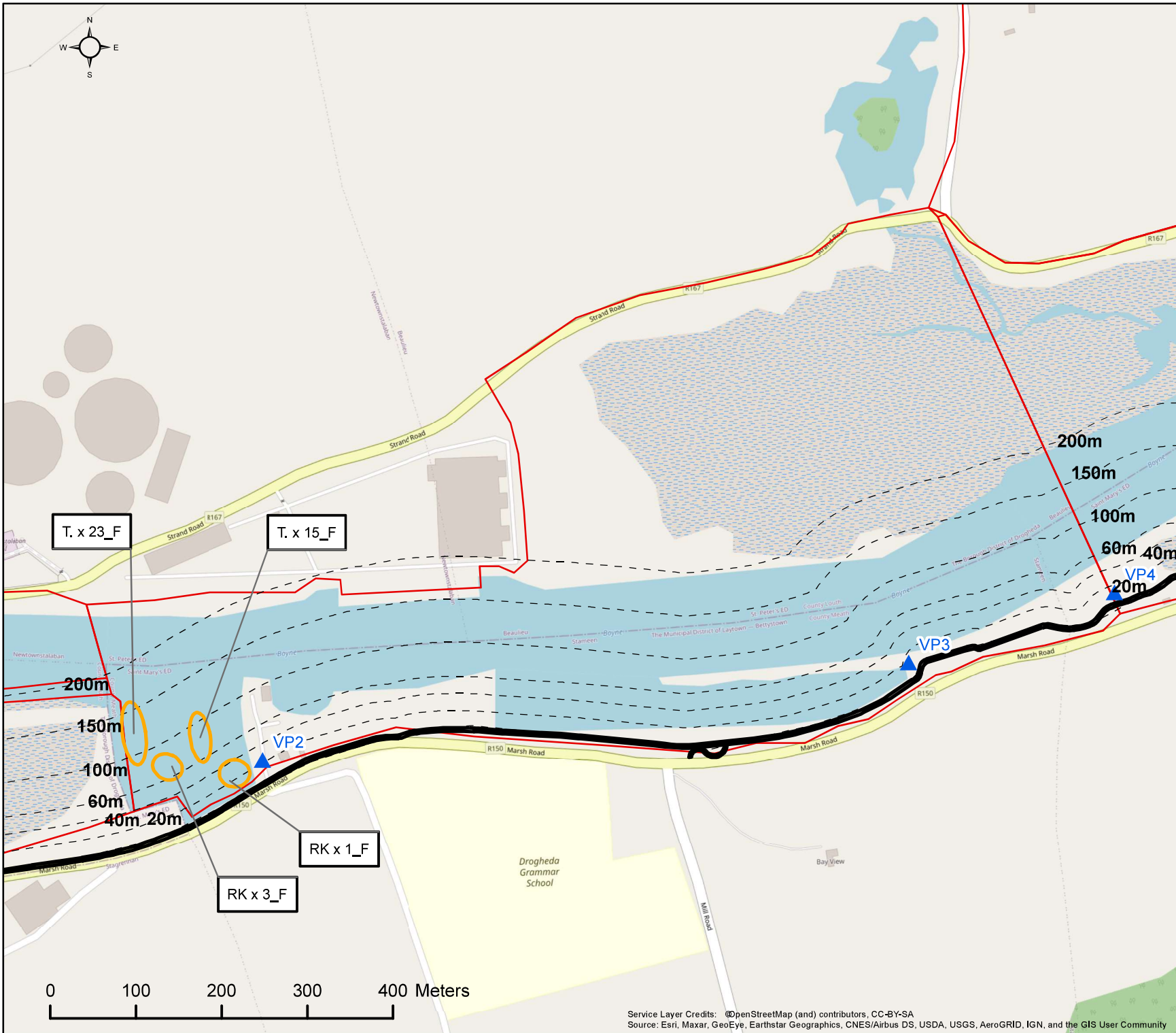
COPYRIGHT ©  
INIS Ecology  
All rights reserved. No part of this work may be modified or reproduced or copied in any form or by any means - graphics, electronic or mechanical, including photocopying, recording, taping or information and retrieval system, or used for any purpose than its designed purpose, without written permission of INIS Environmental Consultants Ltd

Date:	Revision:	Drawn	Checked	Authorised
24/02/2021	1286-AG-06_03_01_02_005	POC	DOC	HW
-	-	-	-	-

**Inis**  
T: +353 (0) 65 689 2441  
E: info@inisenv.ie  
W: www.inisecology.com  
W: www.inisenv.ie

INIS Ecology  
Suite 11, Shannon Commercial Properties,  
Information Age Park, Gort Road,  
Ennis, Co. Clare

Service Layer Credits: ©OpenStreetMap (and) contributors, CC-BY-SA  
Source: Esri, Maxar, GeoEye, Earthstar Geographics, CNES/Airbus DS, USDA, USGS, AeroGRID, IGN, and the GIS User Community



Service Layer Credits: ©OpenStreetMap (and) contributors, CC-BY-SA  
 Source: Esri, Maxar, GeoEye, Earthstar Geographics, CNES/Airbus DS, USDA, USGS, AeroGRID, IGN, and the GIS User Community

Client: DBFL

Project: The Boyne Greenway:  
 Drogheda to Mornington

Title: VP2 Disturbance Survey 21/01/21  
 Time: 12:59 to 13:59 Tide: Rising  
 Count Section: OZL03



- Legend:
- Water Bird Activity Area
  - ▲ Water Bird Count Subsite VPs
  - Boyne Greenway Route
  - Count Subsites

Activity Code:  
 (F) = Foraging  
 (R) = Roosting/Other

Species ID Code:  
 RK = Redshank  
 T. = Teal

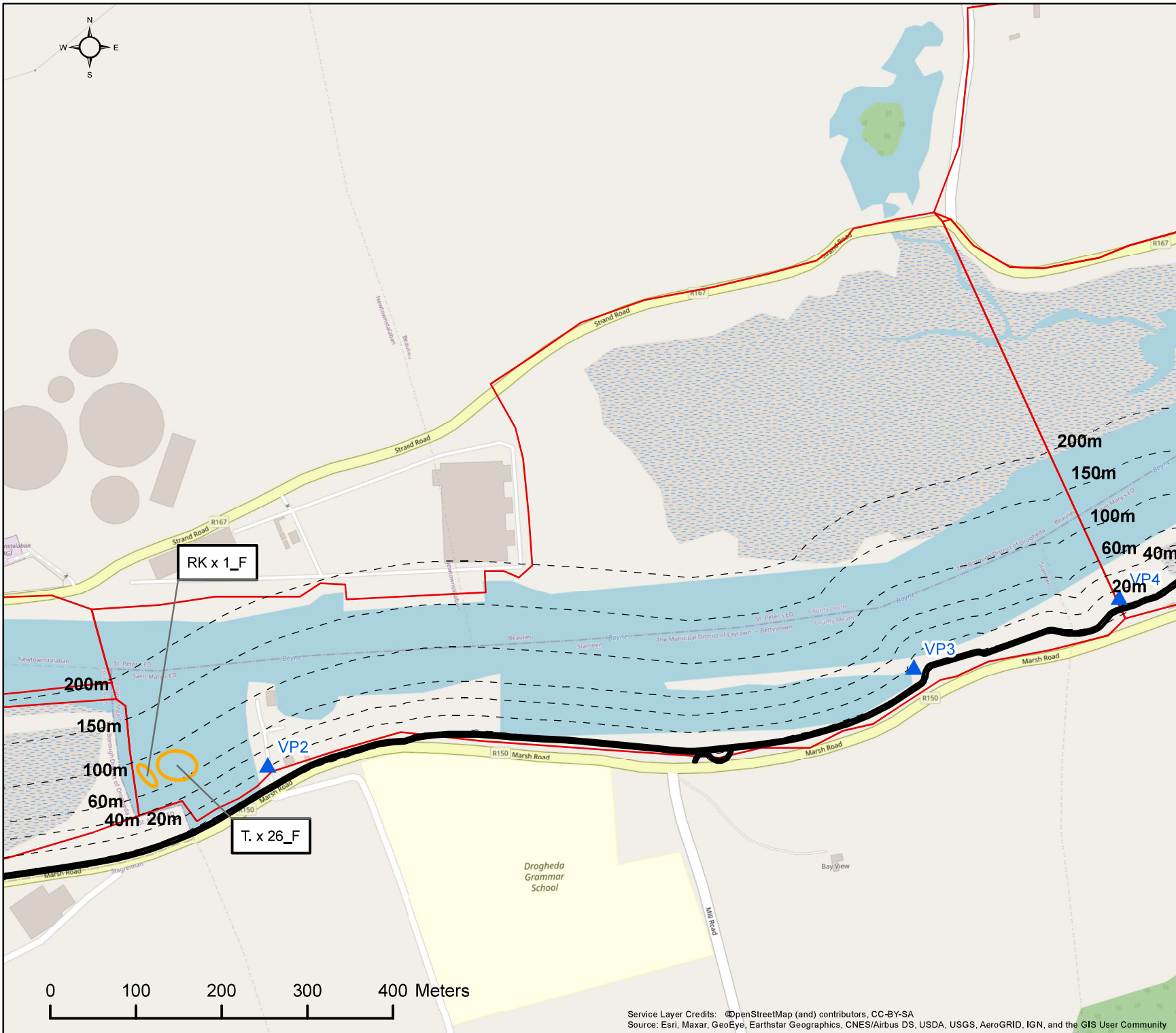
For illustrative purposes only. Map not to scale

COPYRIGHT ©  
 INIS Ecology  
 All rights reserved. No part of this work may be modified or reproduced or copied in any form or by any means - graphics, electronic or mechanical, including photocopying, recording, taping or information and retrieval system, or used for any purpose than its designed purpose, without written permission of INIS Environmental Consultants Ltd

Date:	Revision:	Drawn	Checked	Authorised
24/02/2021	1286-AG-06_03_01_02_006	POC	DOC	HW
-	-	-	-	-

**INIS Ecology**  
 Suite 11, Shannon Commercial Properties,  
 Information Age Park, Gort Road,  
 Ennis, Co. Clare

T: +353 (0) 65 689 2441  
 E: info@inisenvironmental.com  
 W: www.inisecology.com  
 W: www.inisenvironmental.com



Client: DBFL

Project: The Boyne Greenway:  
Drogheda to Mornington

Title: VP2 Disturbance Survey 21/01/21  
Time: 13:59 to 14:59 Tide: Rising  
Count Section: OZL03



- Legend:
- Water Bird Activity Area
  - ▲ Water Bird Count Subsite VPs
  - Boyne Greenway Route
  - Count Subsites

Activity Code:  
(F) = Foraging  
(R) = Roosting/Other

Species ID Code:  
RK = Redshank  
T. = Teal

For illustrative purposes only. Map not to scale

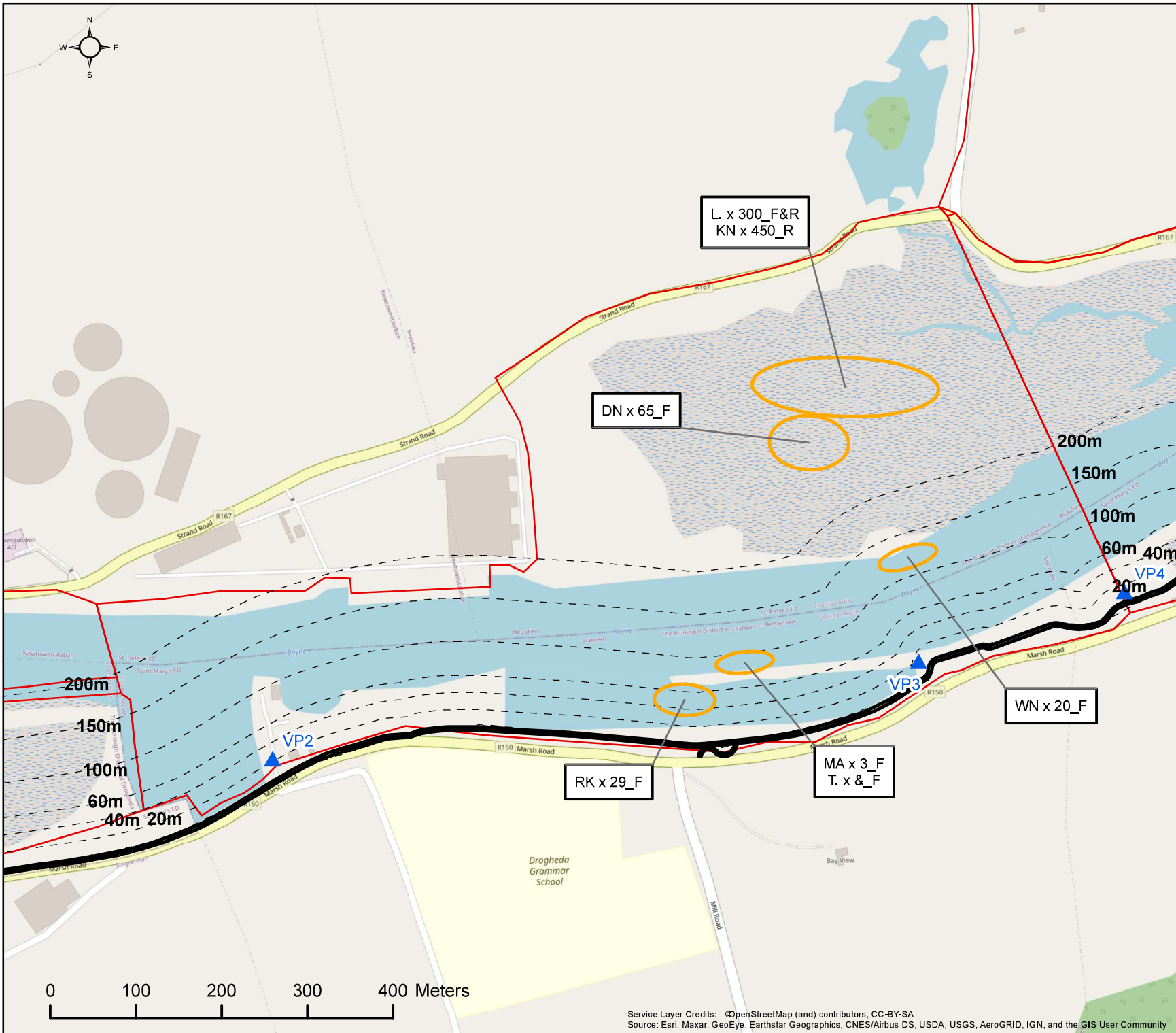
COPYRIGHT ©  
INIS Ecology  
All rights reserved. No part of this work may be modified or reproduced or copied in any form or by any means - graphics, electronic or mechanical, including photocopying, recording, taping or information and retrieval system, or used for any purpose than its designed purpose, without written permission of INIS Environmental Consultants Ltd

Date:	Revision:	Drawn	Checked	Authorised
24/02/2021	1286-AG-06_03_01_02_007	POC	DOC	HW
-	-	-	-	-

**Inis**  
T: +353 (0) 65 689 2441  
E: info@inisenv.ie  
W: www.inisecology.com  
W: www.inisenv.ie

INIS Ecology  
Suite 11, Shannon Commercial Properties,  
Information Age Park, Gort Road,  
Ennis, Co. Clare

Service Layer Credits: ©OpenStreetMap (and) contributors, CC-BY-SA  
Source: Esri, Maxar, GeoEye, Earthstar Geographics, CNES/Airbus DS, USDA, USGS, AeroGRID, IGN, and the GIS User Community



Client: DBFL

Project: The Boyne Greenway:  
Drogheda to Mornington

Title: VP3 Disturbance Survey 22/01/21  
Time: 09:11 to 10:11 Tide: Falling  
Count Section: OZL03



- Legend:
- Water Bird Activity Area
  - ▲ Water Bird Count Subsite VPs
  - Boyne Greenway Route
  - Count Subsites

Activity Code:  
(F) = Foraging  
(R) = Roosting/Other

Species ID Code:  
DN = Dunlin  
KN = Knot  
L. = Lapwing  
MA = Mallard  
RK = Redshank  
T. = Teal  
WN = Wigeon

For illustrative purposes only. Map not to scale

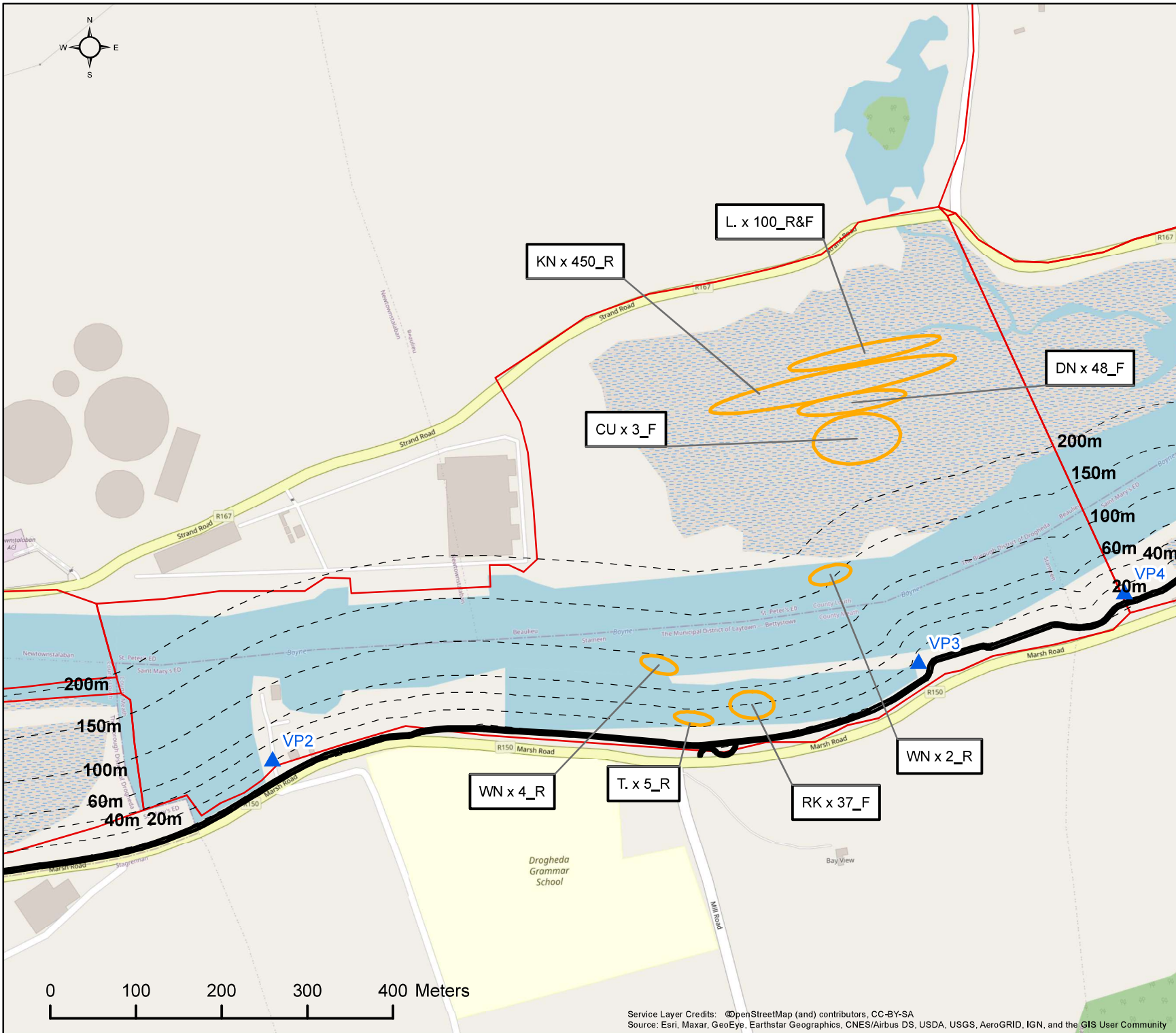
COPYRIGHT ©  
INIS Ecology  
All rights reserved. No part of this work may be modified or reproduced or copied in any form or by any means - graphics, electronic or mechanical, including photocopying, recording, taping or information and retrieval system, or used for any purpose than its designed purpose, without written permission of INIS Environmental Consultants Ltd

Date:	Revision:	Drawn	Checked	Authorised
24/02/2021	1286-AG-06_03_01_03_001	POC	DOC	HW
-	-	-	-	-

**Inis**  
T: +353 (0) 65 689 2441  
E: info@inisenv.ie  
W: www.inisecology.com  
W: www.inisenv.ie

INIS Ecology  
Suite 11, Shannon Commercial Properties,  
Information Age Park, Gort Road,  
Ennis, Co. Clare

Service Layer Credits: ©OpenStreetMap (and) contributors, CC-BY-SA  
Source: Esri, Maxar, GeoEye, Earthstar Geographics, CNES/Airbus DS, USDA, USGS, AeroGRID, IGN, and the GIS User Community



Service Layer Credits: ©OpenStreetMap (and) contributors, CC-BY-SA  
 Source: Esri, Maxar, GeoEye, Earthstar Geographics, CNES/Airbus DS, USDA, USGS, AeroGRID, IGN, and the GIS User Community

Client: DBFL

Project: The Boyne Greenway:  
 Drogheda to Mornington

Title: VP3 Disturbance Survey 22/01/21  
 Time: 10:11 to 11:11 Tide: Falling  
 Count Section: OZL03



- Legend:
- Water Bird Activity Area
  - ▲ Water Bird Count Subsite VPs
  - Boyne Greenway Route
  - Count Subsites

Activity Code:  
 (F) = Foraging  
 (R) = Roosting/Other

Species ID Code:  
 CU = Curlew  
 DN = Dunlin  
 KN = Knot  
 L. = Lapwing  
 RK = Redshank  
 T. = Teal  
 WN = Wigeon

For illustrative purposes only. Map not to scale

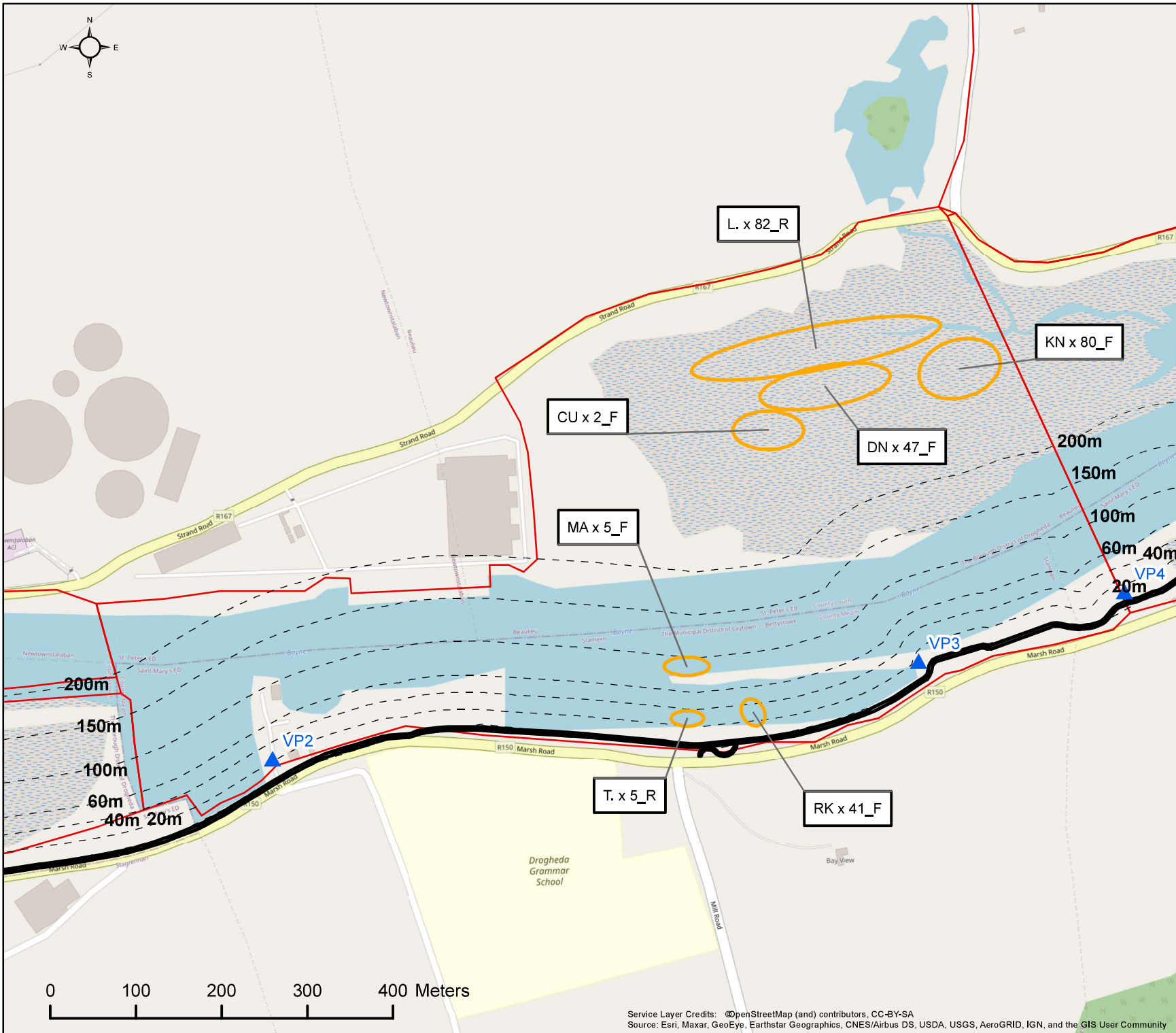
COPYRIGHT ©  
 INIS Ecology  
 All rights reserved. No part of this work may be modified or reproduced or copied in any form or by any means - graphics, electronic or mechanical, including photocopying, recording, taping or information and retrieval system, or used for any purpose than its designed purpose, without written permission of INIS Environmental Consultants Ltd

Date:	Revision:	Drawn	Checked	Authorised
25/03/2021	1286-AG-06_03_01_03_002	POC	DOC	HW
-	-	-	-	-

T: +353 (0) 65 689 2441  
 E: info@inisenv.ie  
 W: www.inisecology.com  
 W: www.inisenv.ie

INIS Ecology  
 Suite 11, Shannon Commercial Properties,  
 Information Age Park, Gort Road,  
 Ennis, Co. Clare





Client: DBFL

Project: The Boyne Greenway:  
Drogheda to Mornington

Title: VP3 Disturbance Survey 22/01/21  
Time: 11:11 to 12:11 Tide: Falling  
Count Section: OZL03



- Legend:
- Water Bird Activity Area
  - ▲ Water Bird Count Subsite VPs
  - Boyne Greenway Route
  - Count Subsites

Activity Code:  
(F) = Foraging  
(R) = Roosting/Other

Species ID Code:  
CU = Curlew  
DN = Dunlin  
KN = Knot  
L. = Lapwing  
MA = Mallard  
RK = Redshank  
T. = Teal

For illustrative purposes only. Map not to scale

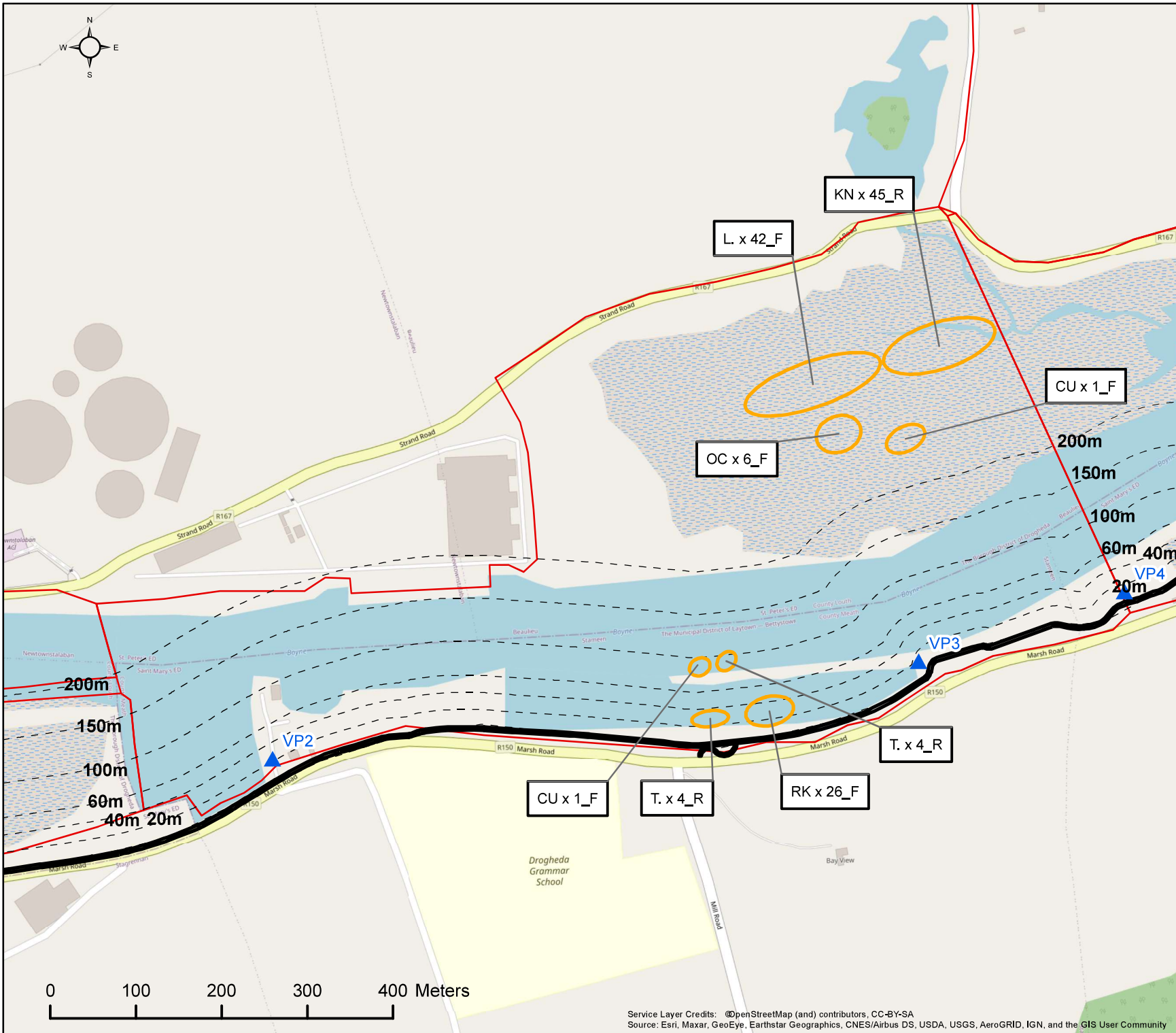
COPYRIGHT ©  
INIS Ecology  
All rights reserved. No part of this work may be modified or reproduced or copied in any form or by any means - graphics, electronic or mechanical, including photocopying, recording, taping or information and retrieval system, or used for any purpose than its designed purpose, without written permission of INIS Environmental Consultants Ltd

Date:	Revision:	Drawn	Checked	Authorised
25/03/2021	1286-AG-06_03_01_03_003	POC	DOC	HW
-	-	-	-	-

T: +353 (0) 65 689 2441  
E: info@inisenv.ie  
W: www.inisecology.com  
W: www.inisenv.ie

INIS Ecology  
Suite 11, Shannon Commercial Properties,  
Information Age Park, Gort Road,  
Ennis, Co. Clare

Service Layer Credits: ©OpenStreetMap (and) contributors, CC-BY-SA  
Source: Esri, Maxar, GeoEye, Earthstar Geographics, CNES/Airbus DS, USDA, USGS, AeroGRID, IGN, and the GIS User Community



Service Layer Credits: ©OpenStreetMap (and) contributors, CC-BY-SA  
 Source: Esri, Maxar, GeoEye, Earthstar Geographics, CNES/Airbus DS, USDA, USGS, AeroGRID, IGN, and the GIS User Community

Client: DBFL

Project: The Boyne Greenway:  
 Drogheda to Mornington

Title: VP3 Disturbance Survey 22/01/21  
 Time: 12:11 to 13:11 Tide: Low  
 Count Section: OZL03



- Legend:
- Water Bird Activity Area
  - ▲ Water Bird Count Subsite VPs
  - Boyne Greenway Route
  - Count Subsites

Activity Code:  
 (F) = Foraging  
 (R) = Roosting/Other

Species ID Code:  
 CU = Curlew  
 KN = Knot  
 L = Lapwing  
 OC = Oystercatcher  
 RK = Redshank  
 T. = Teal

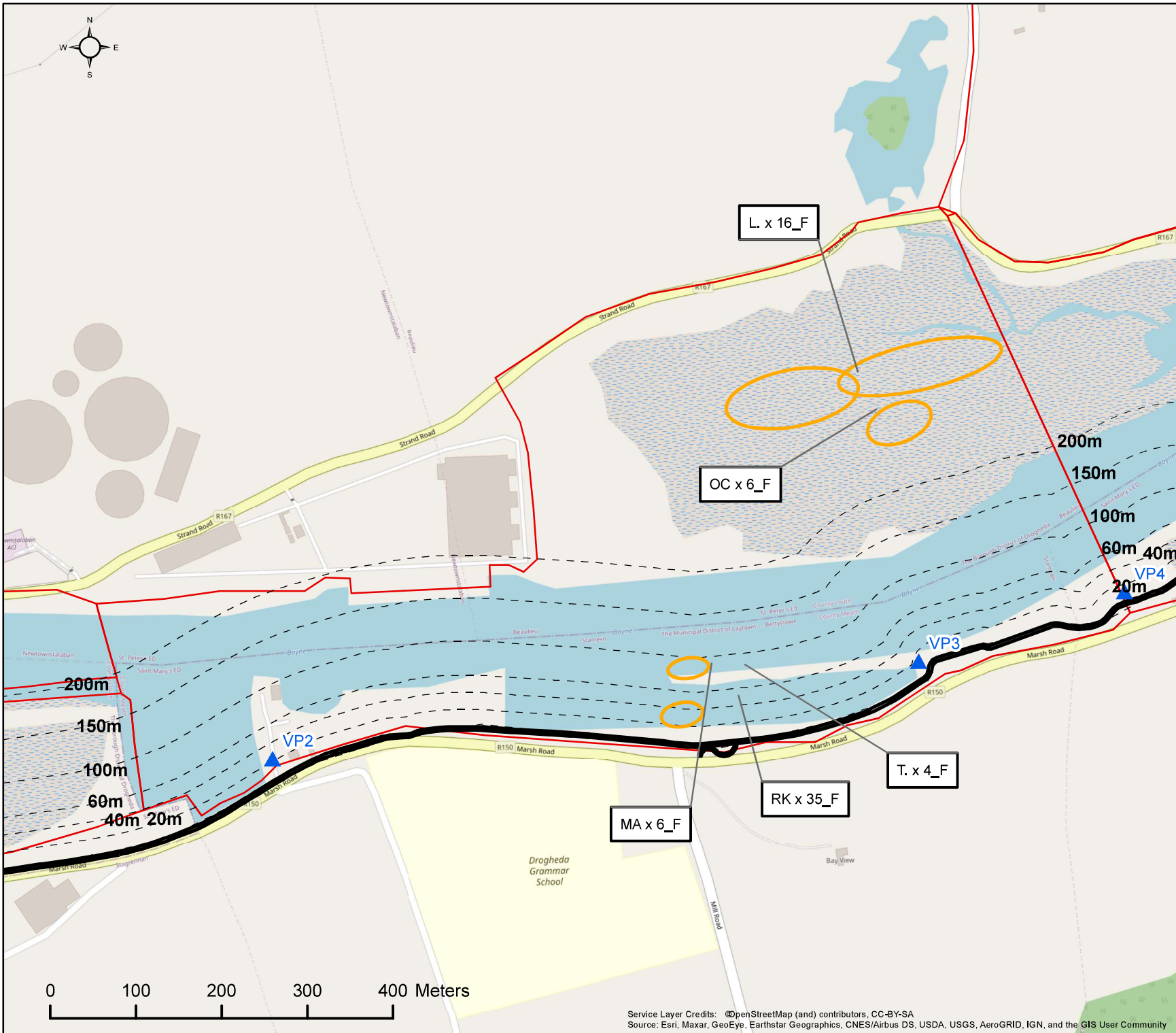
For illustrative purposes only. Map not to scale

COPYRIGHT ©  
 INIS Ecology  
 All rights reserved. No part of this work may be modified or reproduced or copied in any form or by any means - graphics, electronic or mechanical, including photocopying, recording, taping or information and retrieval system, or used for any purpose than its designed purpose, without written permission of INIS Environmental Consultants Ltd

Date:	Revision:	Drawn:	Checked:	Authorised:
25/03/2021	1286-AG-06_03_01_03_004	POC	DOC	HW
-	-	-	-	-

**Inis**  
 INIS Ecology  
 Suite 11, Shannon Commercial Properties,  
 Information Age Park, Gort Road,  
 Ennis, Co. Clare

T: +353 (0) 65 689 2441  
 E: info@inisenv.ie  
 W: www.inisecology.com  
 W: www.inisenv.ie



Client: DBFL

Project: The Boyne Greenway:  
Drogheda to Mornington

Title: VP3 Disturbance Survey 22/01/21  
Time: 13:11 to 14:11 Tide: Rising  
Count Section: OZL03



- Legend:
- Water Bird Activity Area
  - ▲ Water Bird Count Subsite VPs
  - Boyne Greenway Route
  - Count Subsites

Activity Code:  
(F) = Foraging  
(R) = Roosting/Other

Species ID Code:  
L = Lapwing  
MA = Mallard  
OC = Oystercatcher  
RK = Redshank  
T = Teal

For illustrative purposes only. Map not to scale

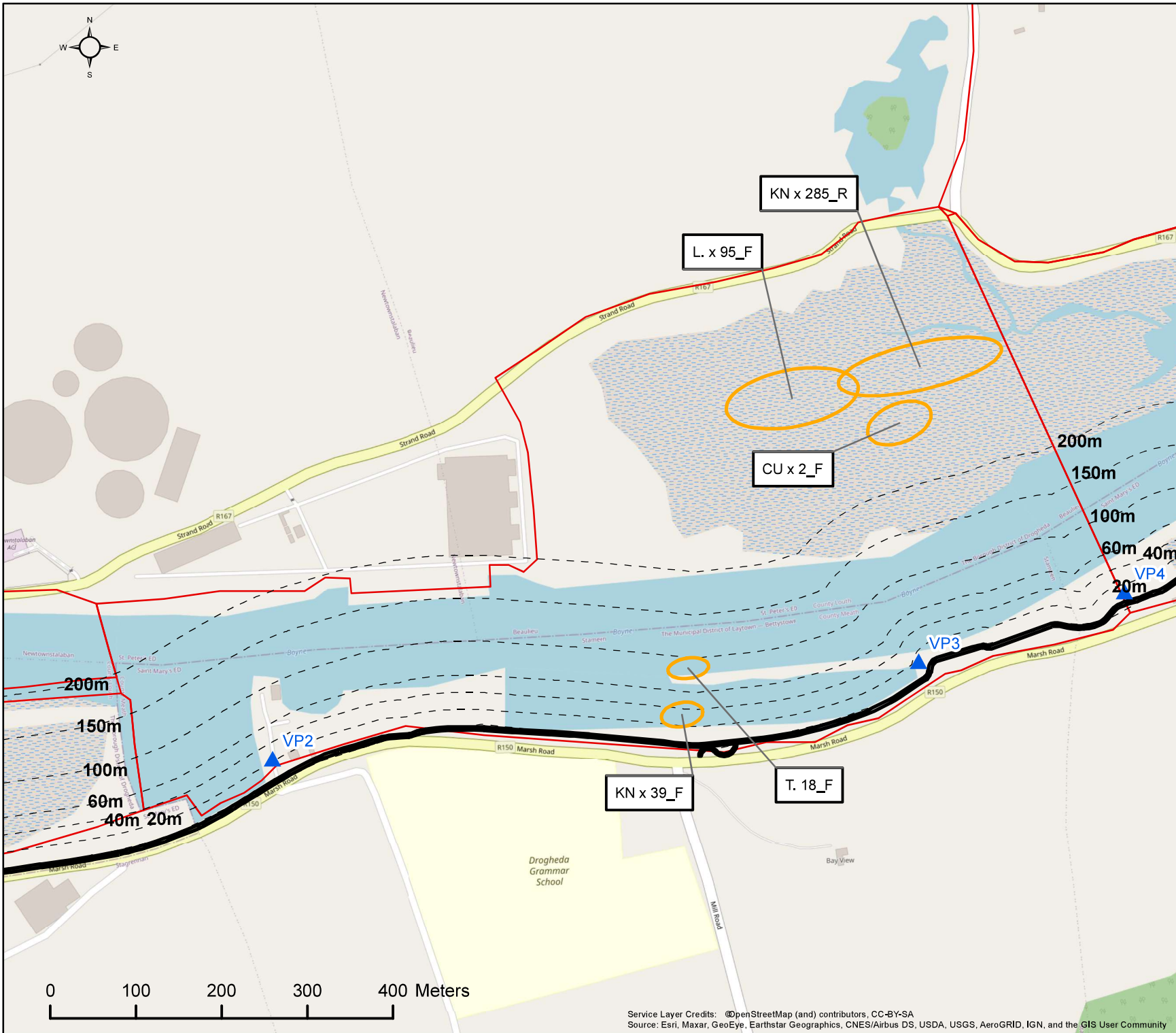
COPYRIGHT ©  
INIS Ecology  
All rights reserved. No part of this work may be modified or reproduced or copied in any form or by any means - graphics, electronic or mechanical, including photocopying, recording, taping or information and retrieval system, or used for any purpose than its designed purpose, without written permission of INIS Environmental Consultants Ltd

Date:	Revision:	Drawn	Checked	Authorised
25/03/2021	1286-AG-06_03_01_03_005	POC	DOC	HW
-	-	-	-	-

**Inis**  
INIS Ecology  
Suite 11, Shannon Commercial Properties,  
Information Age Park, Gort Road,  
Ennis, Co. Clare

T: +353 (0) 65 689 2441  
E: info@inisenv.ie  
W: www.inisecology.com  
W: www.inisenv.ie

Service Layer Credits: ©OpenStreetMap (and) contributors, CC-BY-SA  
Source: Esri, Maxar, GeoEye, Earthstar Geographics, CNES/Airbus DS, USDA, USGS, AeroGRID, IGN, and the GIS User Community



Client: DBFL

Project: The Boyne Greenway:  
Drogheda to Mornington

Title: VP3 Disturbance Survey 22/01/21  
Time: 14:11 to 15:11 Tide: Rising  
Count Section: OZL03



Legend:

- Water Bird Activity Area
- ▲ Water Bird Count Subsite VPs
- Boyne Greenway Route
- Count Subsites

Activity Code:  
(F) = Foraging  
(R) = Roosting/Other

Species ID Code:  
CU = Curlew  
L. = Lapwing  
KN = Knot  
T. = Teal

For illustrative purposes only. Map not to scale

COPYRIGHT ©  
INIS Ecology  
All rights reserved. No part of this work may be modified or reproduced or copied in any form or by any means - graphics, electronic or mechanical, including photocopying, recording, taping or information and retrieval system, or used for any purpose than its designed purpose, without written permission of INIS Environmental Consultants Ltd

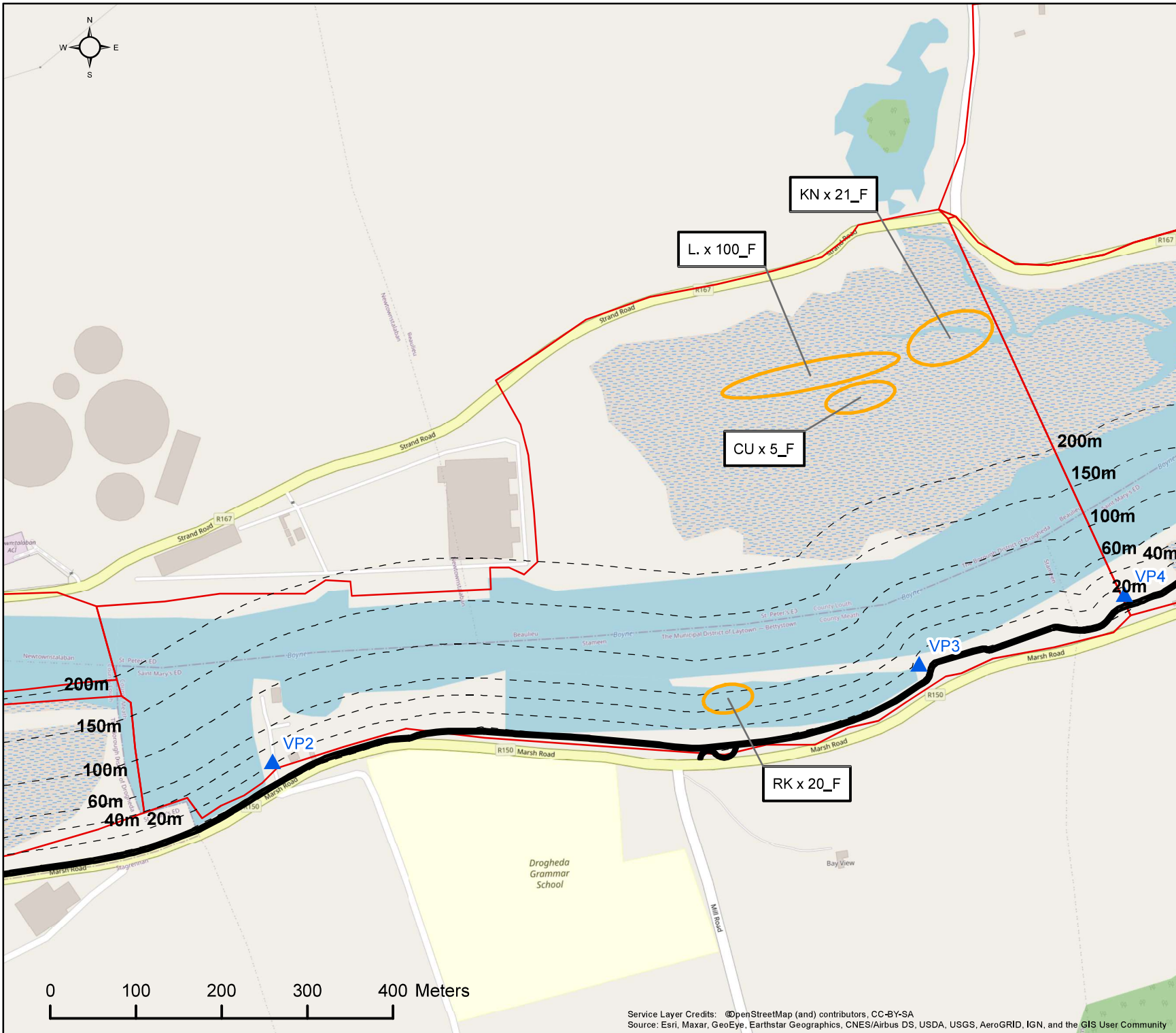
Date:	Revision:	Drawn	Checked	Authorised
25/03/2021	1286-AG-06_03_01_03_006	POC	DOC	HW
-	-	-	-	-

**Inis**  
T: +353 (0) 65 689 2441  
E: info@inisenv.ie  
W: www.inisecology.com  
W: www.inisenv.ie

INIS Ecology  
Suite 11, Shannon Commercial Properties,  
Information Age Park, Gort Road,  
Ennis, Co. Clare



Service Layer Credits: ©OpenStreetMap (and) contributors, CC-BY-SA  
Source: Esri, Maxar, GeoEye, Earthstar Geographics, CNES/Airbus DS, USDA, USGS, AeroGRID, IGN, and the GIS User Community



Client: DBFL

Project: The Boyne Greenway:  
Drogheda to Mornington

Title: VP3 Disturbance Survey 22/01/21  
Time: 15:11 to 16:11 Tide: Rising  
Count Section: OZL03



- Legend:
- Water Bird Activity Area
  - ▲ Water Bird Count Subsite VPs
  - Boyne Greenway Route
  - Count Subsites

Activity Code:  
(F) = Foraging  
(R) = Roosting/Other

Species ID Code:  
CU = Curlew  
L. = Lapwing  
KN = Knot  
T. = Teal

For illustrative purposes only. Map not to scale

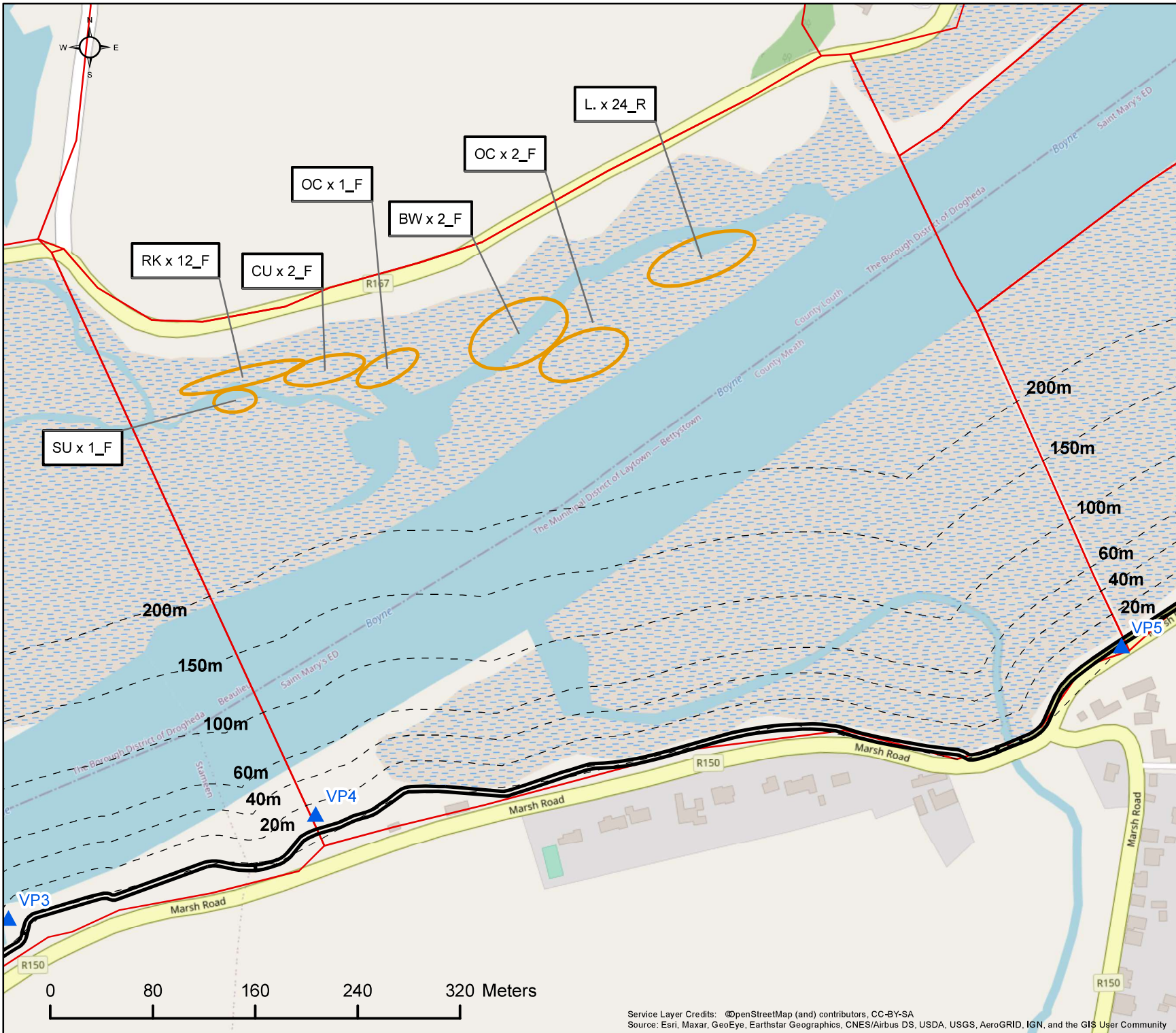
COPYRIGHT ©  
INIS Ecology  
All rights reserved. No part of this work may be modified or reproduced or copied in any form or by any means - graphics, electronic or mechanical, including photocopying, recording, taping or information and retrieval system, or used for any purpose than its designed purpose, without written permission of INIS Environmental Consultants Ltd

Date:	Revision:	Drawn	Checked	Authorised
25/03/2021	1286-AG-06_03_01_03_007	POC	DOC	HW
-	-	-	-	-

**Inis**  
T: +353 (0) 65 689 2441  
E: info@inisenv.ie  
W: www.inisecology.com  
W: www.inisenv.ie

INIS Ecology  
Suite 11, Shannon Commercial Properties,  
Information Age Park, Gort Road,  
Ennis, Co. Clare

Service Layer Credits: ©OpenStreetMap (and) contributors, CC-BY-SA  
Source: Esri, Maxar, GeoEye, Earthstar Geographics, CNES/Airbus DS, USDA, USGS, AeroGRID, IGN, and the GIS User Community



Client: DBFL

Project: The Boyne Greenway:  
Drogheda to Mornington

Title: VP4 Disturbance Survey 05/02/21  
Time: 07:52 to 08:52 Tide: Falling  
Count Section: OZL05



- Legend:
- Water Bird Activity Area
  - ▲ Water Bird Count Subsite VPs
  - Count Subsites
  - Boyne Greenway Route

**Activity Code:**  
(F) = Foraging  
(R) = Roosting/Other

**Species ID Code:**  
BW = Black-tailed Godwit  
CU = Curlew  
L = Lapwing  
OC = Oystercatcher  
RK = Redshank  
SU = Shelduck

For illustrative purposes only. Map not to scale

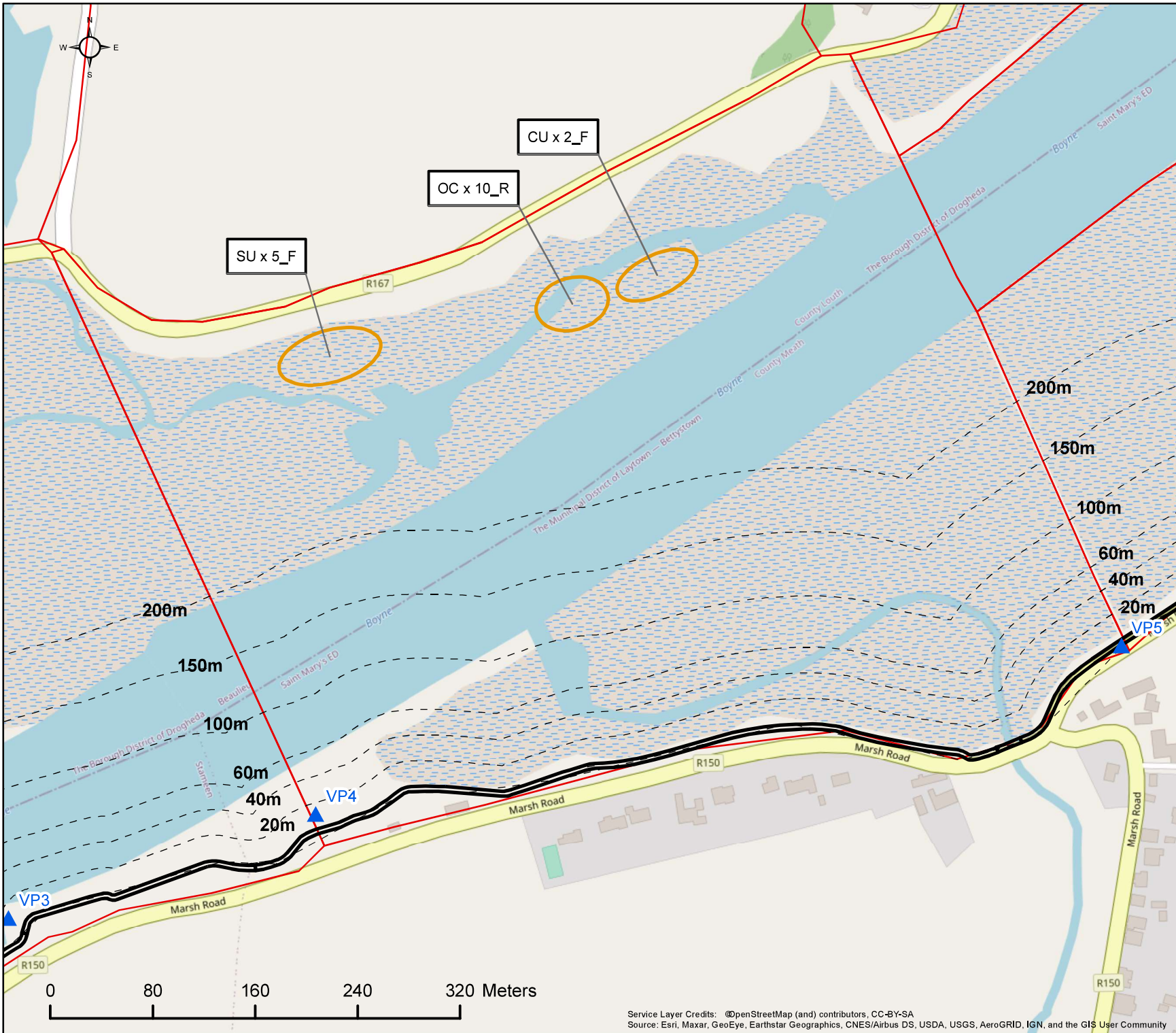
COPYRIGHT ©  
INIS Ecology  
All rights reserved. No part of this work may be modified or reproduced or copied in any form or by any means - graphics, electronic or mechanical, including photocopying, recording, taping or information-and retrieval system, or used for any purpose than its designed purpose, without written permission of INIS Environmental Consultants Ltd

Date:	Revision:	Drawn	Checked	Authorised
06/01/2022	1286-AG-06_03_01_06_001	POC	AC	HW
-	-	-	-	-

**Inis**  
T: +353 (0) 65 689 2441  
E: info@inisenv.ie  
W: www.inisecology.com  
W: www.inisenv.ie

INIS Ecology  
Suite 11, Shannon Commercial Properties,  
Information Age Park, Gort Road,  
Ennis, Co. Clare

Service Layer Credits: ©OpenStreetMap (and) contributors, CC-BY-SA  
Source: Esri, Maxar, GeoEye, Earthstar Geographics, CNES/Airbus DS, USDA, USGS, AeroGRID, IGN, and the GIS User Community



Client: DBFL

Project: The Boyne Greenway:  
Drogheda to Mornington

Title: VP4 Disturbance Survey 05/02/21  
Time: 08:52 to 09:52 Tide: Falling  
Count Section: OZL05



- Legend:
- Water Bird Activity Area
  - ▲ Water Bird Count Subsite VPs
  - Count Subsites
  - Boyne Greenway Route

**Activity Code:**  
(F) = Foraging  
(R) = Roosting/Other

**Species ID Code:**  
CU = Curlew  
OC = Oystercatcher  
SU = Shelduck

For illustrative purposes only. Map not to scale

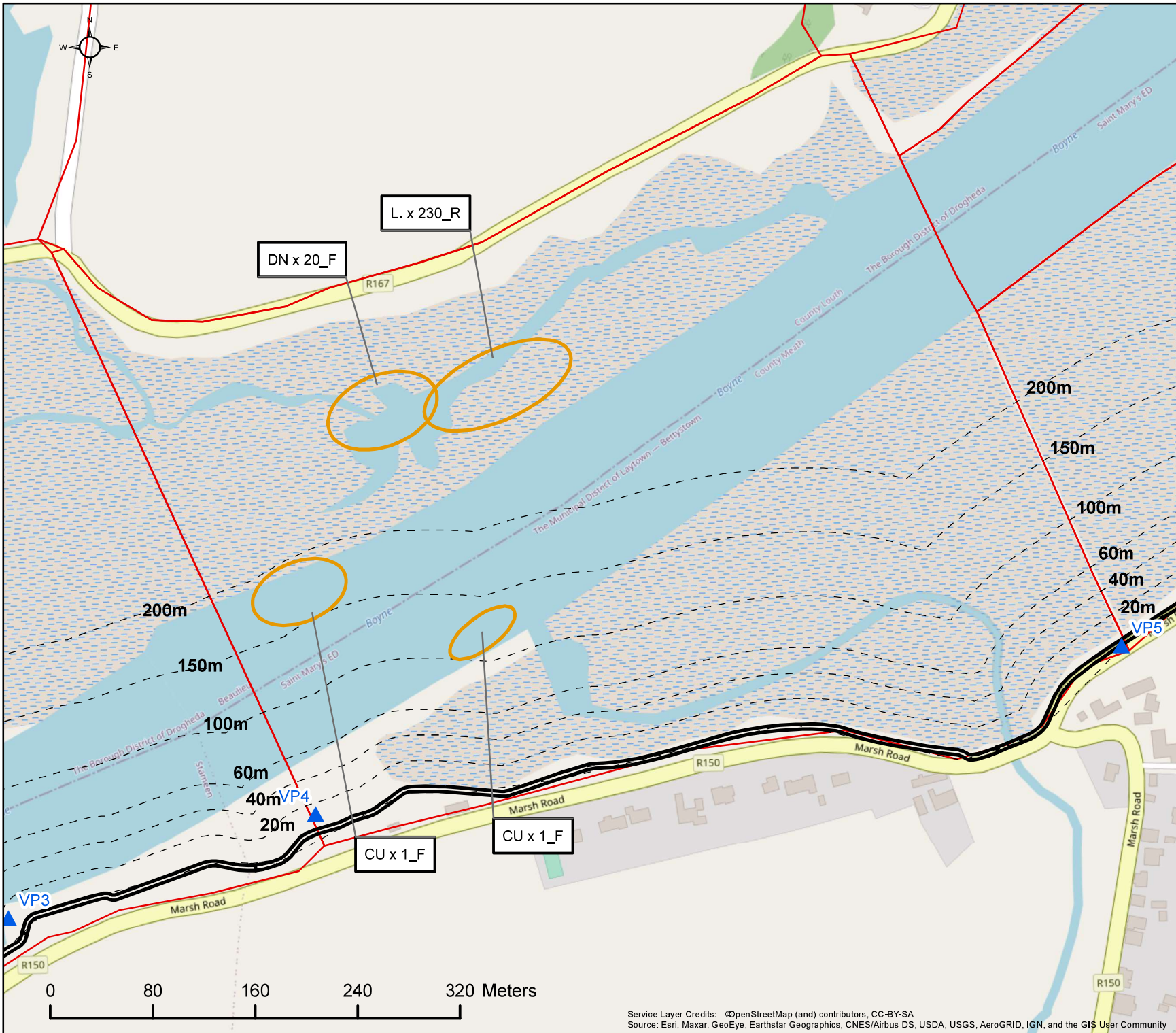
COPYRIGHT ©  
INIS Ecology  
All rights reserved. No part of this work may be modified or reproduced in any form or by any means - graphics, electronic or mechanical, including photocopying, recording, taping or information and retrieval system, or used for any purpose than its designed purpose, without written permission of INIS Environmental Consultants Ltd

Date:	Revision:	Drawn	Checked	Authorised
06/01/2022	1286-AG-06_03_01_06_002	POC	AC	HW
-	-	-	-	-

T: +353 (0) 65 689 2441  
E: info@inisenv.ie  
W: www.inisecology.com  
W: www.inisenv.ie

INIS Ecology  
Suite 11, Shannon Commercial Properties,  
Information Age Park, Gort Road,  
Ennis, Co. Clare

Service Layer Credits: ©OpenStreetMap (and) contributors, CC-BY-SA  
Source: Esri, Maxar, GeoEye, Earthstar Geographics, CNES/Airbus DS, USDA, USGS, AeroGRID, IGN, and the GIS User Community



Client: DBFL

Project: The Boyne Greenway:  
Drogheda to Mornington

Title: VP4 Disturbance Survey 05/02/21  
Time: 09:52 to 10:52 Tide: Falling  
Count Section: OZL05



- Legend:
- Water Bird Activity Area
  - ▲ Water Bird Count Subsite VPs
  - Count Subsites
  - Boyne Greenway Route

Activity Code:  
(F) = Foraging  
(R) = Roosting/Other

Species ID Code:  
CU = Curlew  
DN = Dunlin  
L. = Lapwing

For illustrative purposes only. Map not to scale

COPYRIGHT ©  
INIS Ecology  
All rights reserved. No part of this work may be modified or reproduced in any form or by any means - graphics, electronic or mechanical, including photocopying, recording, taping or information and retrieval system, or used for any purpose than its designed purpose, without written permission of INIS Environmental Consultants Ltd

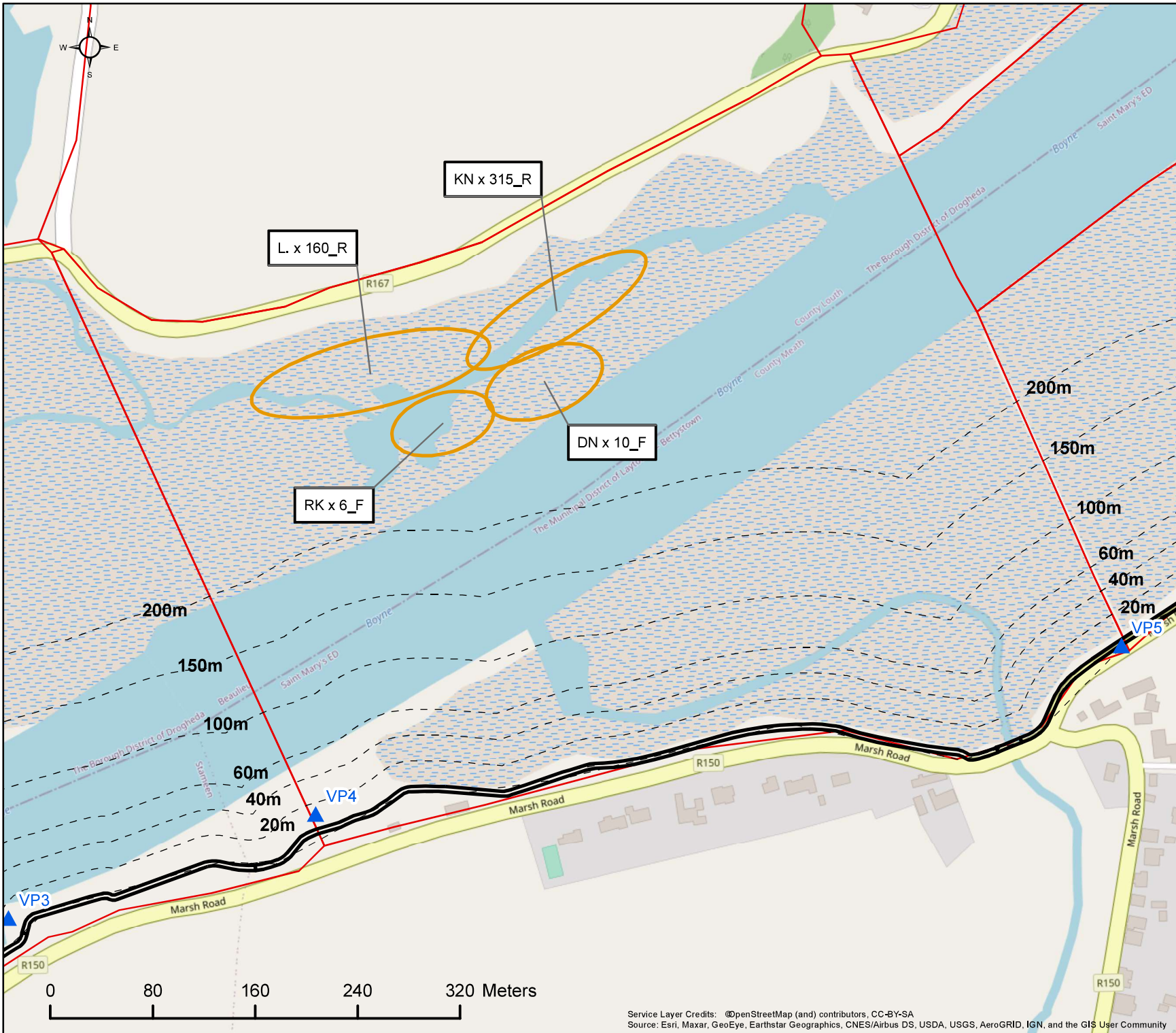
Date:	Revision:	Drawn	Checked	Authorised
06/01/2022	1286-AG-06_03_01_06_003	POC	AC	HW
-	-	-	-	-

**INIS Ecology**  
Suite 11, Shannon Commercial Properties,  
Information Age Park, Gort Road,  
Ennis, Co. Clare

T: +353 (0) 65 689 2441  
E: info@inisenv.ie  
W: www.inisecology.com  
W: www.inisenv.ie

Service Layer Credits: ©OpenStreetMap (and) contributors, CC-BY-SA  
Source: Esri, Maxar, GeoEye, Earthstar Geographics, CNES/Airbus DS, USDA, USGS, AeroGRID, IGN, and the GIS User Community





Client: DBFL

Project: The Boyne Greenway:  
Drogheda to Mornington

Title: VP4 Disturbance Survey 05/02/21  
Time: 10:52 to 11:52 Tide: Falling  
Count Section: OZL05



- Legend:
- Water Bird Activity Area
  - ▲ Water Bird Count Subsite VPs
  - Count Subsites
  - Boyne Greenway Route

Activity Code:  
(F) = Foraging  
(R) = Roosting/Other

Species ID Code:  
DN = Dunlin  
KN = Knot  
L. = Lapwing  
RK = Redshank

For illustrative purposes only. Map not to scale

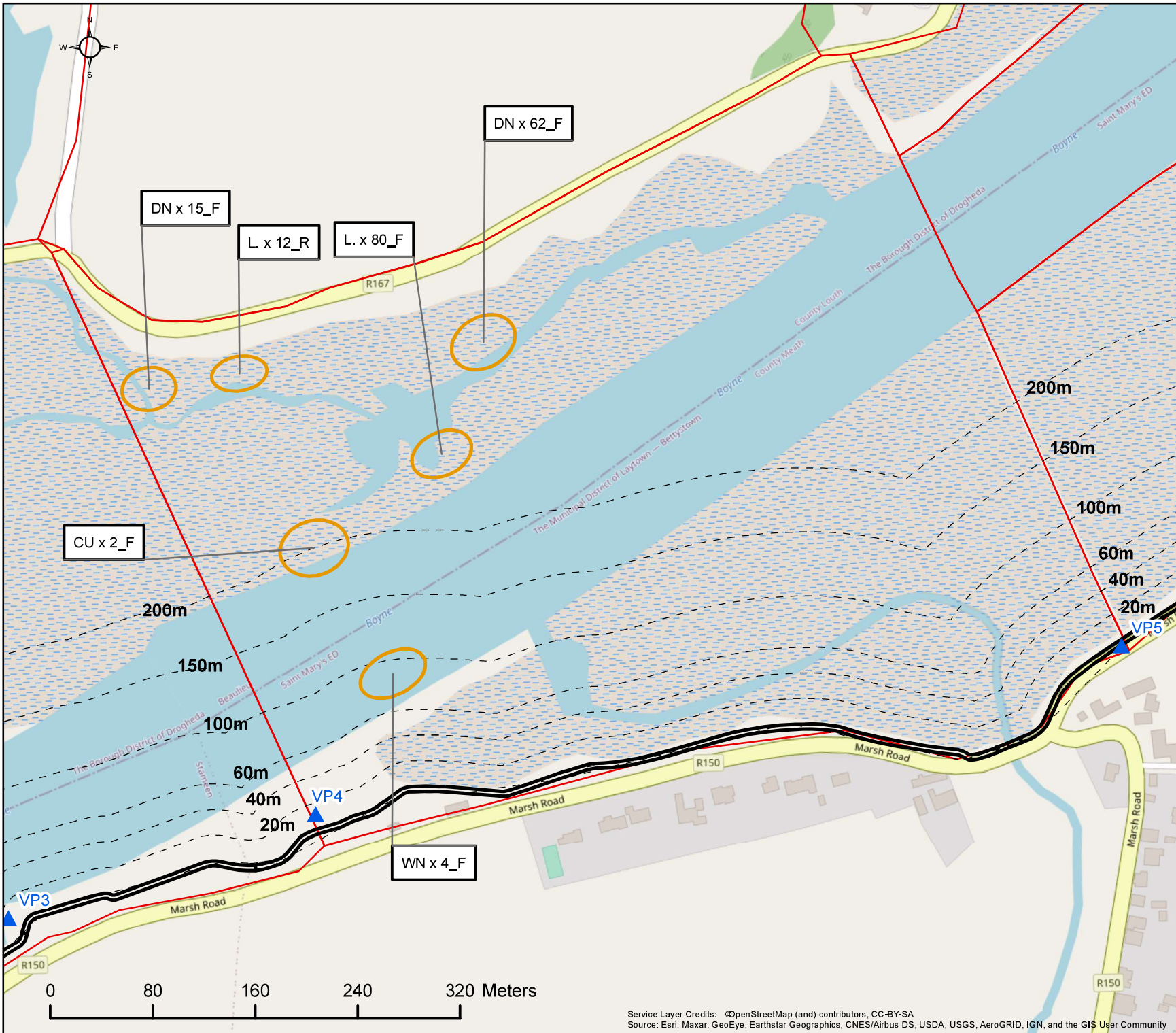
COPYRIGHT ©  
INIS Ecology  
All rights reserved. No part of this work may be modified or reproduced or copied in any form or by any means - graphics, electronic or mechanical, including photocopying, recording, taping or information and retrieval system, or used for any purpose than its designed purpose, without written permission of INIS Environmental Consultants Ltd

Date:	Revision:	Drawn	Checked	Authorised
06/01/2022	1286-AG-06_03_01_06_004	POC	AC	HW
-	-	-	-	-

**Inis**  
T: +353 (0) 65 689 2441  
E: info@inisenv.ie  
W: www.inisecology.com  
W: www.inisenv.ie

INIS Ecology  
Suite 11, Shannon Commercial Properties,  
Information Age Park, Gort Road,  
Ennis, Co. Clare

Service Layer Credits: ©OpenStreetMap (and) contributors, CC-BY-SA  
Source: Esri, Maxar, GeoEye, Earthstar Geographics, CNES/Airbus DS, USDA, USGS, AeroGRID, IGN, and the GIS User Community



Client: DBFL

Project: The Boyne Greenway:  
Drogheda to Mornington

Title: VP4 Disturbance Survey 05/02/21  
Time: 11:52 to 12:52 Tide: Low  
Count Section: OZL05



- Legend:
- Water Bird Activity Area
  - ▲ Water Bird Count Subsite VPs
  - Count Subsites
  - Boyne Greenway Route

Activity Code:  
(F) = Foraging  
(R) = Roosting/Other

Species ID Code:  
CU = Curlew  
DN = Dunlin  
L. = Lapwing  
WN = Wigeon

For illustrative purposes only. Map not to scale

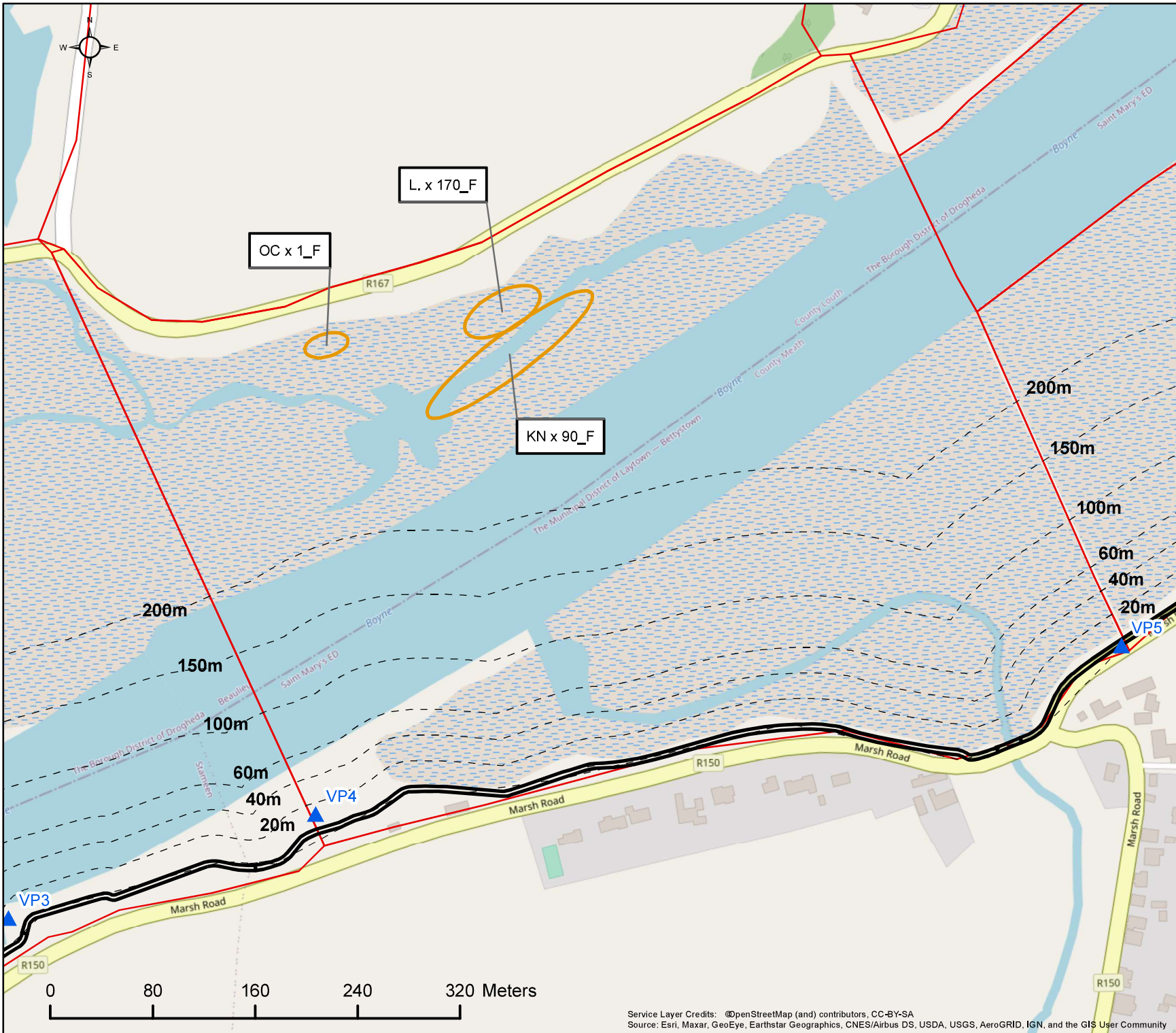
COPYRIGHT ©  
INIS Ecology  
All rights reserved. No part of this work may be modified or reproduced or copied in any form or by any means - graphics, electronic or mechanical, including photocopying, recording, taping or information-and retrieval system, or used for any purpose than its designed purpose, without written permission of INIS Environmental Consultants Ltd

Date:	Revision:	Drawn	Checked	Authorised
06/01/2022	1286-AG-06_03_01_06_005	POC	AC	HW
-	-	-	-	-

**INIS Ecology**  
Suite 11, Shannon Commercial Properties,  
Information Age Park, Gort Road,  
Ennis, Co. Clare

T: +353 (0) 65 689 2441  
E: info@inisenv.ie  
W: www.inisecology.com  
W: www.inisenv.ie

Service Layer Credits: ©OpenStreetMap (and) contributors, CC-BY-SA  
Source: Esri, Maxar, GeoEye, Earthstar Geographics, CNES/Airbus DS, USDA, USGS, AeroGRID, IGN, and the GIS User Community



Client: DBFL

Project: The Boyne Greenway:  
Drogheda to Mornington

Title: VP4 Disturbance Survey 05/02/21  
Time: 12:52 to 13:52 Tide: Rising  
Count Section: OZL05



- Legend:
- Water Bird Activity Area
  - ▲ Water Bird Count Subsite VPs
  - Count Subsites
  - Boyne Greenway Route

**Activity Code:**  
(F) = Foraging  
(R) = Roosting/Other

**Species ID Code:**  
KN = Knot  
L = Lapwing  
OC = Oystercatcher

For illustrative purposes only. Map not to scale

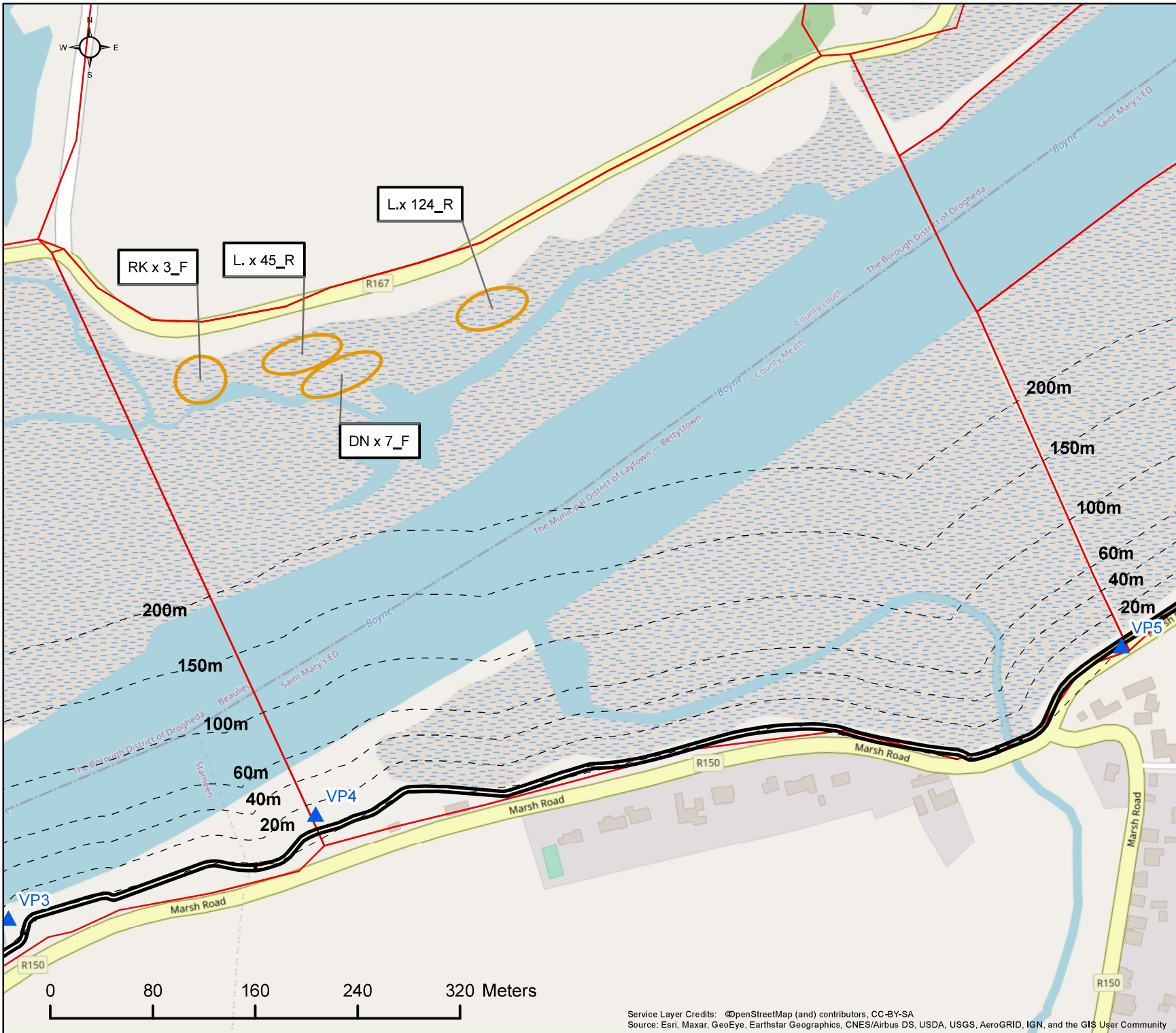
COPYRIGHT ©  
INIS Ecology  
All rights reserved. No part of this work may be modified or reproduced or copied in any form or by any means - graphics, electronic or mechanical, including photocopying, recording, taping or information and retrieval system, or used for any purpose than its designed purpose, without written permission of INIS Environmental Consultants Ltd

Date:	Revision:	Drawn	Checked	Authorised
06/01/2022	1286-AG-06_03_01_06_006	POC	AC	HW
-	-	-	-	-

**Inis**  
T: +353 (0) 65 689 2441  
E: info@inisenv.ie  
W: www.inisecology.com  
W: www.inisenv.ie

INIS Ecology  
Suite 11, Shannon Commercial Properties,  
Information Age Park, Gort Road,  
Ennis, Co. Clare

Service Layer Credits: ©OpenStreetMap (and) contributors, CC-BY-SA  
Source: Esri, Maxar, GeoEye, Earthstar Geographics, CNES/Airbus DS, USDA, USGS, AeroGRID, IGN, and the GIS User Community



Client: DBFL

Project: The Boyne Greenway:  
Drogheda to Mornington

Title: VP4 Disturbance Survey 05/02/21  
Time: 13:52 to 14:52 Tide: Rising  
Count Section: OZL05



- Legend:
- Water Bird Activity Area
  - ▲ Water Bird Count Subsite VPs
  - Count Subsites
  - Boyne Greenway Route

**Activity Code:**  
(F) = Foraging  
(R) = Roosting/Other

**Species ID Code:**  
DN = Dunlin  
L = Lapwing  
RK = Redshank

For illustrative purposes only. Map not to scale

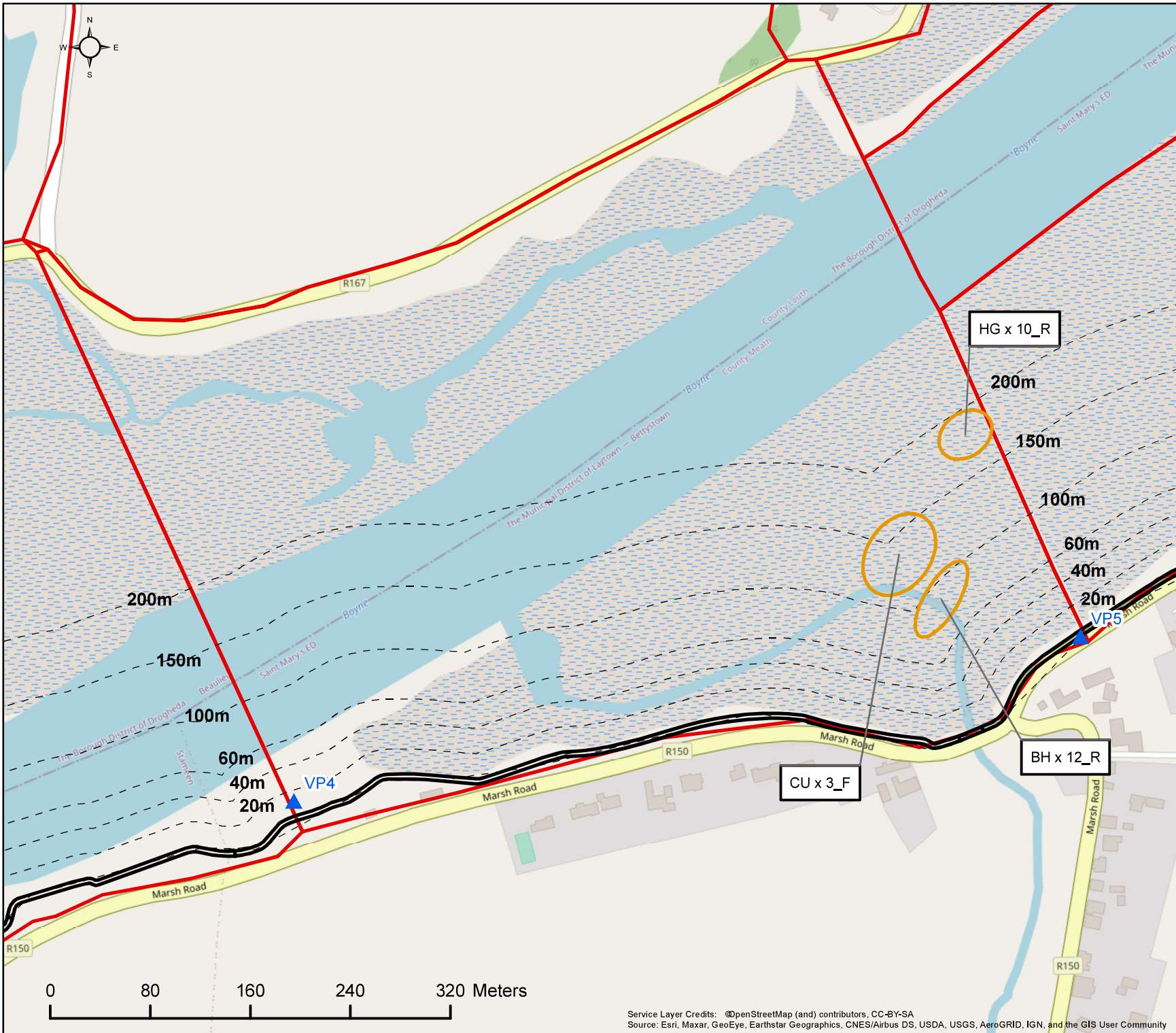
COPYRIGHT ©  
INIS Ecology  
All rights reserved. No part of this work may be modified or reproduced or copied in any form or by any means - graphics, electronic or mechanical, including photocopying, recording, taping or information and retrieval system, or used for any purpose than its designed purpose, without written permission of INIS Environmental Consultants Ltd

Date:	Revision:	Drawn	Checked	Authorised
06/01/2022	1286-AG-06_03_01_06_007	POC	AC	HW
-	-	-	-	-

**Inis**  
T: +353 (0) 65 689 2441  
E: info@inisenv.ie  
W: www.inisecology.com  
W: www.inisenv.ie

INIS Ecology  
Suite 11, Shannon Commercial Properties,  
Information Age Park, Gort Road,  
Ennis, Co. Clare

Service Layer Credits: ©OpenStreetMap (and) contributors, CC-BY-SA  
Source: Esri, Maxar, GeoEye, Earthstar Geographics, CNES/Airbus DS, USDA, USGS, AeroGRID, IGN, and the GIS User Community



Client: DBFL

Project: The Boyne Greenway:  
Drogheda to Mornington

Title: VP5 Disturbance Survey 08/02/21  
Time: 11:37 to 12:37 Tide: Falling  
Count Section: OZL05.



- Legend:
- Water Bird Activity Area
  - ▲ Water Bird Count Subsite VPs
  - Count Subsites
  - Boyne Greenway Route

Activity Code:  
(F) = Foraging  
(R) = Roosting/Other

Species ID Code:  
BH = Black-headed Gull  
CU = Curlew  
HG = Herring Gull

For illustrative purposes only. Map not to scale

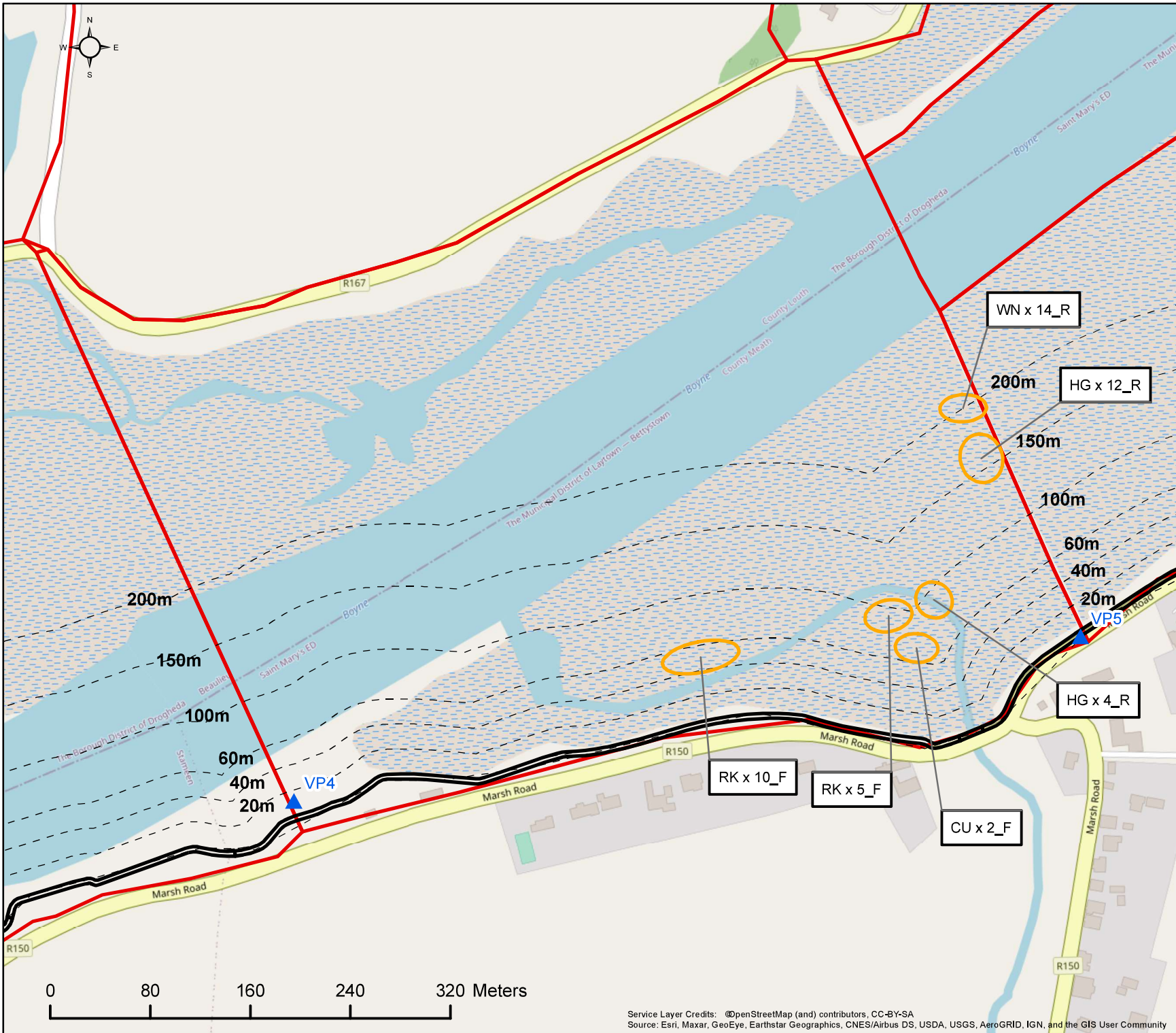
COPYRIGHT ©  
INIS Ecology  
All rights reserved. No part of this work may be modified or reproduced or copied in any form or by any means - graphics, electronic or mechanical, including photocopying, recording, taping or information and retrieval system, or used for any purpose than its designed purpose, without written permission of INIS Environmental Consultants Ltd

Date:	Revision:	Drawn	Checked	Authorised
06/01/2022	1286-AG-06_03_01_07_001	POC	POC	HW
-	-	-	-	-

**Inis**  
T: +353 (0) 65 689 2441  
E: info@inisenv.ie  
W: www.inisecology.com  
W: www.inisenv.ie

INIS Ecology  
Suite 11, Shannon Commercial Properties,  
Information Age Park, Gort Road,  
Ennis, Co. Clare

Service Layer Credits: ©OpenStreetMap (and) contributors, CC-BY-SA  
Source: Esri, Maxar, GeoEye, Earthstar Geographics, CNES/Airbus DS, USDA, USGS, AeroGRID, IGN, and the GIS User Community



Client: DBFL

Project: The Boyne Greenway:  
Drogheda to Mornington

Title: VP5 Disturbance Survey 08/02/21  
Time: 12:37 to 13:37 Tide: Falling  
Count Section: OZL05.



- Legend:
- Water Bird Activity Area
  - ▲ Water Bird Count Subsite VPs
  - Count Subsites
  - Boyne Greenway Route

Activity Code:  
(F) = Foraging  
(R) = Roosting/Other

Species ID Code:  
ICU = Curlew  
HG = Herring Gull  
RK = Redshank  
WN = Wigeon

For illustrative purposes only. Map not to scale

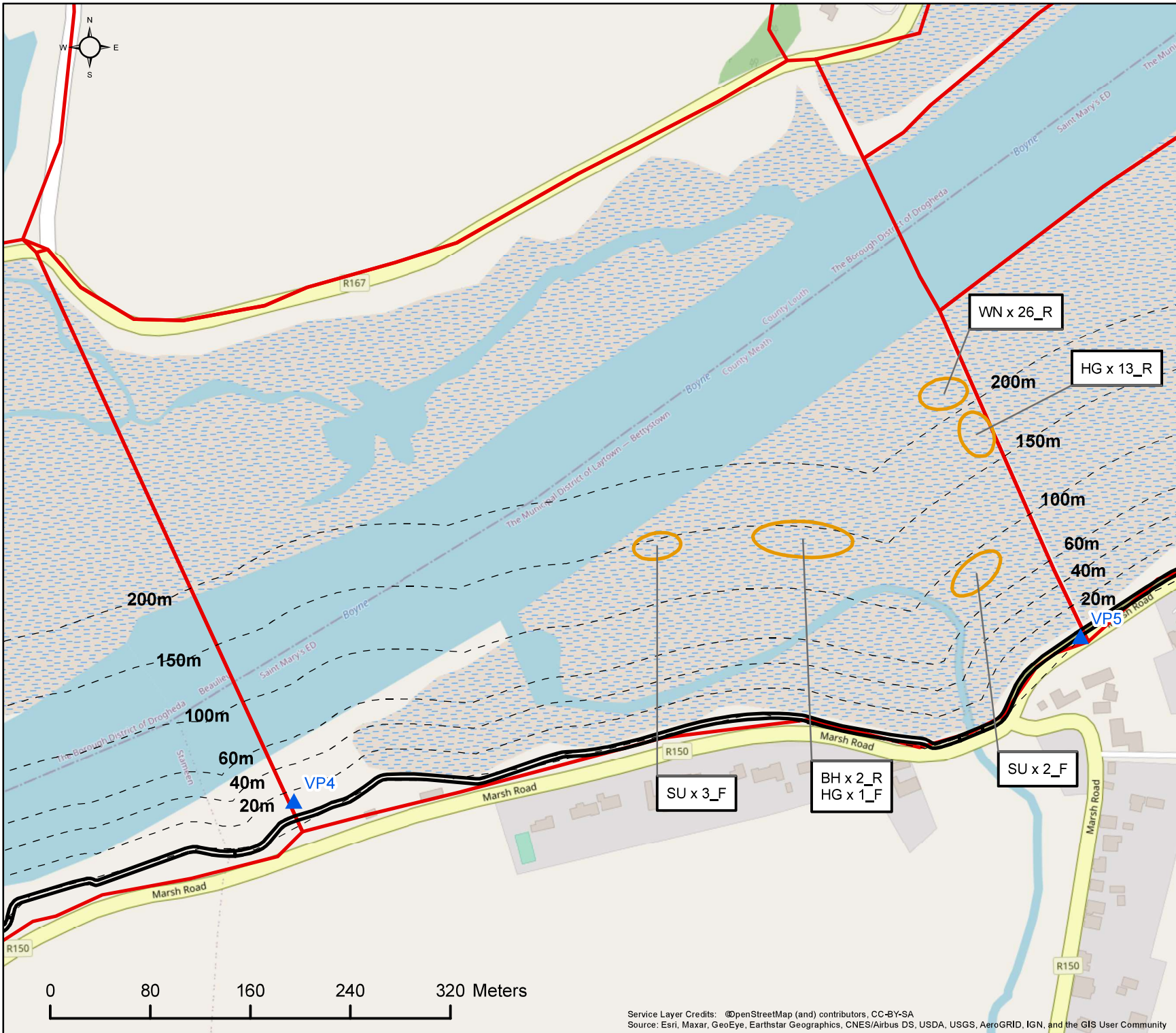
COPYRIGHT ©  
INIS Ecology  
All rights reserved. No part of this work may be modified or reproduced or copied in any form or by any means - graphics, electronic or mechanical, including photocopying, recording, taping or information and retrieval system, or used for any purpose than its designed purpose, without written permission of INIS Environmental Consultants Ltd

Date:	Revision:	Drawn:	Checked:	Authorised:
06/01/2022	1286-AG-06_03_01_07_001	POC	AC	HW
-	-	-	-	-

**Inis**  
T: +353 (0) 65 689 2441  
E: info@inisenv.ie  
W: www.inisecology.com  
W: www.inisenv.ie

INIS Ecology  
Suite 11, Shannon Commercial Properties,  
Information Age Park, Gort Road,  
Ennis, Co. Clare

Service Layer Credits: ©OpenStreetMap (and) contributors, CC-BY-SA  
Source: Esri, Maxar, GeoEye, Earthstar Geographics, CNES/Airbus DS, USDA, USGS, AeroGRID, IGN, and the GIS User Community



Client: DBFL

Project: The Boyne Greenway:  
Drogheda to Mornington

Title: VP5 Disturbance Survey 08/02/21  
Time: 13:37 to 14:37 Tide: Falling  
Count Section: OZL05.



- Legend:
- Water Bird Activity Area
  - ▲ Water Bird Count Subsite VPs
  - Count Subsites
  - Boyne Greenway Route

Activity Code:  
(F) = Foraging  
(R) = Roosting/Other

Species ID Code:  
BH = Black-headed Gull  
HG = Herring Gull  
SU = Shelduck  
WN = Wigeon

For illustrative purposes only. Map not to scale

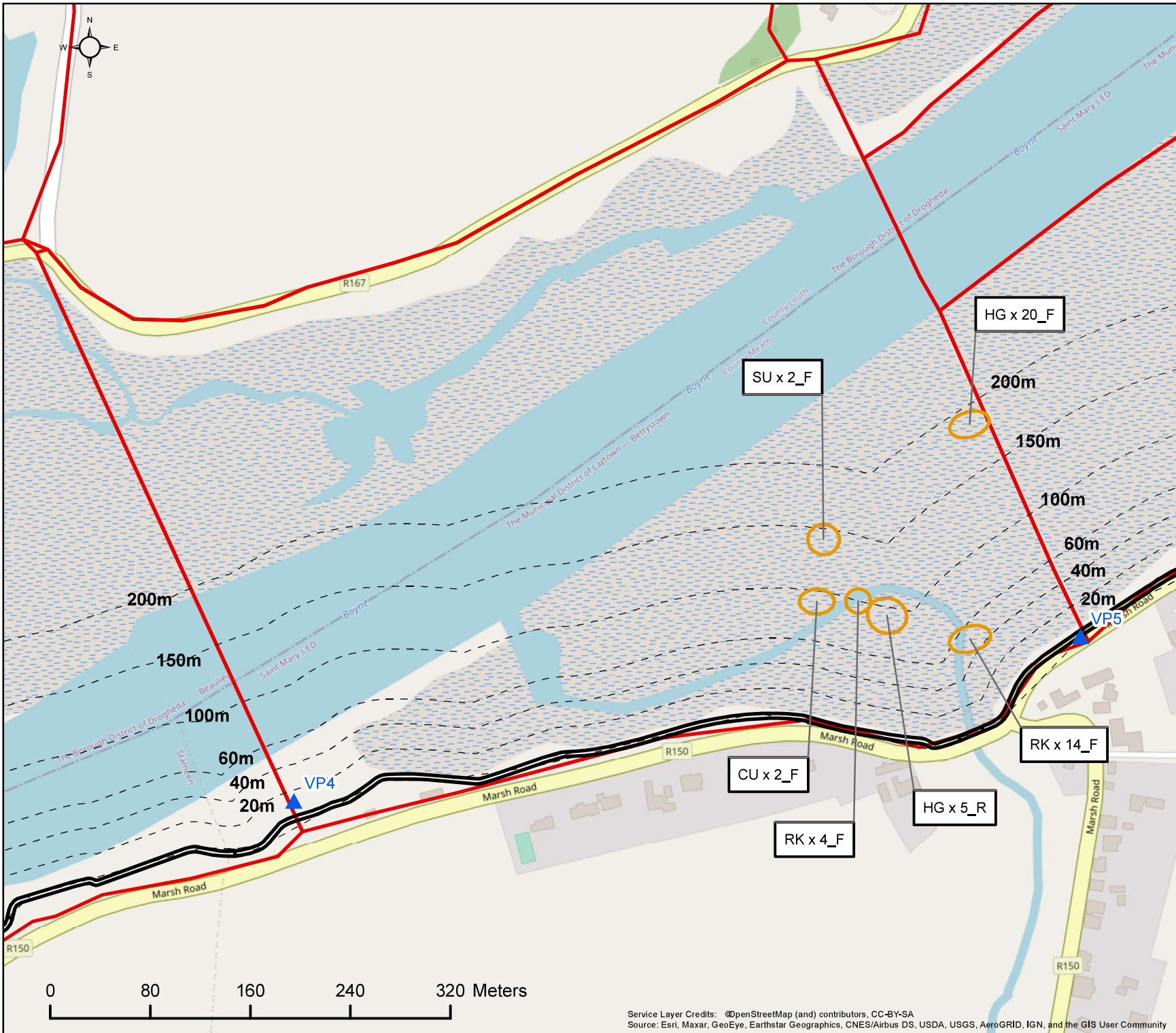
COPYRIGHT ©  
INIS Ecology  
All rights reserved. No part of this work may be modified or reproduced or copied in any form or by any means - graphics, electronic or mechanical, including photocopying, recording, taping or information and retrieval system, or used for any purpose than its designed purpose, without written permission of INIS Environmental Consultants Ltd

Date:	Revision:	Drawn	Checked	Authorised
06/01/2022	1286-AG-06_03_01_07_003	POC	AC	HW
-	-	-	-	-

**INIS Ecology**  
Suite 11, Shannon Commercial Properties,  
Information Age Park, Gort Road,  
Ennis, Co. Clare

T: +353 (0) 65 689 2441  
E: info@inisenvironmental.com  
W: www.inisenvironmental.com  
W: www.inisenvironmental.com

Service Layer Credits: ©OpenStreetMap (and) contributors, CC-BY-SA  
Source: Esri, Maxar, GeoEye, Earthstar Geographics, CNES/Airbus DS, USDA, USGS, AeroGRID, IGN, and the GIS User Community



Client: DBFL

Project: The Boyne Greenway:  
Drogheda to Mornington

Title: VP5 Disturbance Survey 08/02/21  
Time: 14:37 to 15:37 Tide: Low  
Count Section: OZL05.



- Legend:
- Water Bird Activity Area
  - ▲ Water Bird Count Subsite VPs
  - Count Subsites
  - Boyne Greenway Route

Activity Code:  
(F) = Foraging  
(R) = Roosting/Other

Species ID Code:  
CU = Curlew  
HG = Herring Gull  
RK = Redshank  
SU = Shelduck

For illustrative purposes only. Map not to scale

COPYRIGHT ©  
INIS Ecology  
All rights reserved. No part of this work may be modified or reproduced or copied in any form or by any means - graphics, electronic or mechanical, including photocopying, recording, taping or information and retrieval system, or used for any purpose than its designed purpose, without written permission of INIS Environmental Consultants Ltd

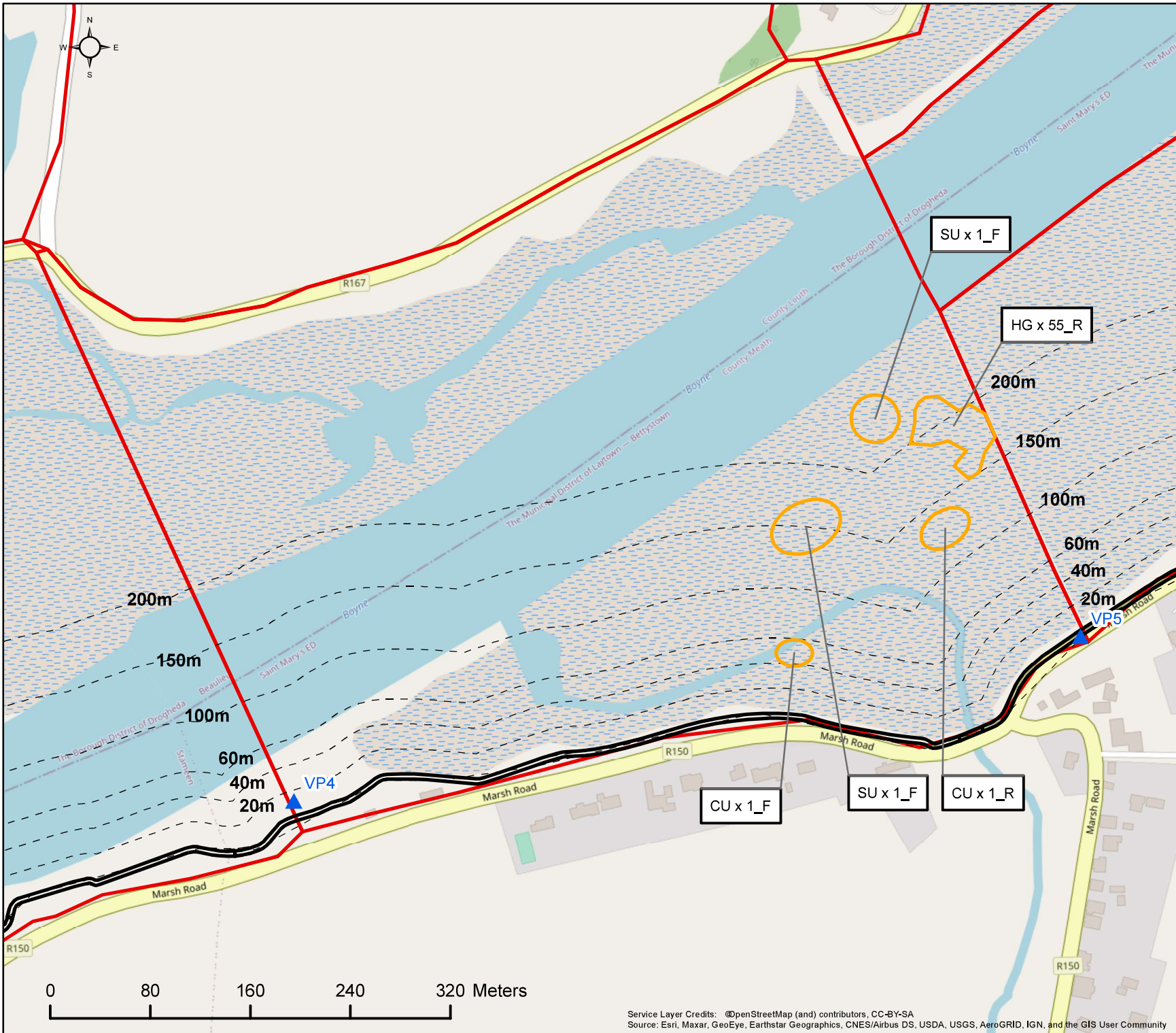
Date:	Revision:	Drawn:	Checked:	Authorised:
06/01/2022	1286-AG-06_03_01_07_004	POC	AC	HW
-	-	-	-	-

**Inis**  
T: +353 (0) 65 689 2441  
E: info@inisenv.ie  
W: www.inisecology.com  
W: www.inisenv.ie

INIS Ecology  
Suite 11, Shannon Commercial Properties,  
Information Age Park, Gort Road,  
Ennis, Co. Clare

Service Layer Credits: ©OpenStreetMap (and) contributors, CC-BY-SA  
Source: Esri, Maxar, GeoEye, Earthstar Geographics, CNES/Airbus DS, USDA, USGS, AeroGRID, IGN, and the GIS User Community





Client: DBFL

Project: The Boyne Greenway:  
Drogheda to Mornington

Title: VP5 Disturbance Survey 08/02/21  
Time: 15:37 to 16:37 Tide: Rising  
Count Section: OZL05.



- Legend:
- Water Bird Activity Area
  - ▲ Water Bird Count Subsite VPs
  - Count Subsites
  - Boyne Greenway Route

Activity Code:  
(F) = Foraging  
(R) = Roosting/Other

Species ID Code:  
CU = Curlew  
HG = Herring Gull  
SU = Shelduck

For illustrative purposes only. Map not to scale

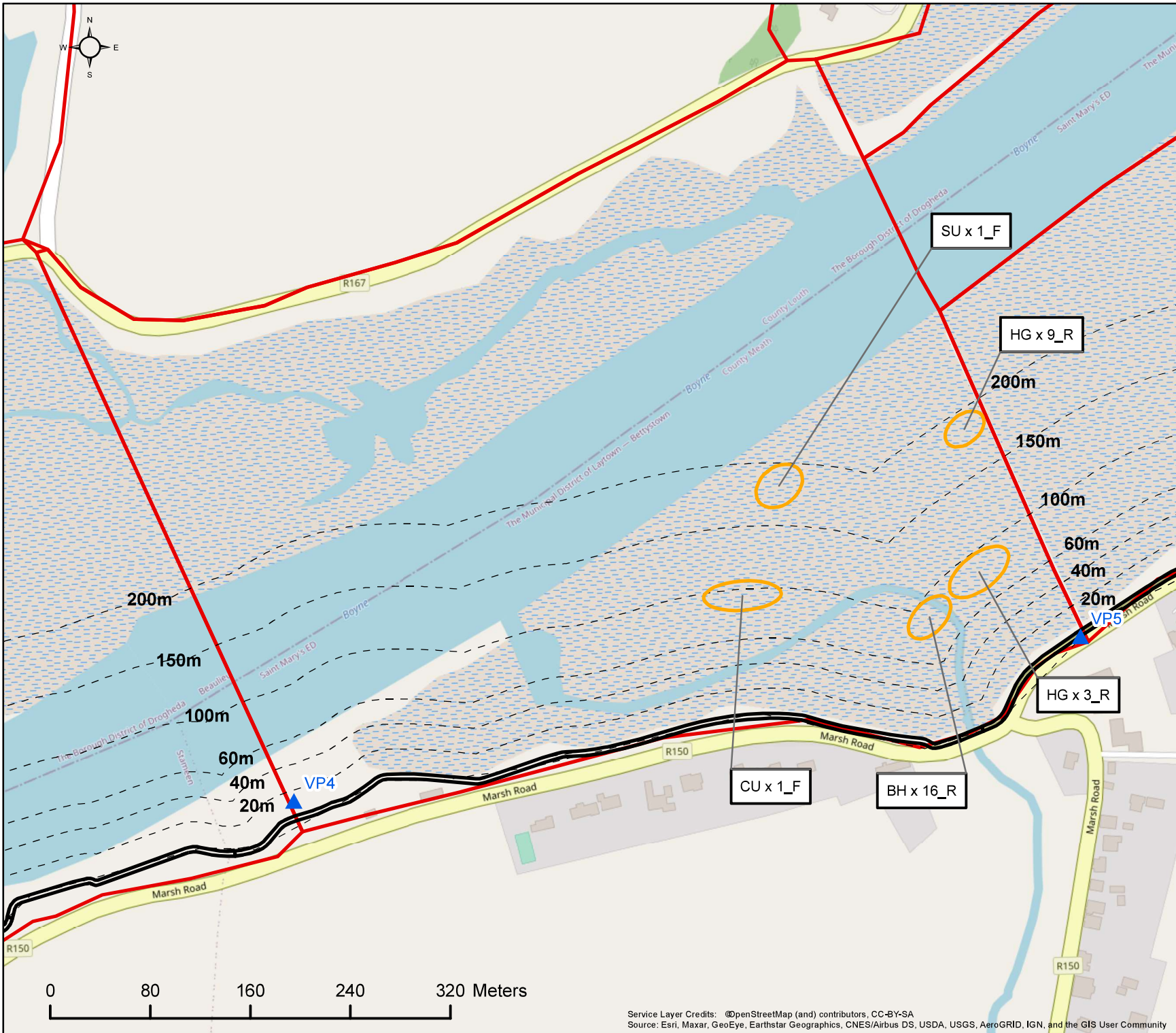
COPYRIGHT ©  
INIS Ecology  
All rights reserved. No part of this work may be modified or reproduced or copied in any form or by any means - graphics, electronic or mechanical, including photocopying, recording, taping or information and retrieval system, or used for any purpose than its designed purpose, without written permission of INIS Environmental Consultants Ltd

Date:	Revision:	Drawn:	Checked:	Authorised:
06/01/2022	1286-AG-06_03_01_07_005	POC	AC	HW
-	-	-	-	-

**INIS Ecology**  
Suite 11, Shannon Commercial Properties,  
Information Age Park, Gort Road,  
Ennis, Co. Clare

T: +353 (0) 65 689 2441  
E: info@inisenv.ie  
W: www.inisecology.com  
W: www.inisenv.ie

Service Layer Credits: ©OpenStreetMap (and) contributors, CC-BY-SA  
Source: Esri, Maxar, GeoEye, Earthstar Geographics, CNES/Airbus DS, USDA, USGS, AeroGRID, IGN, and the GIS User Community



Client: DBFL

Project: The Boyne Greenway:  
Drogheda to Mornington

Title: VP5 Disturbance Survey 08/02/21  
Time: 16:37 to 17:37 Tide: Rising  
Count Section: OZL05.



- Legend:
- Water Bird Activity Area
  - ▲ Water Bird Count Subsite VPs
  - Count Subsites
  - Boyne Greenway Route

Activity Code:  
(F) = Foraging  
(R) = Roosting/Other

Species ID Code:  
BH= Black-headed Gull  
CU = Curlew  
HG = Herring Gull  
SU = Shelduck

For illustrative purposes only. Map not to scale

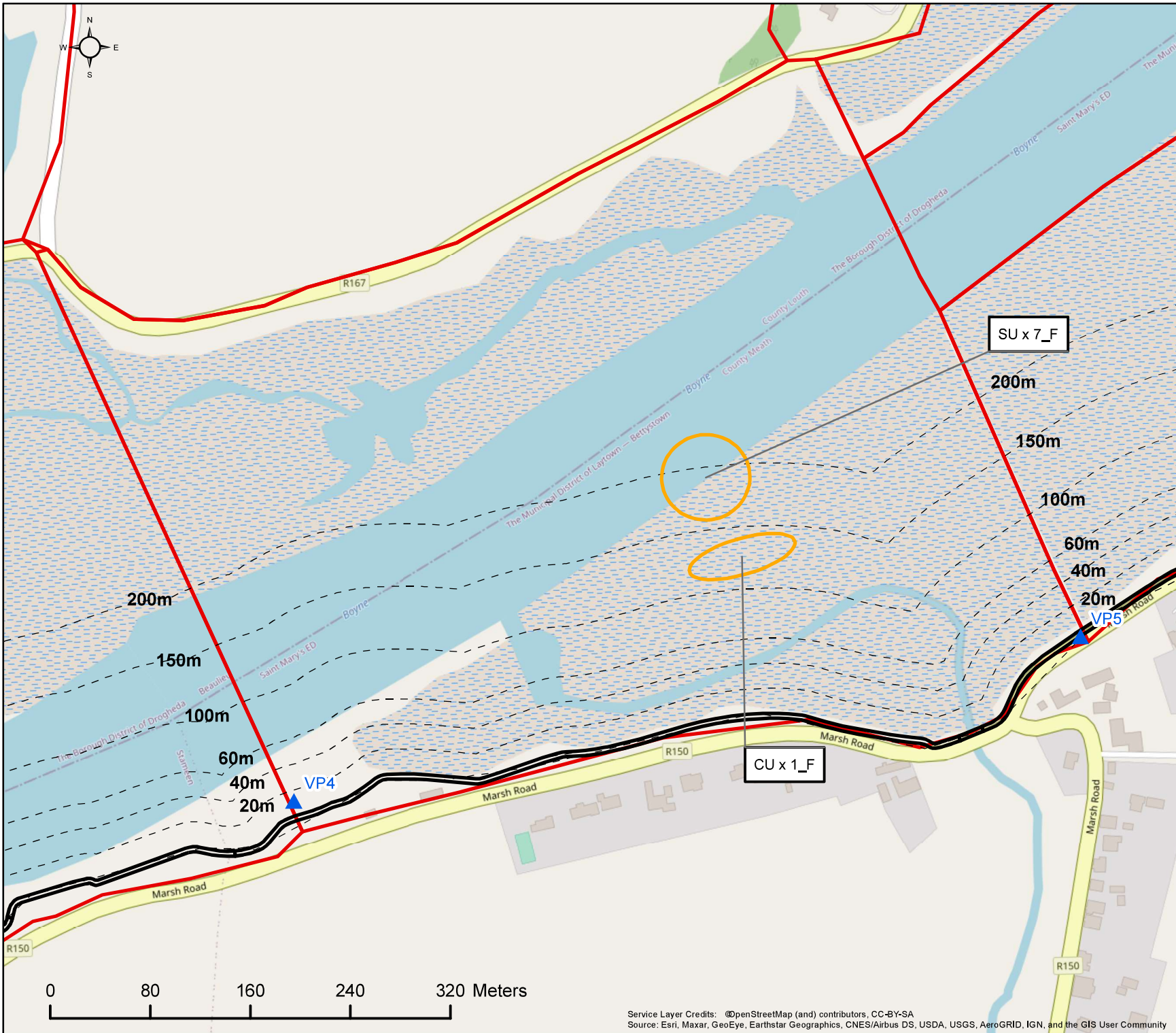
COPYRIGHT ©  
INIS Ecology  
All rights reserved. No part of this work may be modified or reproduced or copied in any form or by any means - graphics, electronic or mechanical, including photocopying, recording, taping or information and retrieval system, or used for any purpose than its designed purpose, without written permission of INIS Environmental Consultants Ltd

Date:	Revision:	Drawn:	Checked:	Authorised:
06/01/2022	1286-AG-06_03_01_07_006	POC	AC	HW
-	-	-	-	-

**Inis**  
T: +353 (0) 65 689 2441  
E: info@inisenv.ie  
W: www.inisecology.com  
W: www.inisenv.ie

INIS Ecology  
Suite 11, Shannon Commercial Properties,  
Information Age Park, Gort Road,  
Ennis, Co. Clare

Service Layer Credits: ©OpenStreetMap (and) contributors, CC-BY-SA  
Source: Esri, Maxar, GeoEye, Earthstar Geographics, CNES/Airbus DS, USDA, USGS, AeroGRID, IGN, and the GIS User Community



Client: DBFL

Project: The Boyne Greenway:  
Drogheda to Mornington

Title: VP5 Disturbance Survey 08/02/21  
Time: 17:37 Tide: Rising  
Count Section: OZL05.



- Legend:
- Water Bird Activity Area
  - ▲ Water Bird Count Subsite VPs
  - Count Subsites
  - Boyne Greenway Route

Activity Code:  
(F) = Foraging  
(R) = Roosting/Other

Species ID Code:  
CU = Curlew  
SU = Shelduck

For illustrative purposes only. Map not to scale

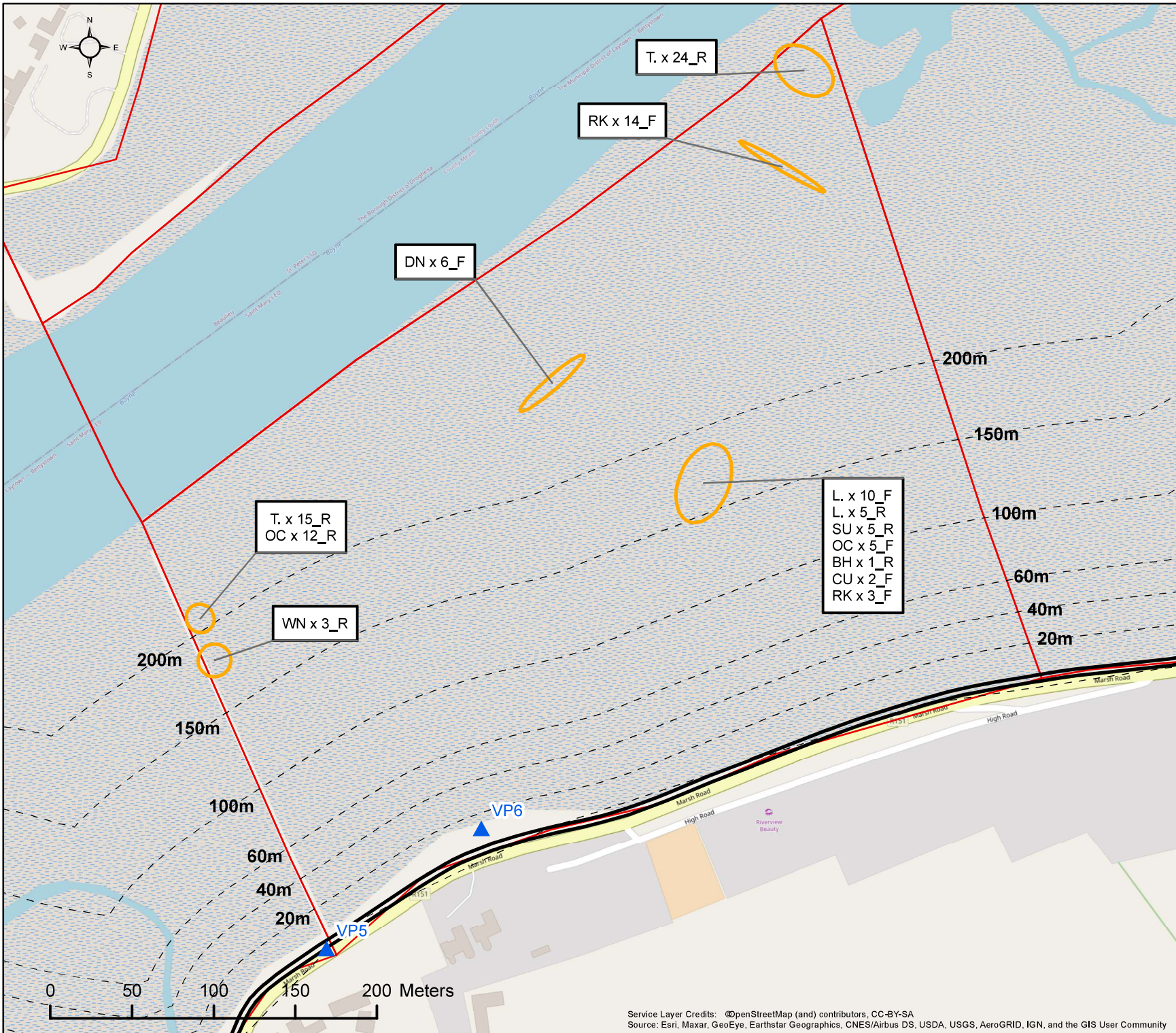
COPYRIGHT ©  
INIS Ecology  
All rights reserved. No part of this work may be modified or reproduced or copied in any form or by any means - graphics, electronic or mechanical, including photocopying, recording, taping or information and retrieval system, or used for any purpose than its designed purpose, without written permission of INIS Environmental Consultants Ltd

Date:	Revision:	Drawn:	Checked:	Authorised:
06/01/2022	1286-AG-06_03_01_07_007	POC	AC	HW
-	-	-	-	-

**Inis**  
T: +353 (0) 65 689 2441  
E: info@inisenv.ie  
W: www.inisecology.com  
W: www.inisenv.ie

INIS Ecology  
Suite 11, Shannon Commercial Properties,  
Information Age Park, Gort Road,  
Ennis, Co. Clare

Service Layer Credits: ©OpenStreetMap (and) contributors, CC-BY-SA  
Source: Esri, Maxar, GeoEye, Earthstar Geographics, CNES/Airbus DS, USDA, USGS, AeroGRID, IGN, and the GIS User Community



Client: DBFL

Project: The Boyne Greenway:  
Drogheda to Mornington

Title: VP6 Disturbance Survey 22/01/21  
Time: 09:00 to 09:11 Tide: Rising  
Count Section: OVL01



- Legend:**
- Water Bird Activity Area
  - ▲ Water Bird Count Subsite VPs
  - Boyne Greenway Route
  - Count Subsites

**Activity Code:**  
(F) = Foraging  
(R) = Roosting/Other

**Species ID Code:**  
 CU = Curlew  
 DN = Dunlin  
 KN = Knot  
 L = Lapwing  
 OC = Oystercatcher  
 RK = Redshank  
 SU x Shelduck  
 BH = Black-headed Gull  
 T = Teal  
 WN =Wigeon

For illustrative purposes only, Map not to scale

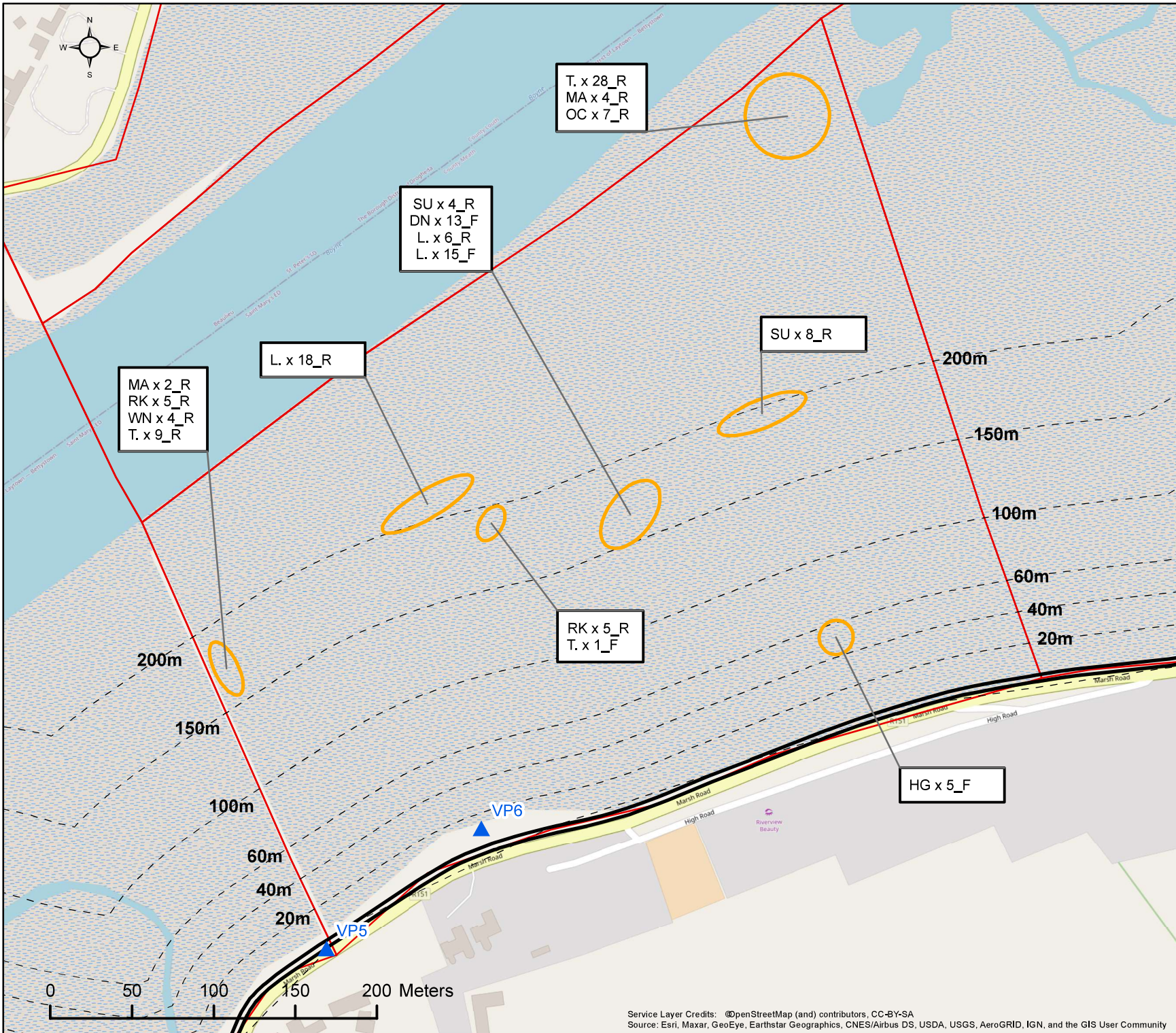
COPYRIGHT ©  
 INIS Ecology  
 All rights reserved.No part of this work may be modified or reproduced or copied in any form or by any means - graphics, electronic or mechanical, including photocopying, recording, taping or information-and retrieval system, or used for any purpose than its designed purpose, without written permission of INIS Environmental Consultants Ltd

Date:	Revision:	Drawn	Checked	Authorised
25/03/2021	1286-AG-06_03_01_04_001	POC	DOC	HW
-	-	-	-	-

**Inis**  
 T: +353 (0) 65 689 2441  
 E: info@inisenvironment.ie  
 W: www.inisecology.com  
 W: www.inisenvironment.ie

INIS Ecology  
 Suite 11, Shannon Commercial Properties,  
 Information Age Park, Gort Road,  
 Ennis, Co. Clare

Service Layer Credits: ©penStreetMap (and) contributors, CC-BY-SA  
 Source: Esri, Maxar, GeoEye, Earthstar Geographics, CNES/Airbus DS, USDA, USGS, AeroGRID, IGN, and the GIS User Community



Client: DBFL

Project: The Boyne Greenway:  
Drogheda to Mornington

Title: VP6 Disturbance Survey 22/01/21  
Time: 09:11 to 10:11 Tide: Falling  
Count Section: OVL01



- Legend:**
- Water Bird Activity Area
  - ▲ Water Bird Count Subsite VPs
  - Boyne Greenway Route
  - Count Subsites

**Activity Code:**  
(F) = Foraging  
(R) = Roosting/Other

**Species ID Code:**  
 CU = Curlew  
 DN = Dunlin  
 HG = Herring Gull  
 L. = Lapwing  
 MA = Mallard  
 OC = Oystercatcher  
 RK = Redshank  
 SU x Shelduck  
 T. = Teal  
 WN =Wigeon

For illustrative purposes only, Map not to scale

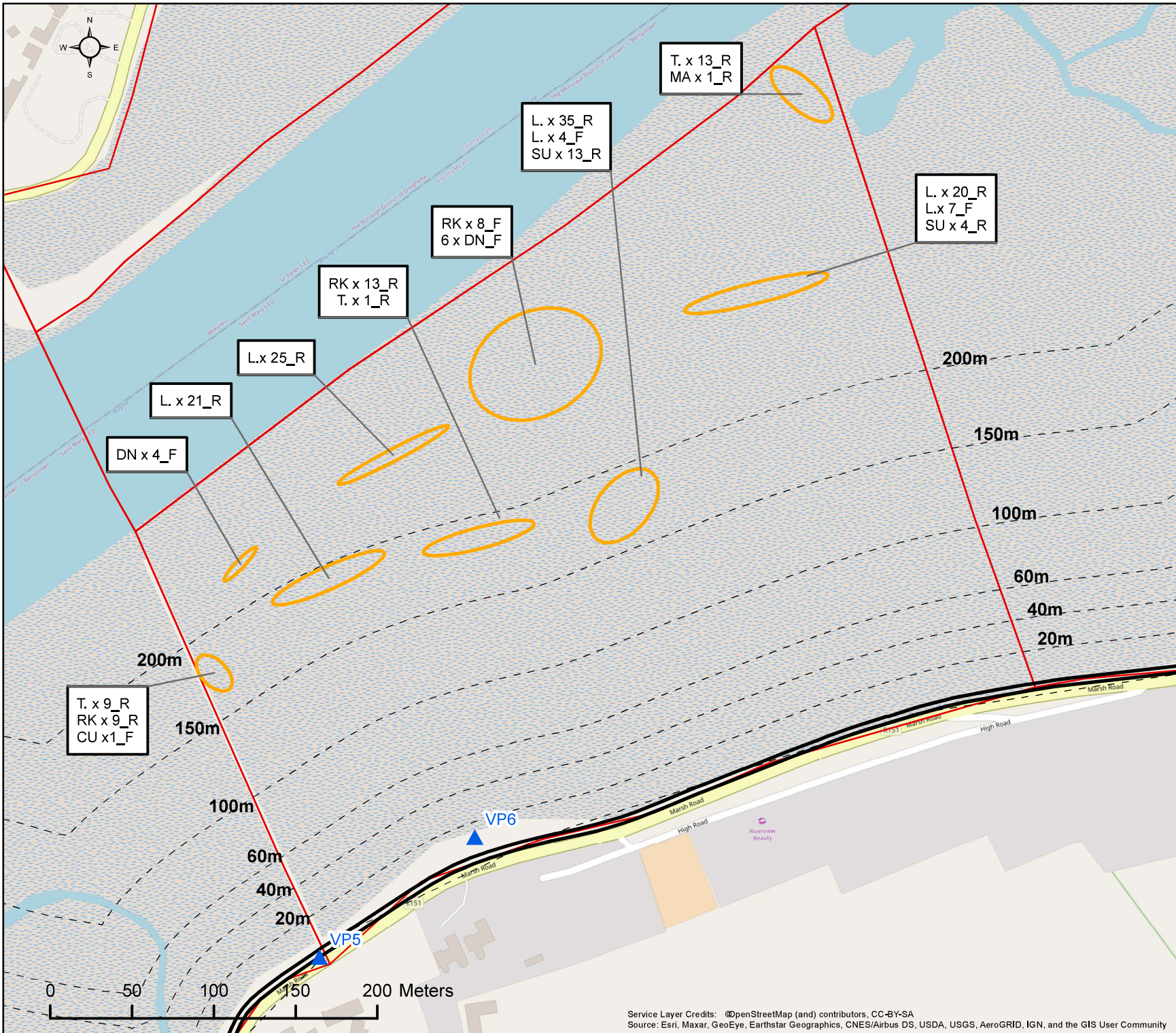
COPYRIGHT ©  
 INIS Ecology  
 All rights reserved. No part of this work may be modified or reproduced or copied in any form or by any means - graphics, electronic or mechanical, including photocopying, recording, taping or information-and retrieval system, or used for any purpose than its designed purpose, without written permission of INIS Environmental Consultants Ltd

Date:	Revision:	Drawn	Checked	Authorised
25/03/2021	1286-AG-06_03_01_04_002	POC	DOC	HW
-	-	-	-	-

**Inis**  
 T: +353 (0) 65 689 2441  
 E: info@inisenvironment.ie  
 W: www.inisecology.com  
 W: www.inisenvironment.ie

INIS Ecology  
 Suite 11, Shannon Commercial Properties,  
 Information Age Park, Gort Road,  
 Ennis, Co. Clare

Service Layer Credits: ©OpenStreetMap (and) contributors, CC-BY-SA  
 Source: Esri, Maxar, GeoEye, Earthstar Geographics, CNES/Airbus DS, USDA, USGS, AeroGRID, IGN, and the GIS User Community



Client: DBFL

Project: The Boyne Greenway:  
Drogheda to Mornington

Title: VP6 Disturbance Survey 22/01/21  
Time: 10:11 to 11:11 Tide: Falling  
Count Section: OVL01



- Legend:
- Water Bird Activity Area
  - ▲ Water Bird Count Subsite VPs
  - Boyne Greenway Route
  - Count Subsites

**Activity Code:**  
(F) = Foraging  
(R) = Roosting/Other

**Species ID Code:**  
CU = Curlew  
DN = Dunlin  
L = Lapwing  
MA = Mallard  
RK = Redshank  
SU = Shelduck  
T = Teal  
WN = Wigeon

For illustrative purposes only. Map not to scale

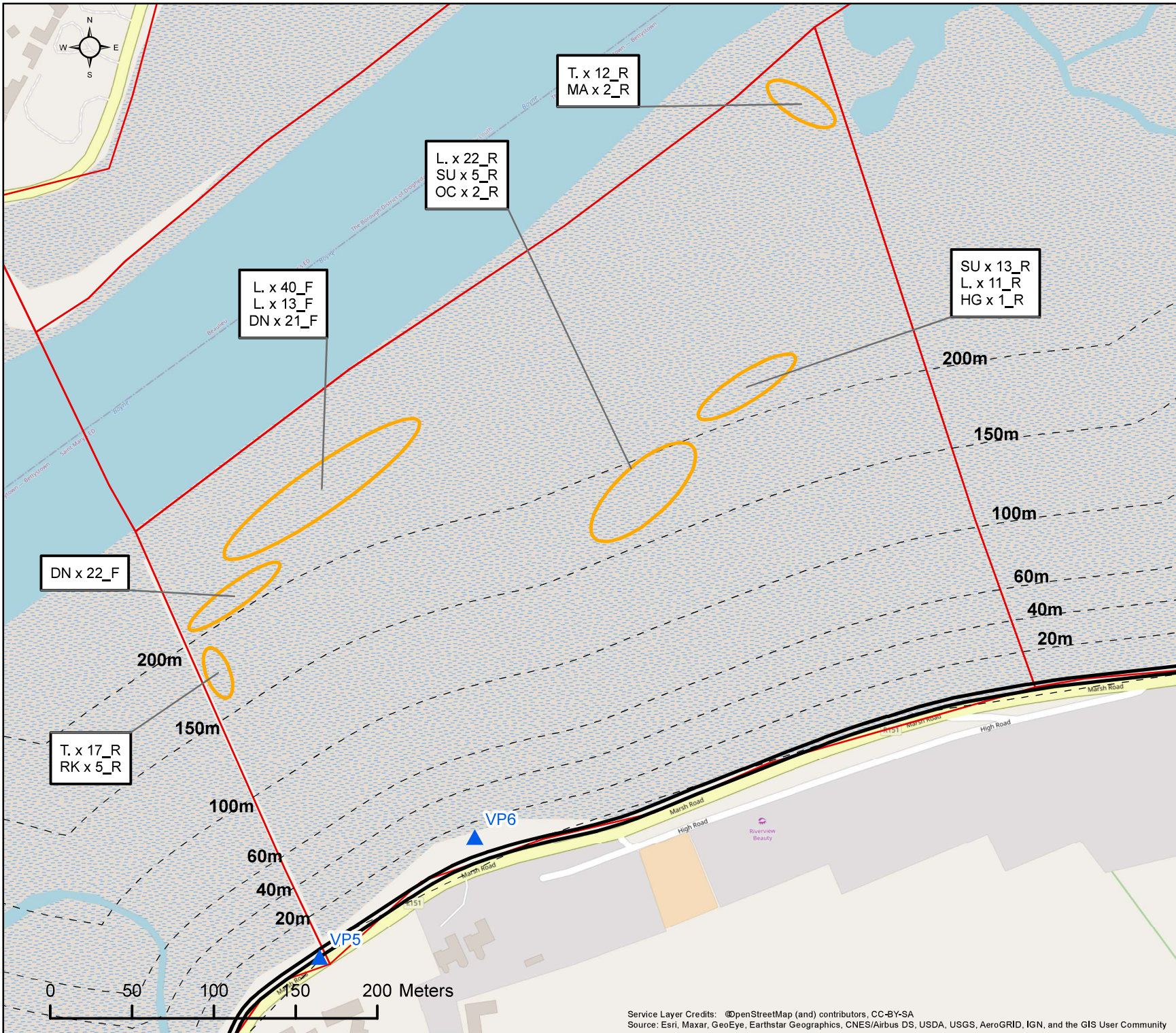
COPYRIGHT ©  
INIS Ecology  
All rights reserved. No part of this work may be modified or reproduced or copied in any form or by any means - graphics, electronic or mechanical, including photocopying, recording, taping or information and retrieval system, or used for any purpose than its designed purpose, without written permission of INIS Environmental Consultants Ltd

Date:	Revision:	Drawn	Checked	Authorised
05/01/2021	1286-AG-06_03_01_04_003	POC	DOC	HW
-	-	-	-	-

**Inis**  
INIS Ecology  
Suite 11, Shannon Commercial Properties,  
Information Age Park, Gort Road,  
Ennis, Co. Clare

T: +353 (0) 65 689 2441  
E: info@inisenv.ie  
W: www.inisecology.com  
W: www.inisenv.ie

Service Layer Credits: ©OpenStreetMap (and) contributors, CC-BY-SA  
Source: Esri, Maxar, GeoEye, Earthstar Geographics, CNES/Airbus DS, USDA, USGS, AeroGRID, IGN, and the GIS User Community



Client: DBFL

Project: The Boyne Greenway:  
Drogheda to Mornington

Title: VP6 Disturbance Survey 22/01/21  
Time: 11:11 to 12:11 Tide: Falling  
Count Section: OVL01



- Legend:
- Water Bird Activity Area
  - ▲ Water Bird Count Subsite VPs
  - Boyne Greenway Route
  - Count Subsites

**Activity Code:**  
(F) = Foraging  
(R) = Roosting/Other

**Species ID Code:**  
DN = Dunlin  
HG = Herring Gull  
L = Lapwing  
MA = Mallard  
OC = Oystercatcher  
RK = Redshank  
SU x Shelduck  
T = Teal

For illustrative purposes only, Map not to scale

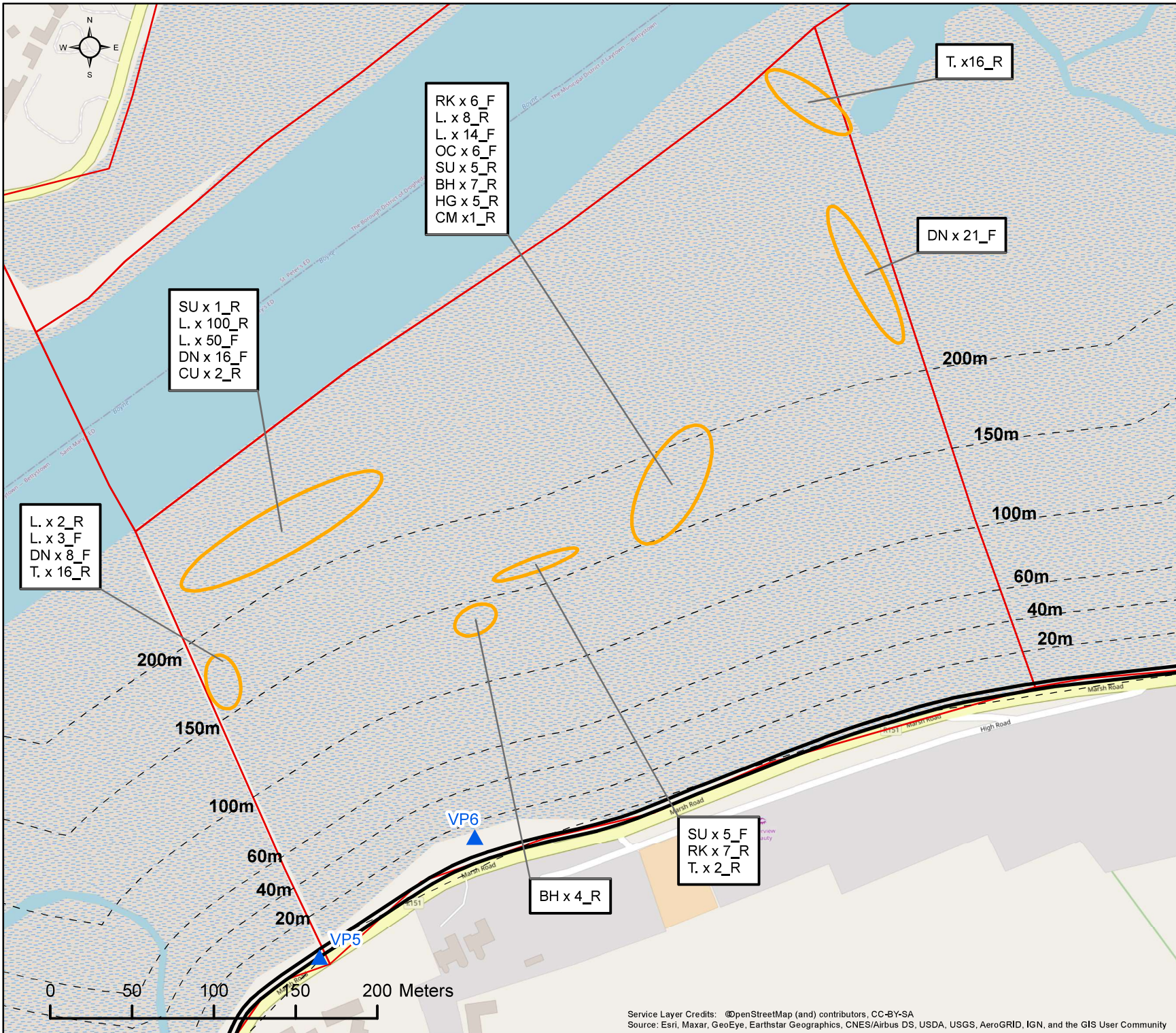
COPYRIGHT ©  
INIS Ecology  
All rights reserved. No part of this work may be modified or reproduced or copied in any form or by any means - graphics, electronic or mechanical, including photocopying, recording, taping or information and retrieval system, or used for any purpose than its designed purpose, without written permission of INIS Environmental Consultants Ltd

Date:	Revision:	Drawn	Checked	Authorised
05/01/2021	1286-AG-06_03_01_04_004	POC	DOC	HW
-	-	-	-	-

**Inis**  
T: +353 (0) 65 689 2441  
E: info@inisenv.ie  
W: www.inisecology.com  
W: www.inisenv.ie

INIS Ecology  
Suite 11, Shannon Commercial Properties,  
Information Age Park, Gort Road,  
Ennis, Co. Clare

Service Layer Credits: ©OpenStreetMap (and) contributors, CC-BY-SA  
Source: Esri, Maxar, GeoEye, Earthstar Geographics, CNES/Airbus DS, USDA, USGS, AeroGRID, IGN, and the GIS User Community



Client: DBFL

Project: The Boyne Greenway:  
Drogheda to Mornington

Title: VP6 Disturbance Survey 22/01/21  
Time: 12:11 to 13:11 Tide: Low  
Count Section: OVL01



- Legend:**
- Water Bird Activity Area
  - ▲ Water Bird Count Subsite VPs
  - Boyne Greenway Route
  - Count Subsites

**Activity Code:**  
(F) = Foraging  
(R) = Roosting/Other

**Species ID Code:**  
BH = Black-headed Gull  
CU = Curlew  
DN = Dunlin  
HG = Herring Gull  
L. = Lapwing  
OC = Oystercatcher  
RK = Redshank  
SU = Shelduck  
T. = Teal

For illustrative purposes only. Map not to scale

COPYRIGHT ©  
INIS Ecology  
All rights reserved. No part of this work may be modified or reproduced or copied in any form or by any means - graphics, electronic or mechanical, including photocopying, recording, taping or information-and retrieval system, or used for any purpose than its designed purpose, without written permission of INIS Environmental Consultants Ltd

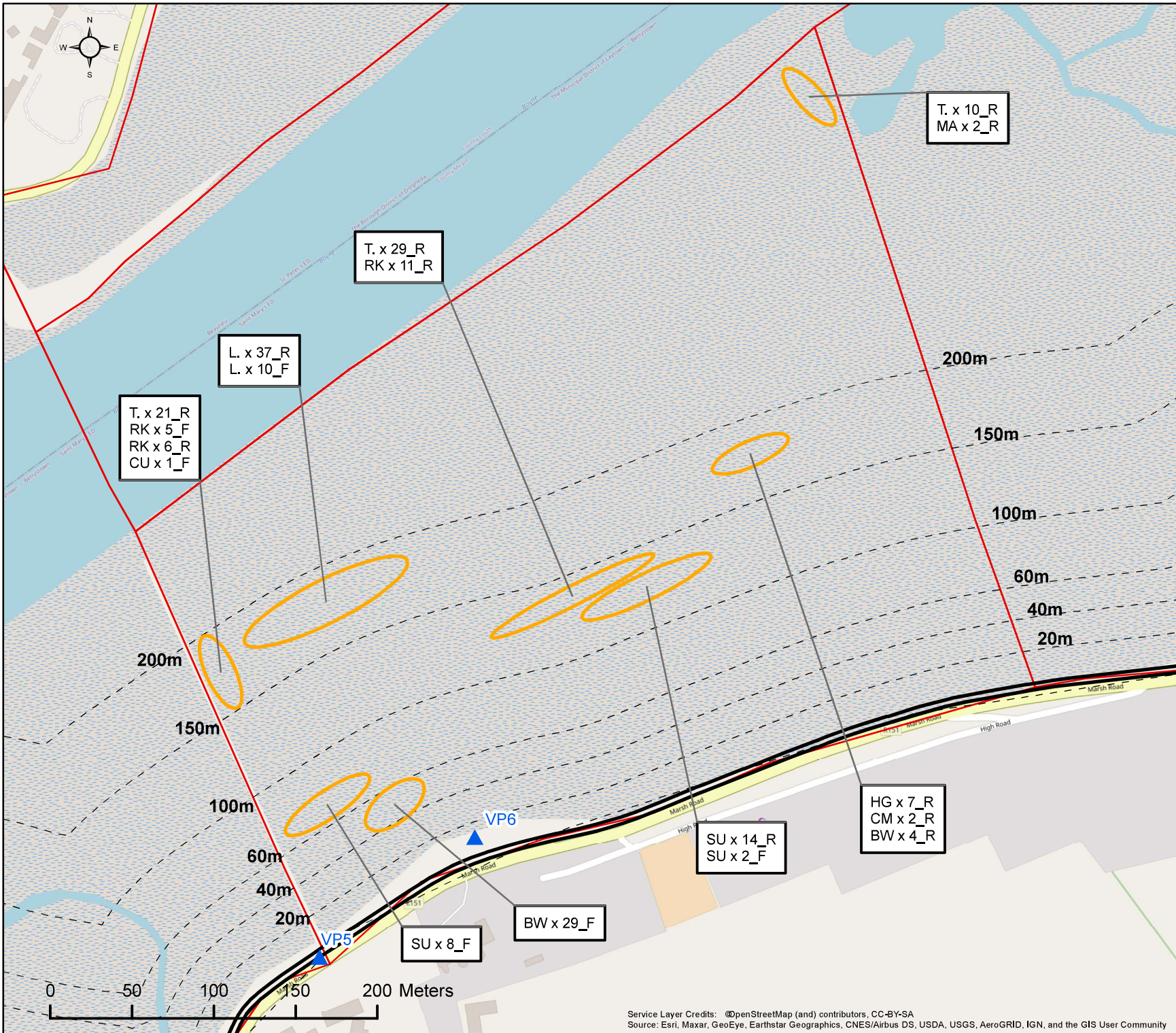
Date:	Revision:	Drawn	Checked	Authorised
05/01/2021	1286-AG-06_03_01_04_005	POC	DOC	HW
-	-	-	-	-

**Inis**  
T: +353 (0) 65 689 2441  
E: info@inisenv.ie  
W: www.inisecology.com  
W: www.inisenv.ie

INIS Ecology  
Suite 11, Shannon Commercial Properties,  
Information Age Park, Gort Road,  
Ennis, Co. Clare

Service Layer Credits: ©OpenStreetMap (and) contributors, CC-BY-SA  
Source: Esri, Maxar, GeoEye, Earthstar Geographics, CNES/Airbus DS, USDA, USGS, AeroGRID, IGN, and the GIS User Community





Client: DBFL

Project: The Boyne Greenway:  
Drogheda to Mornington

Title: VP6 Disturbance Survey 22/01/21  
Time: 13:11 to 14:11 Tide: Rising  
Count Section: OVL01



Legend:

- Water Bird Activity Area
- ▲ Water Bird Count Subsite VPs
- Boyne Greenway Route
- Count Subsites

**Activity Code:**  
(F) = Foraging  
(R) = Roosting/Other

**Species ID Code:**  
 BW = Black-tailed Godwit  
 CM = Common Gull  
 CU = Curlew  
 HG = Herring Gull  
 L. = Lapwing  
 MA = Mallard  
 RK = Redshank  
 SU x Shelduck  
 T. = Teal

For illustrative purposes only. Map not to scale

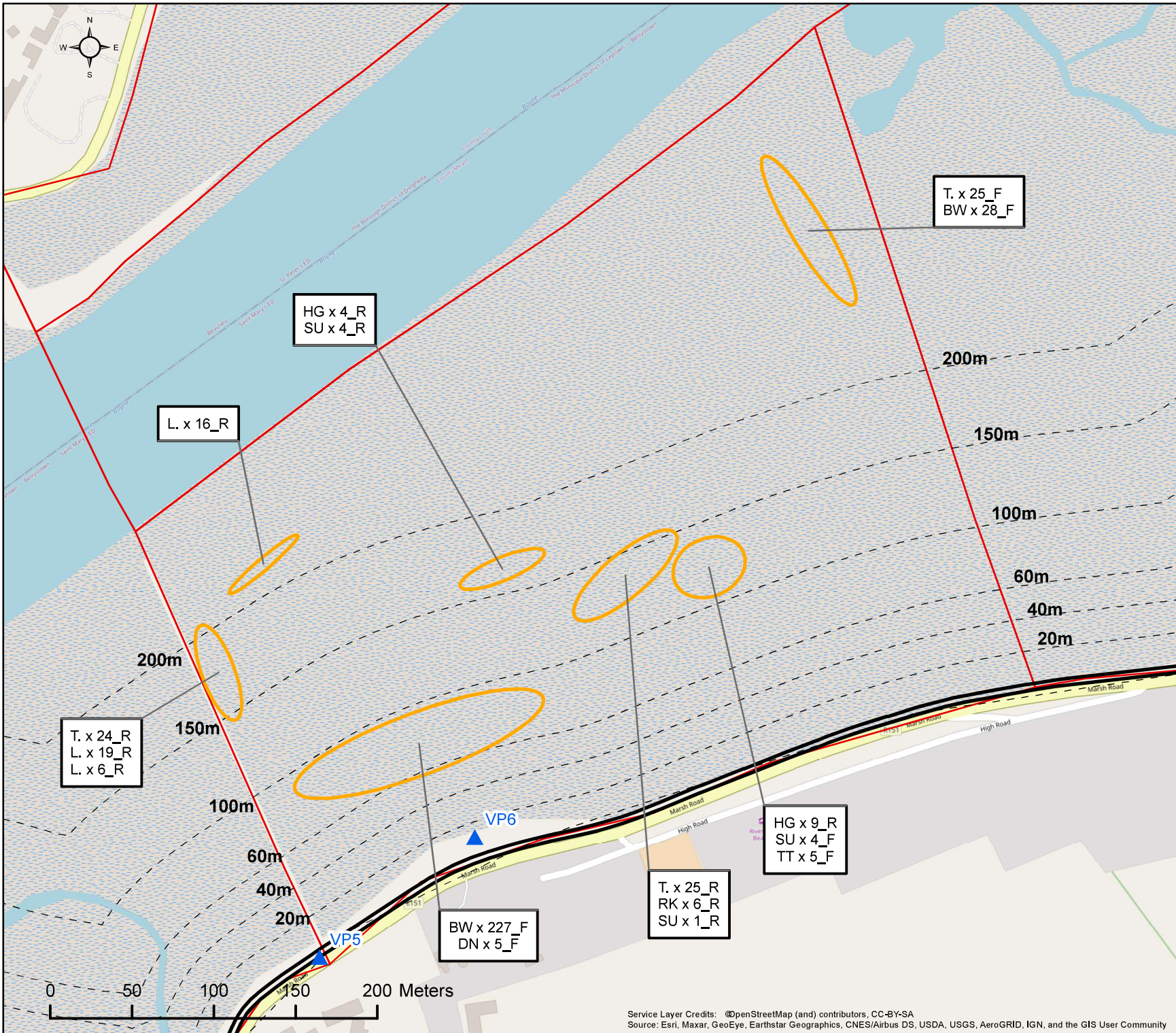
COPYRIGHT ©  
 INIS Ecology  
 All rights reserved. No part of this work may be modified or reproduced or copied in any form or by any means - graphics, electronic or mechanical, including photocopying, recording, taping or information-and retrieval system, or used for any purpose than its designed purpose, without written permission of INIS Environmental Consultants Ltd

Date:	Revision:	Drawn	Checked	Authorised
05/01/2021	1286-AG-06_03_01_04_006	POC	DOC	HW
-	-	-	-	-

**Inis**  
 T: +353 (0) 65 689 2441  
 E: info@inisenv.ie  
 W: www.inisecology.com  
 W: www.inisenv.ie

INIS Ecology  
 Suite 11, Shannon Commercial Properties,  
 Information Age Park, Gort Road,  
 Ennis, Co. Clare

Service Layer Credits: ©OpenStreetMap (and) contributors, CC-BY-SA  
 Source: Esri, Maxar, GeoEye, Earthstar Geographics, CNES/Airbus DS, USDA, USGS, AeroGRID, IGN, and the GIS User Community



Client: DBFL

Project: The Boyne Greenway:  
Drogheda to Mornington

Title: VP6 Disturbance Survey 22/01/21  
Time: 14:11 to 15:11 Tide: Rising  
Count Section: OVL01



- Legend:
- Water Bird Activity Area
  - ▲ Water Bird Count Subsite VPs
  - Boyne Greenway Route
  - Count Subsites

**Activity Code:**  
(F) = Foraging  
(R) = Roosting/Other

**Species ID Code:**  
BW = Black-tailed Godwit  
DN = Dunlin  
HG = Herring Gull  
L. = Lapwing  
RK = Redshank  
SU x Shelduck  
T. = Teal  
TT = Turnstone

For illustrative purposes only. Map not to scale

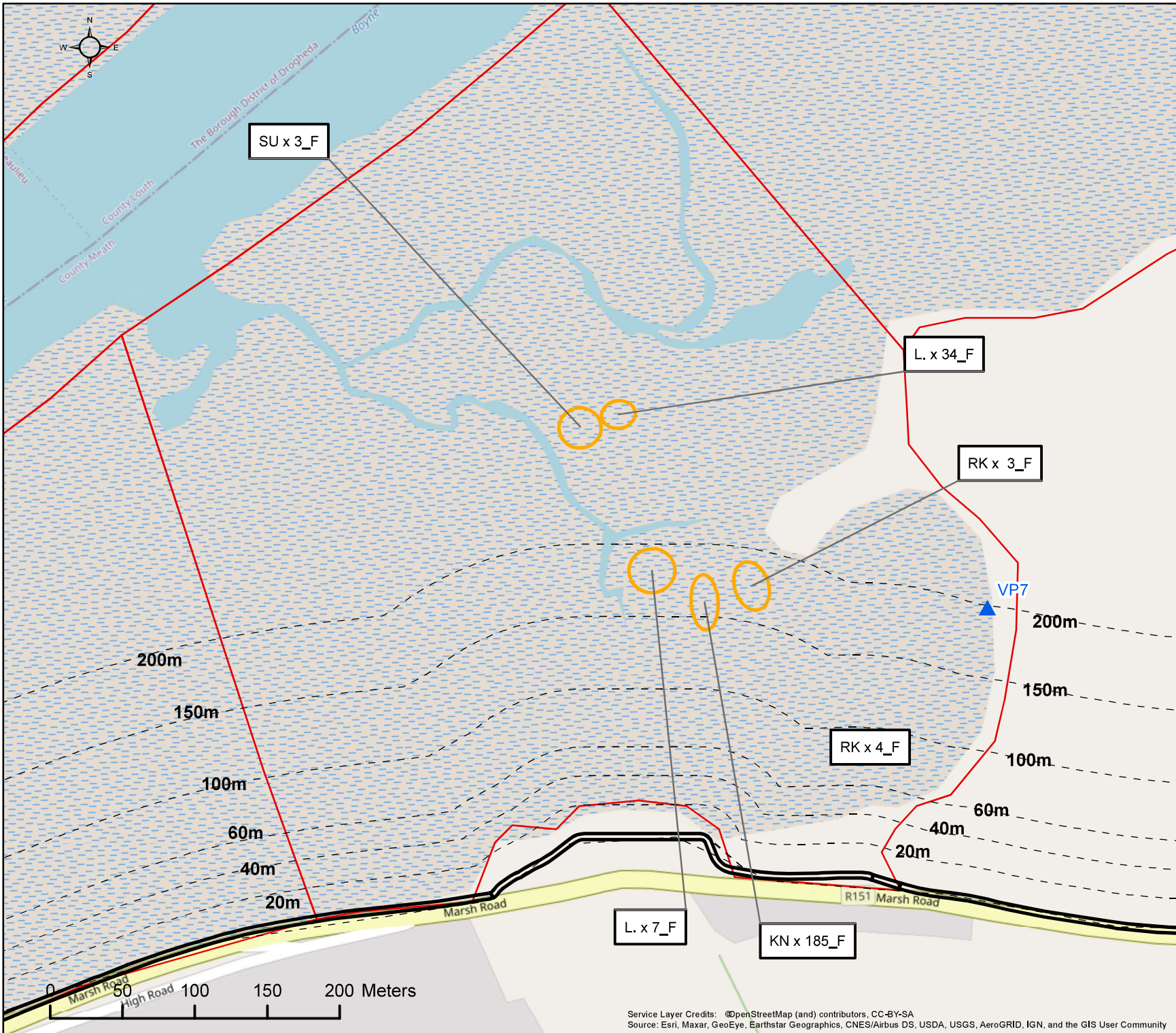
COPYRIGHT ©  
INIS Ecology  
All rights reserved. No part of this work may be modified or reproduced or copied in any form or by any means - graphics, electronic or mechanical, including photocopying, recording, taping or information-and retrieval system, or used for any purpose than its designed purpose, without written permission of INIS Environmental Consultants Ltd

Date:	Revision:	Drawn	Checked	Authorised
05/01/2021	1286-AG-06_03_01_04_007	POC	DOC	HW
-	-	-	-	-

**Inis**  
T: +353 (0) 65 689 2441  
E: info@inisenvironment.ie  
W: www.inisecology.com  
W: www.inisenvironment.ie

INIS Ecology  
Suite 11, Shannon Commercial Properties,  
Information Age Park, Gort Road,  
Ennis, Co. Clare

Service Layer Credits: ©OpenStreetMap (and) contributors, CC-BY-SA  
Source: Esri, Maxar, GeoEye, Earthstar Geographics, CNES/Airbus DS, USDA, USGS, AeroGRID, IGN, and the GIS User Community



Client: DBFL

Project: The Boyne Greenway:  
Drogheda to Mornington

Title: VP7 Disturbance Survey 22/01/21  
Time: 08:30 to 09:11 Tide: Falling  
Count Section: OVL01



- Legend:
- Water Bird Activity Area
  - ▲ Water Bird Count Subsite VPs
  - Boyne Greenway Route
  - Count Subsites

Activity Code:  
(F) = Foraging  
(R) = Roosting/Other

Species ID Code:  
KN = Knot  
L. = Lapwing  
RK = Redshank  
SU x Shelduck

For illustrative purposes only, Map not to scale

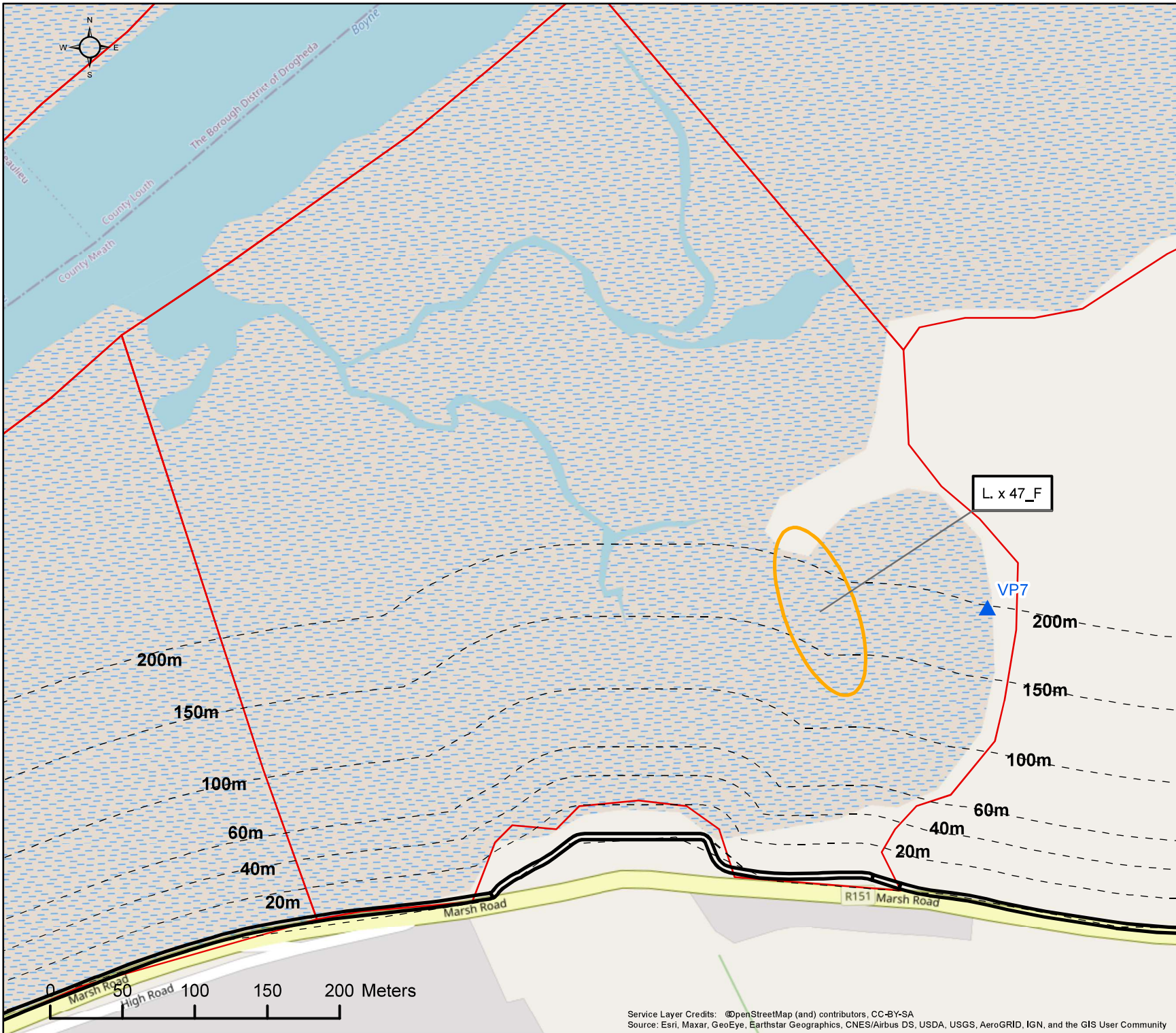
COPYRIGHT ©  
INIS Ecology  
All rights reserved. No part of this work may be modified or reproduced or copied in any form or by any means - graphics, electronic or mechanical, including photocopying, recording, taping or information-and retrieval system, or used for any purpose than its designed purpose, without written permission of INIS Environmental Consultants Ltd

Date:	Revision:	Drawn	Checked	Authorised
05/01/2022	1286-AG-06_03_01_05_001	POC	AC	HW
-	-	-	-	-

**Inis**  
T: +353 (0) 65 689 2441  
E: info@inisenv.ie  
W: www.inisecology.com  
W: www.inisenv.ie

INIS Ecology  
Suite 11, Shannon Commercial Properties,  
Information Age Park, Gort Road,  
Ennis, Co. Clare

Service Layer Credits: ©OpenStreetMap (and) contributors, CC-BY-SA  
Source: Esri, Maxar, GeoEye, Earthstar Geographics, CNES/Airbus DS, USDA, USGS, AeroGRID, IGN, and the GIS User Community



Client: DBFL

Project: The Boyne Greenway:  
Drogheda to Mornington

Title: VP7 Disturbance Survey 22/01/21  
Time: 09:11 to 10:11 Tide: Falling  
Count Section: OVL01



- Legend:
- Water Bird Activity Area
  - ▲ Water Bird Count Subsite VPs
  - Boyne Greenway Route
  - Count Subsites

Activity Code:  
(F) = Foraging  
(R) = Roosting/Other

Species ID Code:  
L = Lapwing

For illustrative purposes only, Map not to scale

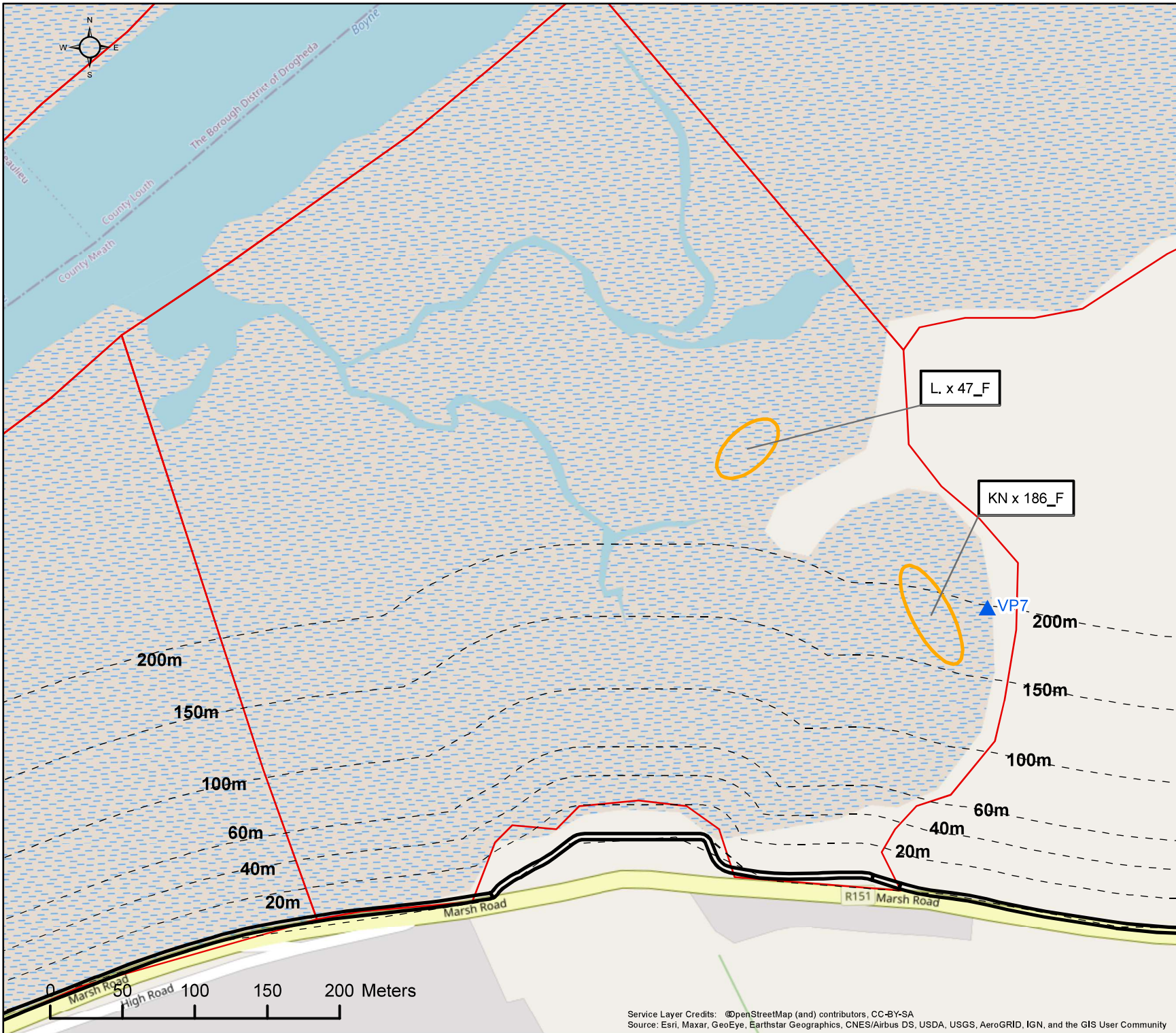
COPYRIGHT ©  
INIS Ecology  
All rights reserved. No part of this work may be modified or reproduced or copied in any form or by any means - graphics, electronic or mechanical, including photocopying, recording, taping or information-and retrieval system, or used for any purpose than its designed purpose, without written permission of INIS Environmental Consultants Ltd

Date:	Revision:	Drawn	Checked	Authorised
05/01/2022	1286-AG-06_03_01_05_001	POC	AC	HW
-	-	-	-	-

**Inis**  
T: +353 (0) 65 689 2441  
E: info@inisenv.ie  
W: www.inisecology.com  
W: www.inisenv.ie

INIS Ecology  
Suite 11, Shannon Commercial Properties,  
Information Age Park, Gort Road,  
Ennis, Co. Clare

Service Layer Credits: ©OpenStreetMap (and) contributors, CC-BY-SA  
Source: Esri, Maxar, GeoEye, Earthstar Geographics, CNES/Airbus DS, USDA, USGS, AeroGRID, IGN, and the GIS User Community



Client: DBFL

Project: The Boyne Greenway:  
Drogheda to Mornington

Title: VP7 Disturbance Survey 22/01/21  
Time: 10:11 to 11:11 Tide: Falling  
Count Section: OVL01



- Legend:
- Water Bird Activity Area
  - ▲ Water Bird Count Subsite VPs
  - Boyne Greenway Route
  - Count Subsites

Activity Code:  
(F) = Foraging  
(R) = Roosting/Other

Species ID Code:  
L = Lapwing  
KN = Knot

For illustrative purposes only, Map not to scale

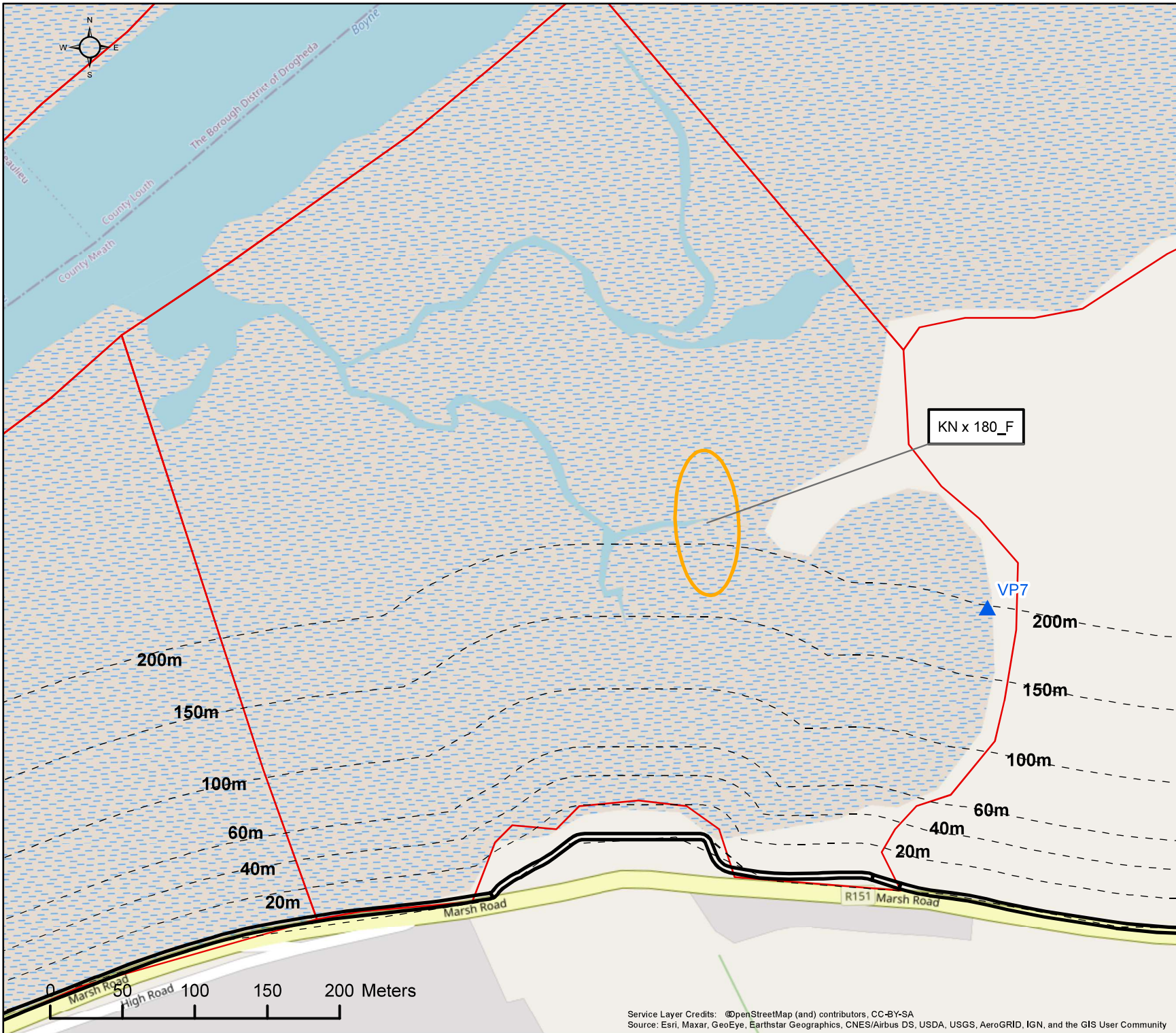
COPYRIGHT ©  
INIS Ecology  
All rights reserved. No part of this work may be modified or reproduced or copied in any form or by any means - graphics, electronic or mechanical, including photocopying, recording, taping or information and retrieval system, or used for any purpose than its designed purpose, without written permission of INIS Environmental Consultants Ltd

Date:	Revision:	Drawn	Checked	Authorised
05/01/2022	1286-AG-06_03_01_05_003	POC	AC	HW
-	-	-	-	-

**Inis**  
T: +353 (0) 65 689 2441  
E: info@inisenv.ie  
W: www.inisecology.com  
W: www.inisenv.ie

INIS Ecology  
Suite 11, Shannon Commercial Properties,  
Information Age Park, Gort Road,  
Ennis, Co. Clare

Service Layer Credits: ©OpenStreetMap (and) contributors, CC-BY-SA  
Source: Esri, Maxar, GeoEye, Earthstar Geographics, CNES/Airbus DS, USDA, USGS, AeroGRID, IGN, and the GIS User Community



Client: DBFL

Project: The Boyne Greenway:  
Drogheda to Mornington

Title: VP7 Disturbance Survey 22/01/21  
Time: 11:11 to 12:11 Tide: Falling  
Count Section: OVL01



- Legend:
- Water Bird Activity Area
  - ▲ Water Bird Count Subsite VPs
  - Boyne Greenway Route
  - Count Subsites

Activity Code:  
(F) = Foraging  
(R) = Roosting/Other

Species ID Code:  
KN = Knot

For illustrative purposes only, Map not to scale

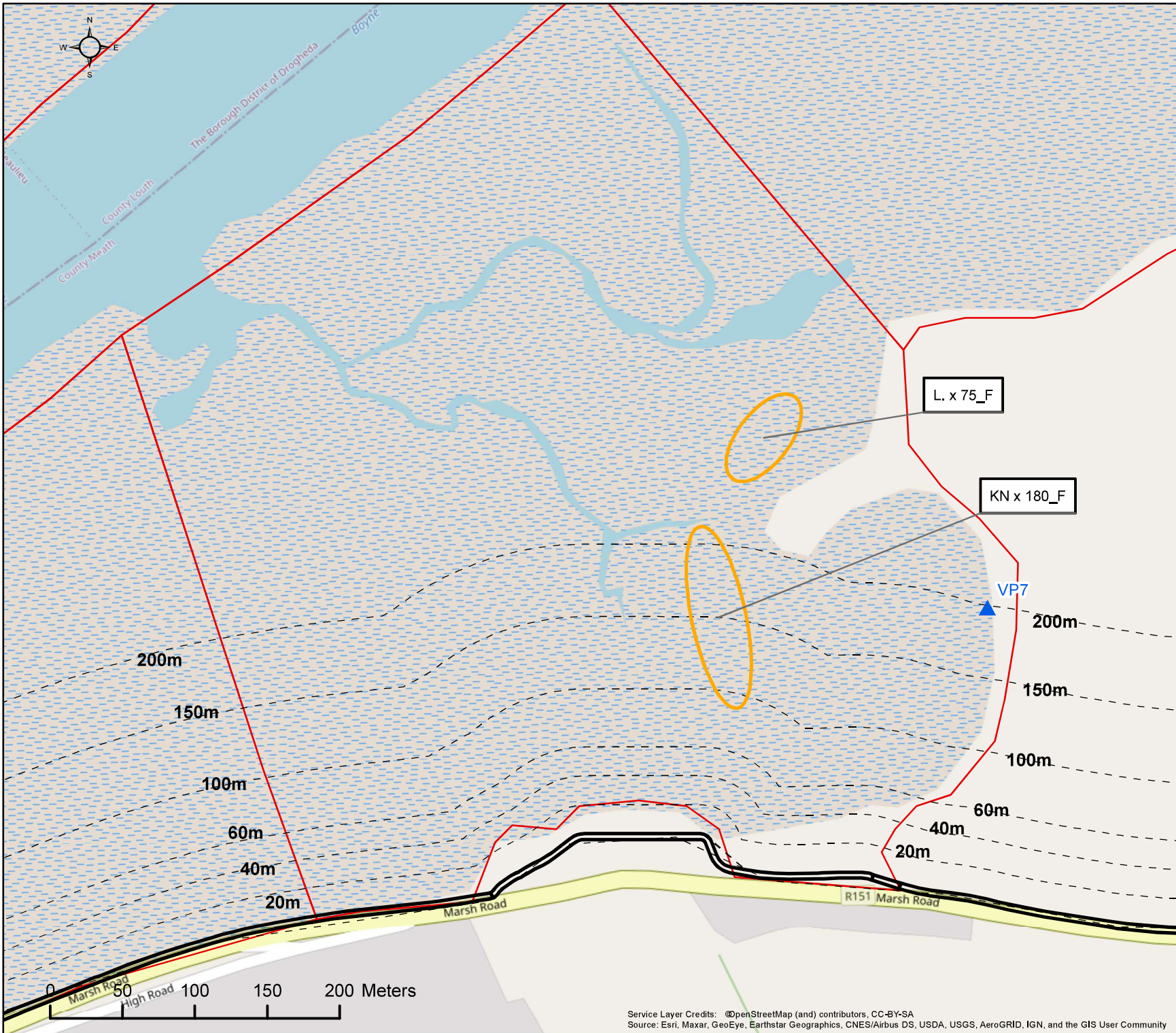
COPYRIGHT ©  
INIS Ecology  
All rights reserved. No part of this work may be modified or reproduced or copied in any form or by any means - graphics, electronic or mechanical, including photocopying, recording, taping or information-and retrieval system, or used for any purpose than its designed purpose, without written permission of INIS Environmental Consultants Ltd

Date:	Revision:	Drawn	Checked	Authorised
05/01/2022	1286-AG-06_03_01_05_004	POC	AC	HW
-	-	-	-	-

**Inis**  
T: +353 (0) 65 689 2441  
E: info@inisenv.ie  
W: www.inisecology.com  
W: www.inisenv.ie

INIS Ecology  
Suite 11, Shannon Commercial Properties,  
Information Age Park, Gort Road,  
Ennis, Co. Clare

Service Layer Credits: ©OpenStreetMap (and) contributors, CC-BY-SA  
Source: Esri, Maxar, GeoEye, Earthstar Geographics, CNES/Airbus DS, USDA, USGS, AeroGRID, IGN, and the GIS User Community



Client: DBFL

Project: The Boyne Greenway:  
Drogheda to Mornington

Title: VP7 Disturbance Survey 22/01/21  
Time: 12:11 to 13:11 Tide: Falling  
Count Section: OVL01



**Legend:**

- Water Bird Activity Area
- ▲ Water Bird Count Subsite VPs
- Boyne Greenway Route
- Count Subsites

**Activity Code:**  
(F) = Foraging  
(R) = Roosting/Other

**Species ID Code:**  
KN = Knot  
L. = Lapwing

For illustrative purposes only, Map not to scale

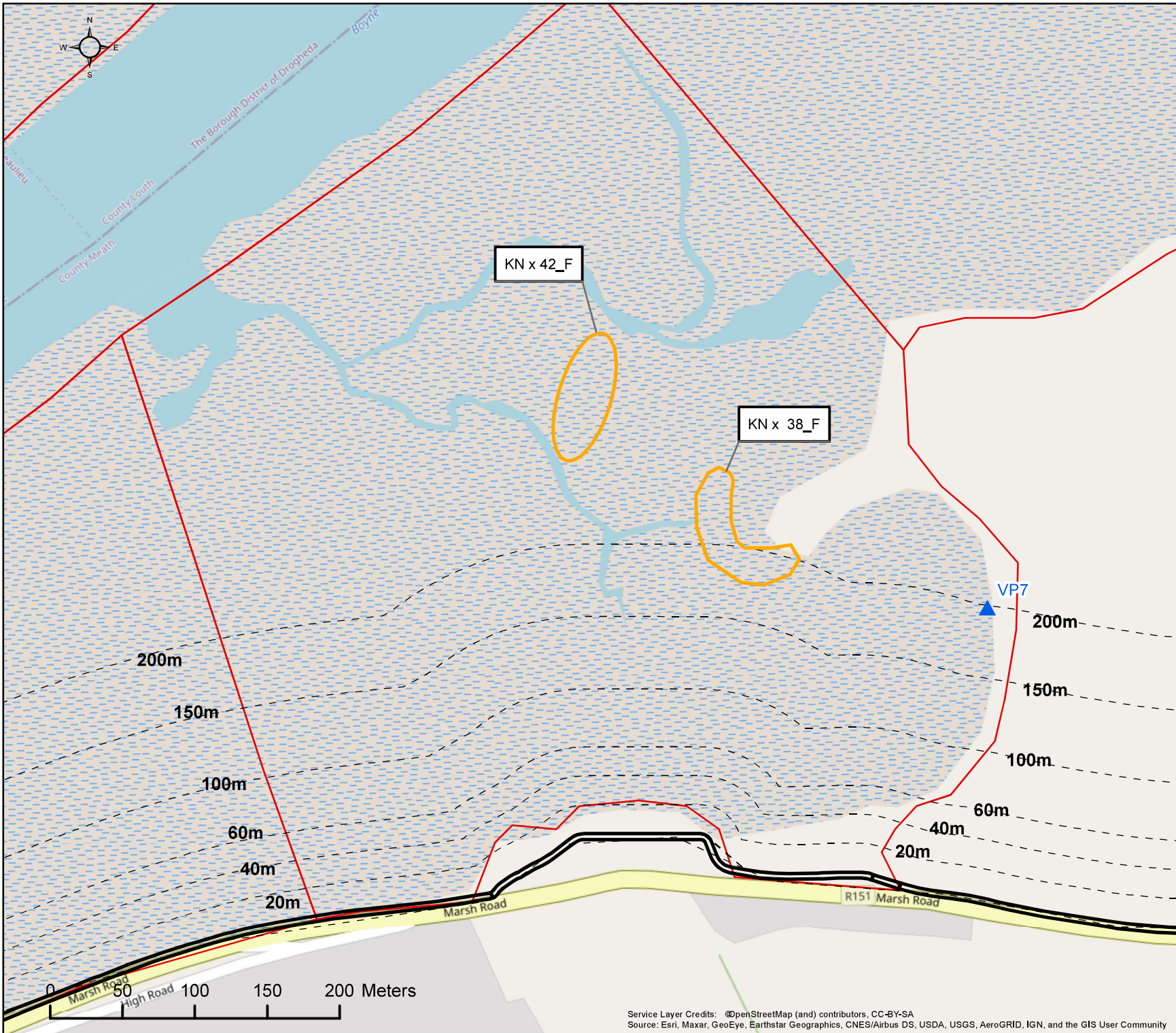
COPYRIGHT ©  
INIS Ecology  
All rights reserved. No part of this work may be modified or reproduced or copied in any form or by any means - graphics, electronic or mechanical, including photocopying, recording, taping or information and retrieval system, or used for any purpose than its designed purpose, without written permission of INIS Environmental Consultants Ltd

Date:	Revision:	Drawn:	Checked:	Authorised:
05/01/2022	1286-AG-06_03_01_05_005	POC	AC	HW
-	-	-	-	-

**Inis** | T: +353 (0) 65 689 2441  
E: info@inisenv.ie  
W: www.inisecology.com  
W: www.inisenv.ie

INIS Ecology  
Suite 11, Shannon Commercial Properties,  
Information Age Park, Gort Road,  
Ennis, Co. Clare

Service Layer Credits: ©OpenStreetMap (and) contributors, CC-BY-SA  
Source: Esri, Maxar, GeoEye, Earthstar Geographics, CNES/Airbus DS, USDA, USGS, AeroGRID, IGN, and the GIS User Community



Client: DBFL

Project: The Boyne Greenway:  
Drogheda to Mornington

Title: VP7 Disturbance Survey 22/01/21  
Time: 13:11 to 14:11 Tide:Low  
Count Section: OVL01



- Legend:
- Water Bird Activity Area
  - ▲ Water Bird Count Subsite VPs
  - Boyne Greenway Route
  - Count Subsites

Activity Code:  
(F) = Foraging  
(R) = Roosting/Other

Species ID Code:  
KN = Knot

For illustrative purposes only, Map not to scale

COPYRIGHT ©  
INIS Ecology  
All rights reserved. No part of this work may be modified or reproduced or copied in any form or by any means - graphics, electronic or mechanical, including photocopying, recording, taping or information-and retrieval system, or used for any purpose than its designed purpose, without written permission of INIS Environmental Consultants Ltd

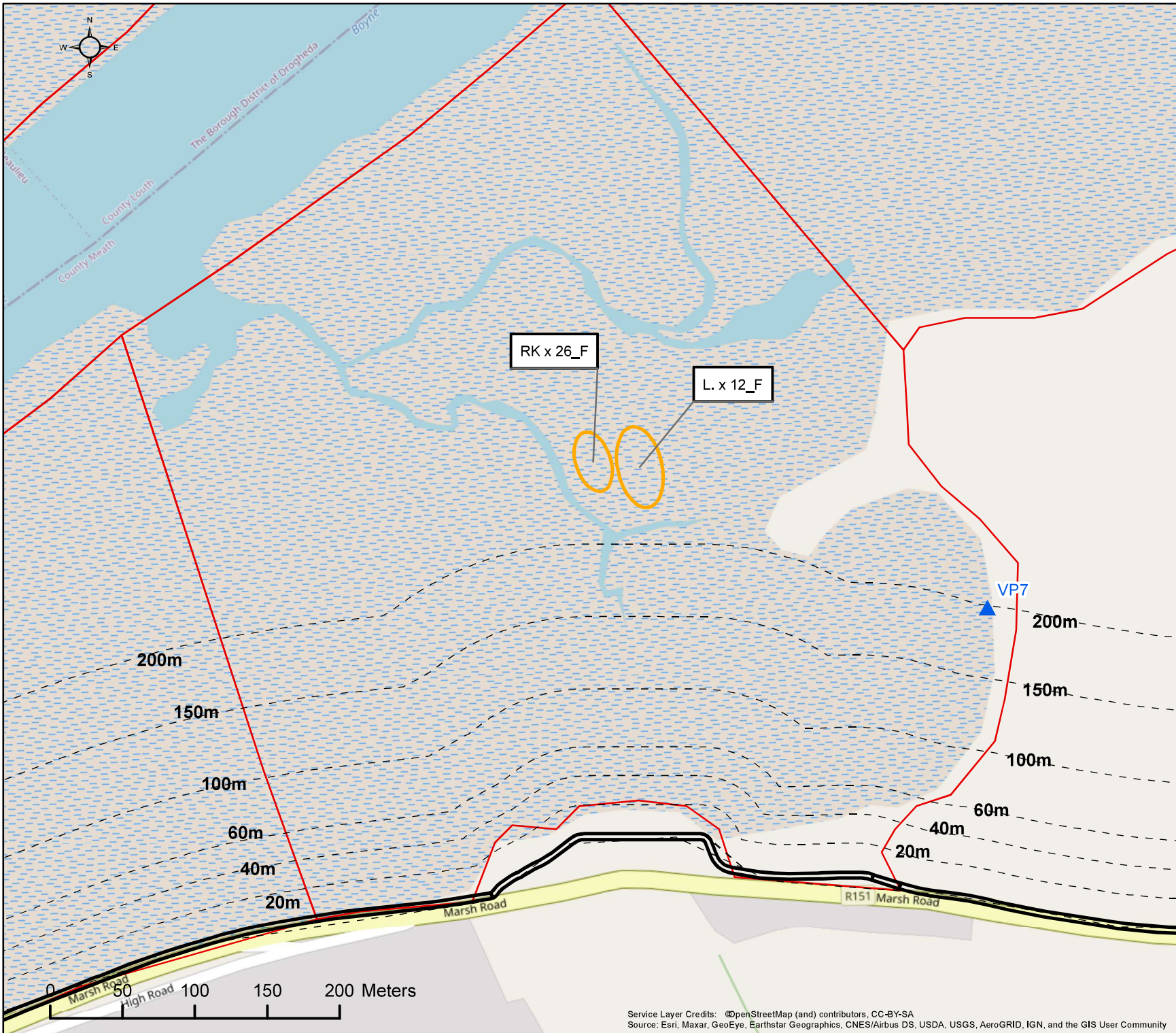
Date:	Revision:	Drawn	Checked	Authorised
05/01/2022	1286-AG-06_03_01_05_006	POC	AC	HW
-	-	-	-	-

**Inis**  
T: +353 (0) 65 689 2441  
E: info@inisenv.ie  
W: www.inisecology.com  
W: www.inisenv.ie

INIS Ecology  
Suite 11, Shannon Commercial Properties,  
Information Age Park, Gort Road,  
Ennis, Co. Clare

Service Layer Credits: ©OpenStreetMap (and) contributors, CC-BY-SA  
Source: Esri, Maxar, GeoEye, Earthstar Geographics, CNES/Airbus DS, USDA, USGS, AeroGRID, IGN, and the GIS User Community





Client: DBFL

Project: The Boyne Greenway:  
Drogheda to Mornington

Title: VP7 Disturbance Survey 22/01/21  
Time: 14:11 to 15:11 Tide: Rising  
Count Section: OVL01



- Legend:
- Water Bird Activity Area
  - ▲ Water Bird Count Subsite VPs
  - Boyne Greenway Route
  - Count Subsites

Activity Code:  
(F) = Foraging  
(R) = Roosting/Other

Species ID Code:  
L. = Lapwing  
RK = Redshank

For illustrative purposes only, Map not to scale

COPYRIGHT ©  
INIS Ecology  
All rights reserved. No part of this work may be modified or reproduced or copied in any form or by any means - graphics, electronic or mechanical, including photocopying, recording, taping or information-and retrieval system, or used for any purpose than its designed purpose, without written permission of INIS Environmental Consultants Ltd

Date:	Revision:	Drawn	Checked	Authorised
05/01/2022	1286-AG-06_03_01_05_007	POC	AC	HW
-	-	-	-	-

**Inis**  
T: +353 (0) 65 689 2441  
E: info@inisenv.ie  
W: www.inisecology.com  
W: www.inisenv.ie

INIS Ecology  
Suite 11, Shannon Commercial Properties,  
Information Age Park, Gort Road,  
Ennis, Co. Clare

Service Layer Credits: ©OpenStreetMap (and) contributors, CC-BY-SA  
Source: Esri, Maxar, GeoEye, Earthstar Geographics, CNES/Airbus DS, USDA, USGS, AeroGRID, IGN, and the GIS User Community