

Client: DBFL

Project: The Boyne Greenway:
Drogheda to Mornington

Title: VP1 Disturbance Survey 05/02/21
Time: 07:30 to 07.52 Tide: Falling
Count Section: OZL02.



Legend:

- Water Bird Activity Area
- Water Bird Count Subsite VPs
- Count Subsites
- Boyne Greenway Route

Activity Code:

(F) = Foraging
(R) = Roosting/Other

Species ID Code:

RK = Redshank
GK = Greenshank
WN_Wigeon

For illustrative purposes only. Map not to scale

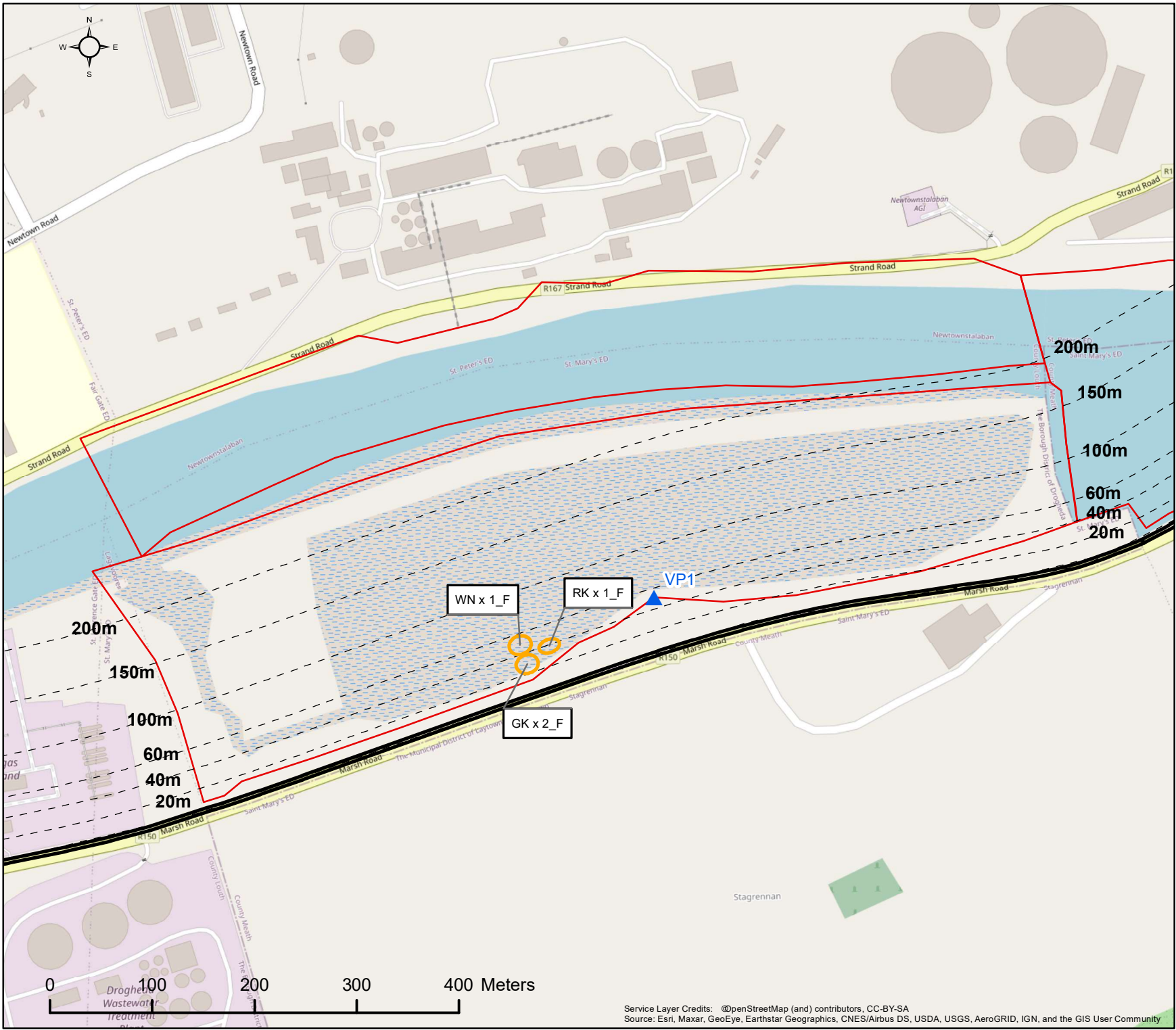
COPYRIGHT ©
INIS Ecology
All rights reserved. No part of this work may be modified or reproduced or copied in any form or by any means - graphics, electronic or mechanical, including photocopying, recording, taping or information and retrieval system, or used for any purpose than its designed purpose, without written permission of INIS Environmental Consultants Ltd

Date:	Revision:	Drawn	Checked	Authorised
05/08/2021	1286-AG-06_03_02_01_001	EOC	POC	HW
-	-	-	-	-

Inis

T: +353 (0) 65 689 2441
E: info@inisenv.ie
W: www.inisecology.com
W: www.inisenv.ie

INIS Ecology
Suite 11, Shannon Commercial Properties,
Information Age Park, Gort Road,
Ennis, Co. Clare



Client: DBFL

Project: The Boyne Greenway:
Drogheda to Mornington

Title: VP1 Disturbance Survey 05/02/21
Time: 07.52 to 08.52 Tide: Falling
Count Section: OZL02.



Legend:

- Water Bird Activity Area
- Water Bird Count Subsite VPs
- Count Subsites
- Boyne Greenway Route

Activity Code:

(F) = Foraging
(R) = Roosting/Other

Species ID Code:

RK = Redshank
GK = Greenshank
WN_Wigeon

For illustrative purposes only. Map not to scale

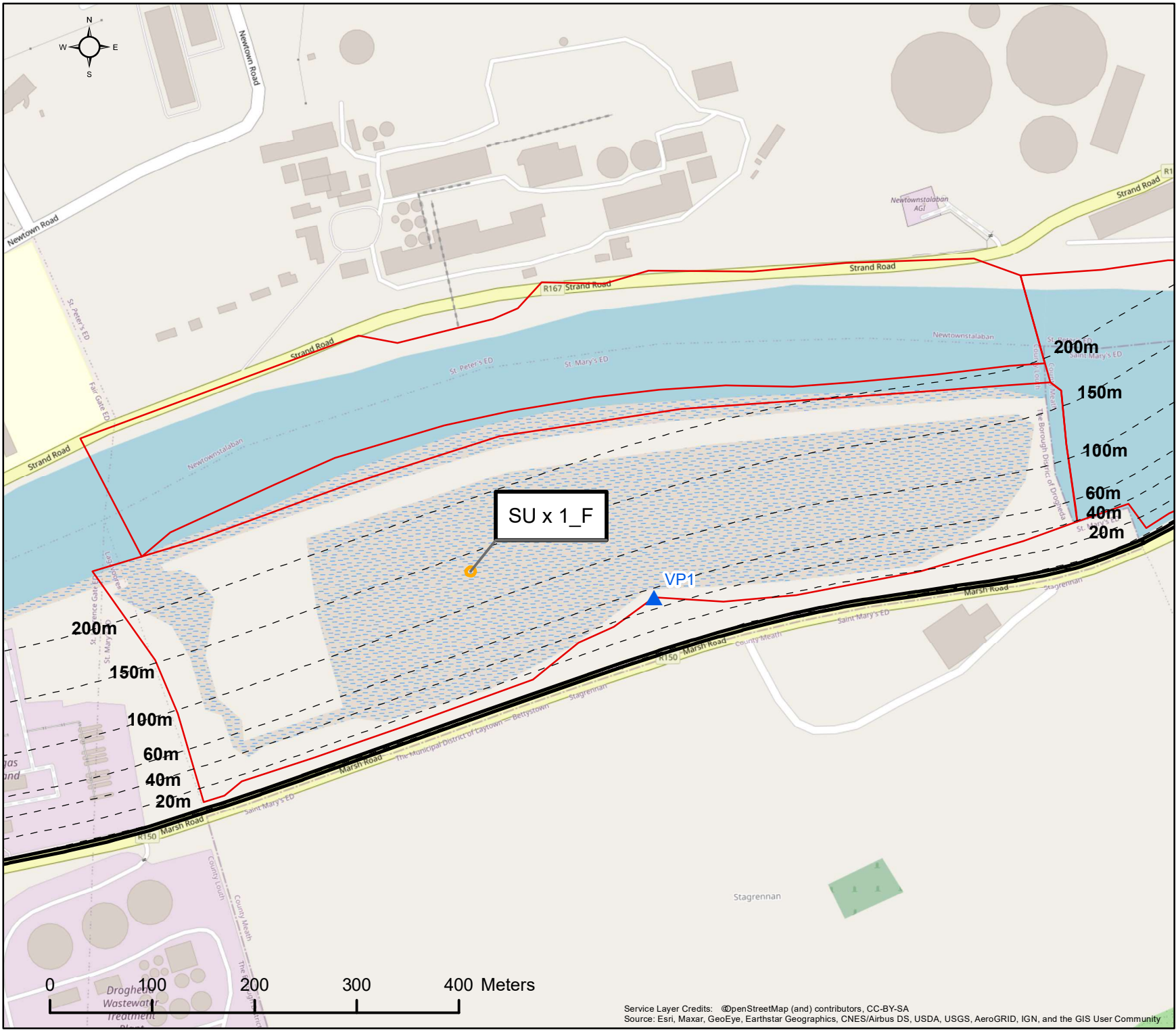
COPYRIGHT ©
INIS Ecology
All rights reserved. No part of this work may be modified or reproduced or copied in any form or by any means - graphics, electronic or mechanical, including photocopying, recording, taping or information and retrieval system, or used for any purpose than its designed purpose, without written permission of INIS Environmental Consultants Ltd

Date:	Revision:	Drawn	Checked	Authorised
05/08/2021	1286-AG-06_03_02_01_002	EOC	POC	HW
-	-	-	-	-

Inis

T: +353 (0) 65 689 2441
E: info@inisenv.ie
W: www.inisecology.com
W: www.inisenv.ie

INIS Ecology
Suite 11, Shannon Commercial Properties,
Information Age Park, Gort Road,
Ennis, Co. Clare



Client: DBFL

Project: The Boyne Greenway:
Drogheda to Mornington

Title: VP1 Disturbance Survey 05/02/21
Time: 08.52 to 09.52 Tide: Falling
Count Section: OZL02.



Legend:

- Water Bird Activity Area
- Water Bird Count Subsite VPs
- Boyne Greenway Route
- Count Subsites

Activity Code:

(F) = Foraging
(R) = Roosting/Other

Species ID Code:

SU=Shelduck

For illustrative purposes only. Map not to scale

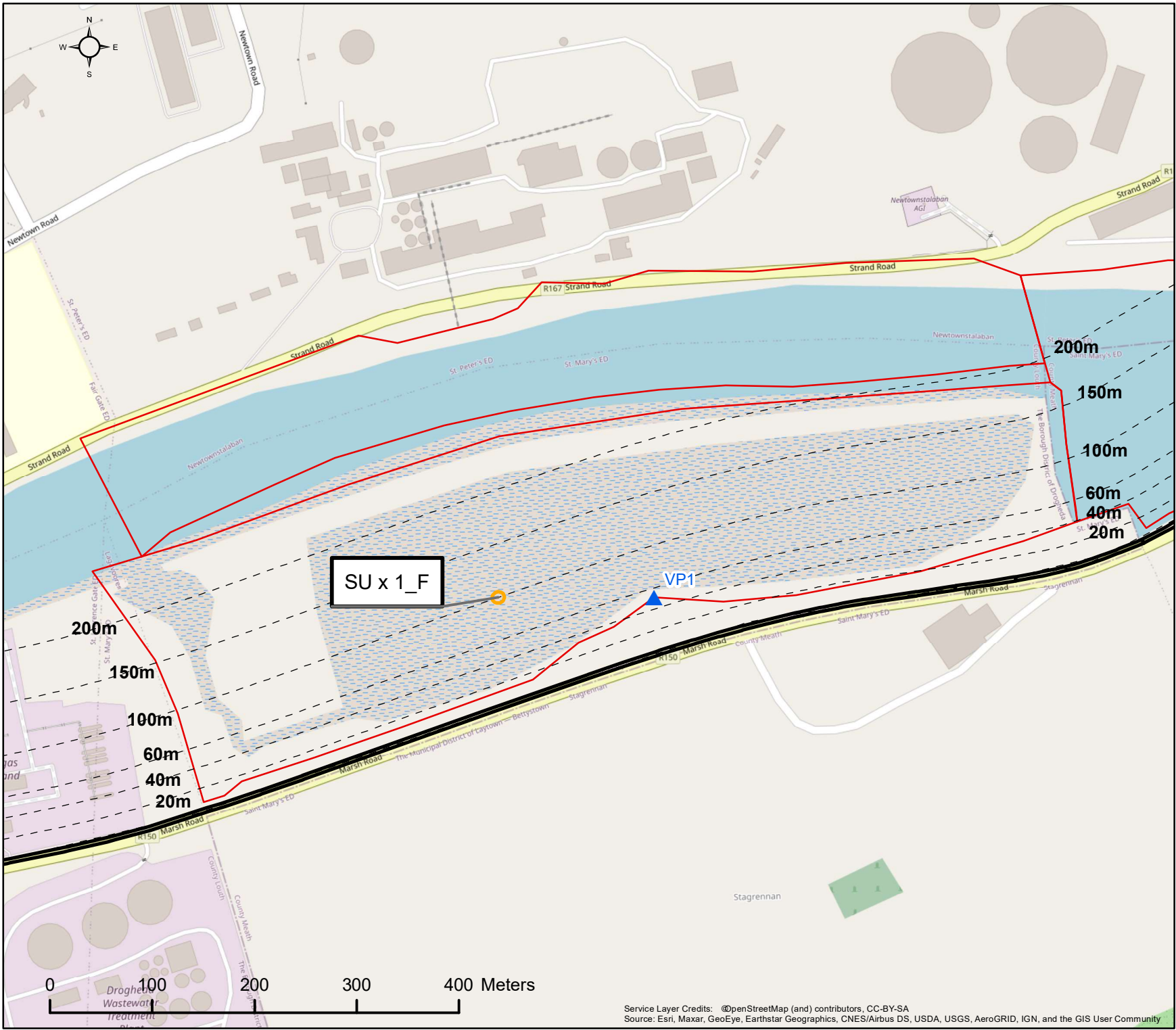
COPYRIGHT ©
INIS Ecology
All rights reserved. No part of this work may be modified or reproduced or copied in any form or by any means - graphics, electronic or mechanical, including photocopying, recording, taping or information and retrieval system, or used for any purpose than its designed purpose, without written permission of INIS Environmental Consultants Ltd

Date:	Revision:	Drawn	Checked	Authorised
05/08/2021	1286-AG-06_03_02_01_003	EOC	POC	HW
-	-	-	-	-

Inis

T: +353 (0) 65 689 2441
E: info@inisenv.ie
W: www.inisecology.com
W: www.inisenv.ie

INIS Ecology
Suite 11, Shannon Commercial Properties,
Information Age Park, Gort Road,
Ennis, Co. Clare



Client: DBFL

Project: The Boyne Greenway:
Drogheda to Mornington

Title: VP1 Disturbance Survey 05/02/21
Time: 09.52 to 10.52 Tide: Falling
Count Section: OZL02.



Legend:

- Water Bird Activity Area
- Water Bird Count Subsite VPs
- Boyne Greenway Route
- Count Subsites

Activity Code:

(F) = Foraging
(R) = Roosting/Other

Species ID Code:

SU=Shelduck

For illustrative purposes only. Map not to scale

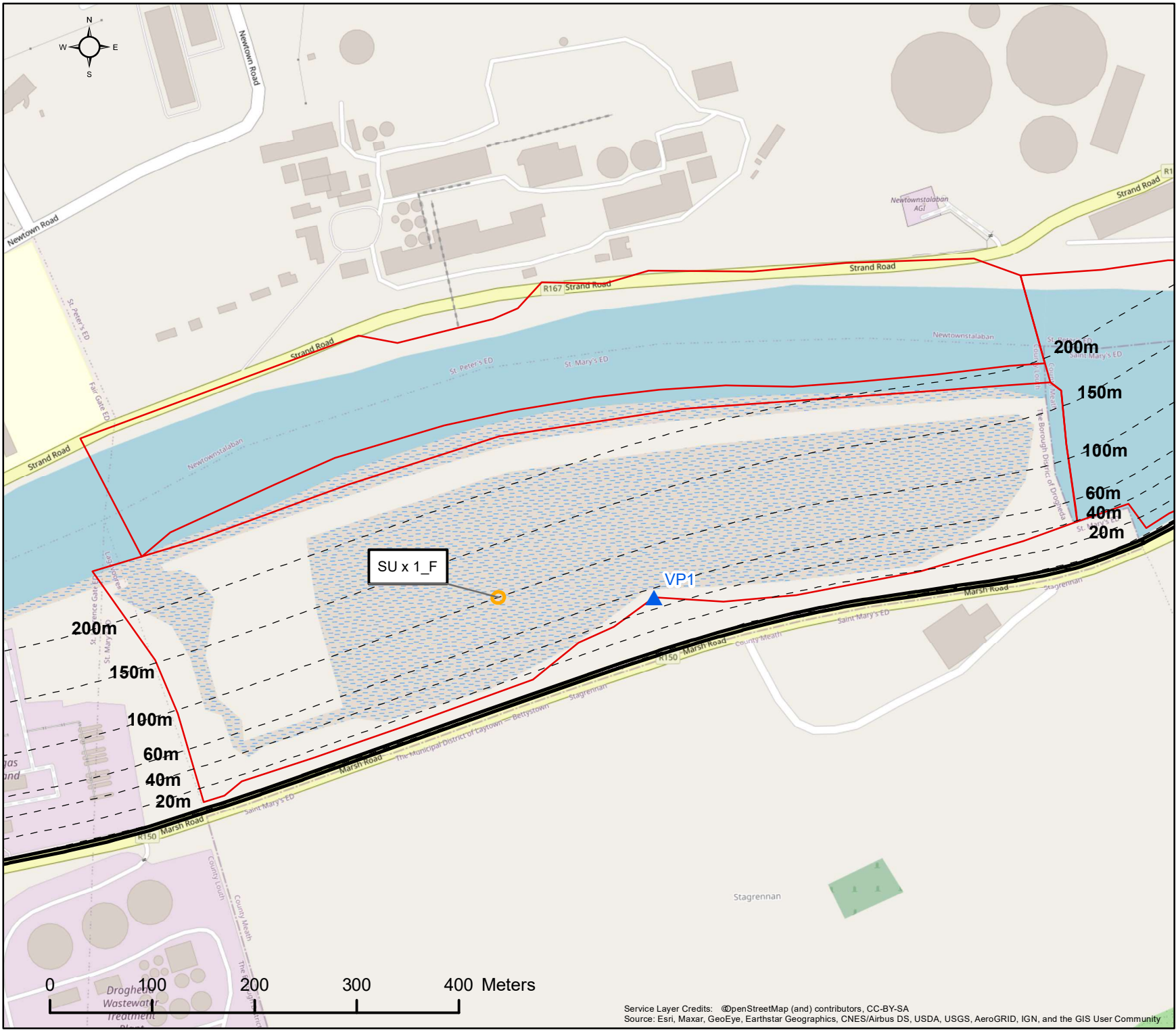
COPYRIGHT ©
INIS Ecology
All rights reserved. No part of this work may be modified or reproduced or copied in any form or by any means - graphics, electronic or mechanical, including photocopying, recording, taping or information and retrieval system, or used for any purpose than its designed purpose, without written permission of INIS Environmental Consultants Ltd

Date:	Revision:	Drawn	Checked	Authorised
05/08/2021	1286-AG-06_03_02_01_004	EOC	POC	HW
-	-	-	-	-

Inis

T: +353 (0) 65 689 2441
E: info@inisenv.ie
W: www.inisecology.com
W: www.inisenv.ie

INIS Ecology
Suite 11, Shannon Commercial Properties,
Information Age Park, Gort Road,
Ennis, Co. Clare



Client: DBFL

Project: The Boyne Greenway:
Drogheda to Mornington

Title: VP1 Disturbance Survey 05/02/21
Time: 10.52 to 11.52 Tide: Falling
Count Section: OZL02.



Legend:

- Water Bird Activity Area
- Water Bird Count Subsite VPs
- Boyne Greenway Route
- Count Subsites

Activity Code:

(F) = Foraging
(R) = Roosting/Other

Species ID Code:

SU=Shelduck

For illustrative purposes only. Map not to scale

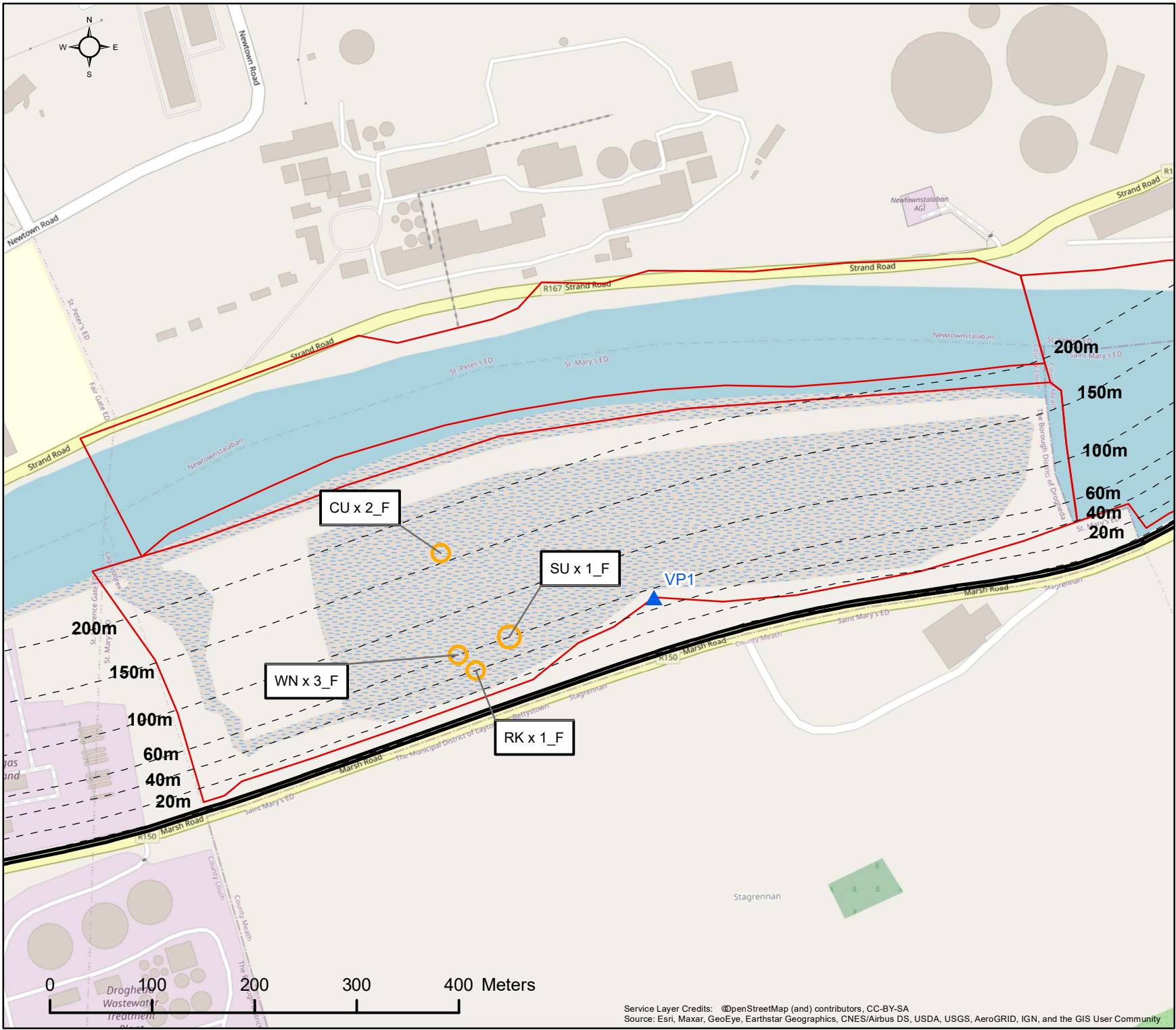
COPYRIGHT ©
INIS Ecology
All rights reserved. No part of this work may be modified or reproduced or copied in any form or by any means - graphics, electronic or mechanical, including photocopying, recording, taping or information and retrieval system, or used for any purpose than its designed purpose, without written permission of INIS Environmental Consultants Ltd

Date:	Revision:	Drawn	Checked	Authorised
01/02/2022	1286-AG-06_03_02_01_005	POC	AC	HW
-	-	-	-	-

Inis

T: +353 (0) 65 689 2441
E: info@inisenrv.ie
W: www.inisecology.com
W: www.inisenrv.ie

INIS Ecology
Suite 11, Shannon Commercial Properties,
Information Age Park, Gort Road,
Ennis, Co. Clare



Client: DBFL

Project: The Boyne Greenway:
Drogheda to Mornington

Title: VP1 Disturbance Survey 05/02/21
Time: 11.52 to 12.52 Tide: Low
Count Section: OZL02.



Legend:

- Water Bird Activity Area
- Water Bird Count Subsite VPs
- Boyne Greenway Route
- Count Subsites

Activity Code:

(F) = Foraging
(R) = Roosting/Other

Species ID Code:

CU = Curlew
SU=Shelduck
RK = Redshank
WN = Wigeon

For illustrative purposes only. Map not to scale

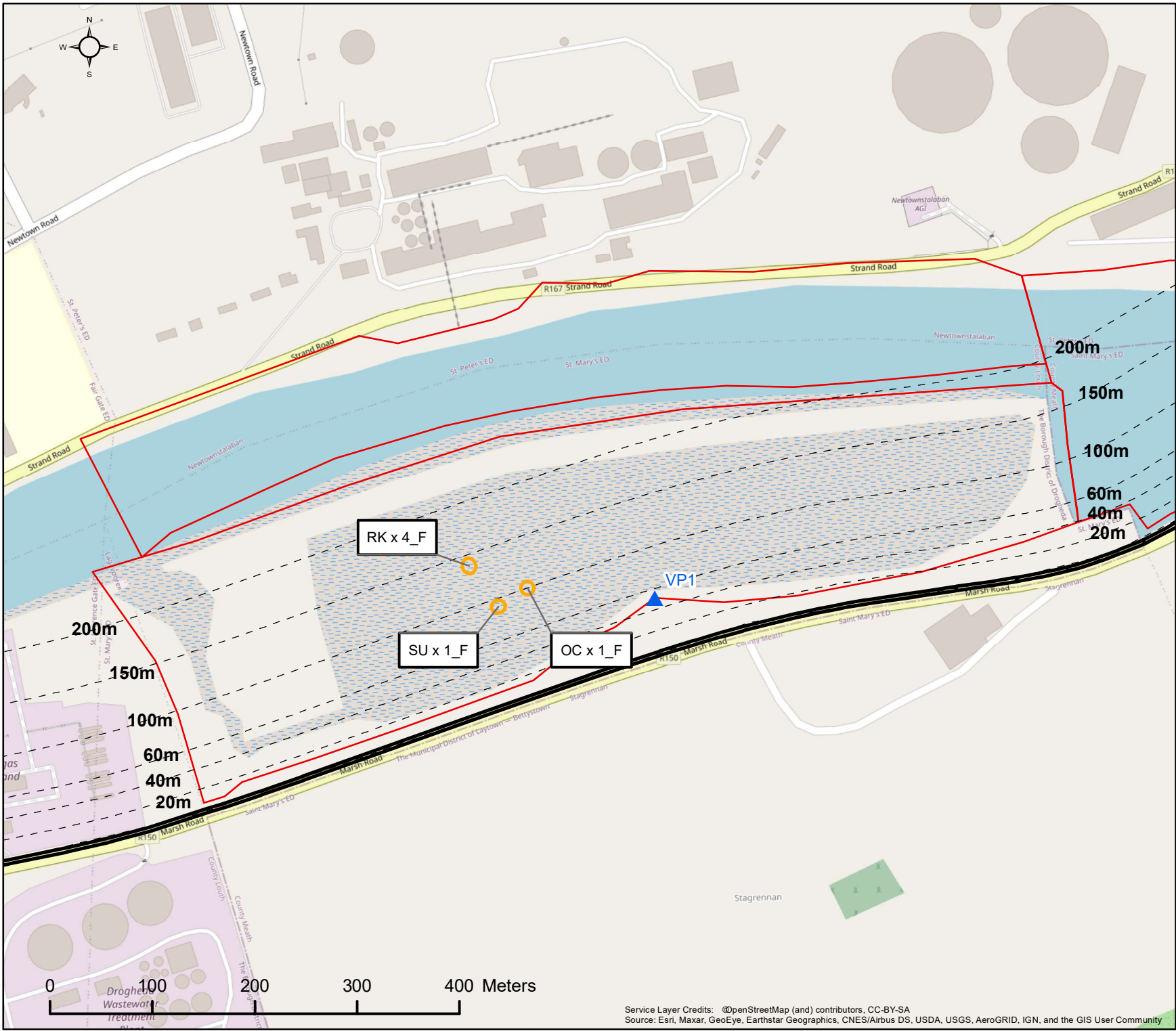
COPYRIGHT ©
INIS Ecology
All rights reserved. No part of this work may be modified or reproduced or copied in any form or by any means - graphics, electronic or mechanical, including photocopying, recording, taping or information and retrieval system, or used for any purpose than its designed purpose, without written permission of INIS Environmental Consultants Ltd

Date:	Revision:	Drawn	Checked	Authorised
01/02/2022	1286-AG-06_03_02_01_006	POC	AC	HW
-	-	-	-	-

Inis

T: +353 (0) 65 689 2441
E: info@inisenv.ie
W: www.inisecology.com
W: www.inisenv.ie

INIS Ecology
Suite 11, Shannon Commercial Properties,
Information Age Park, Gort Road,
Ennis, Co. Clare



Client: DBFL

Project: The Boyne Greenway:
Drogheda to Mornington

Title: VP1 Disturbance Survey 05/02/21
Time: 12.52 to 13.52 Tide: Low
Count Section: OZL02.

Legend:

- Water Bird Activity Area
- Water Bird Count Subsite VPs
- Boyne Greenway Route
- Count Subsites

Activity Code:

(F) = Foraging
(R) = Roosting/Other

Species ID Code:

OC = Oystercatcher
SU=Shelduck
RK = Redshank

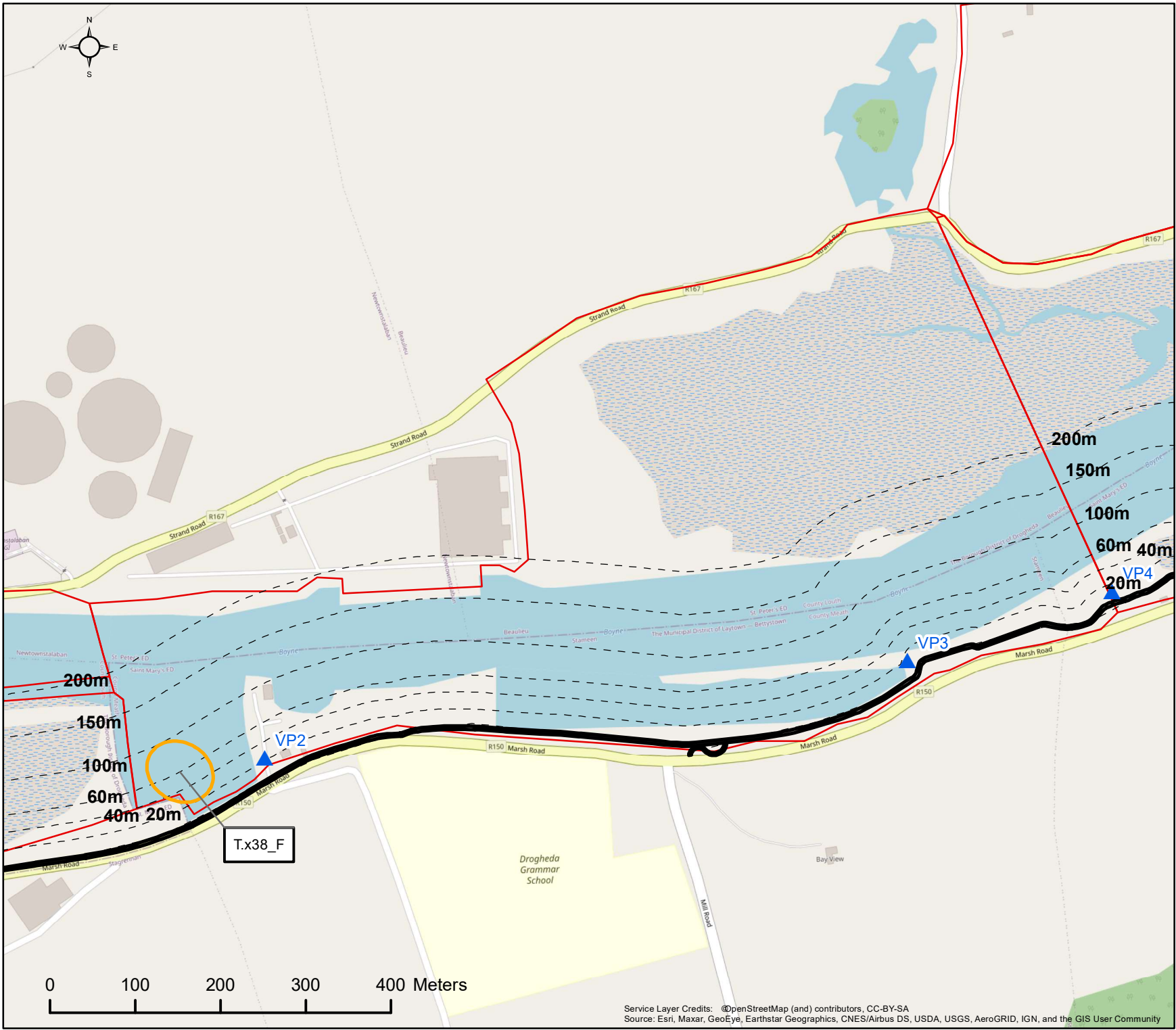
For illustrative purposes only. Map not to scale

COPYRIGHT ©
INIS Ecology
All rights reserved.No part of this work may be modified or reproduced or copied in any form or by any means - graphics, electronic or mechanical, including photocopying, recording, taping or information-and retrieval system, or used for any purpose than its designed purpose, without written permission of INIS Environmental Consultants Ltd

Date:	Revision:	Drawn	Checked	Authorised
01/02/2022	1286-AG-06_03_02_01_007	POC	AC	HW
-	-	-	-	-

T: +353 (0) 65 689 2441
E: info@inisenv.ie
W: www.inisecology.com
W: www.inisenv.ie

INIS Ecology
Suite 11, Shannon Commercial Properties,
Information Age Park, Gort Road,
Ennis, Co. Clare



Client: DBFL

Project: The Boyne Greenway:
Drogheda to Mornington

Title: VP2 Disturbance Survey 08/02/21
Time: 11:00 to 11:37 Tide: Falling
Count Section: OZL03



Legend:

- Water Bird Activity Area
- Water Bird Count Subsite VPs
- Boyne Greenway Route
- Count Subsites

Activity Code:

(F) = Foraging
(R) = Roosting/Other

Species ID Code:

T = Teal

For illustrative purposes only. Map not to scale

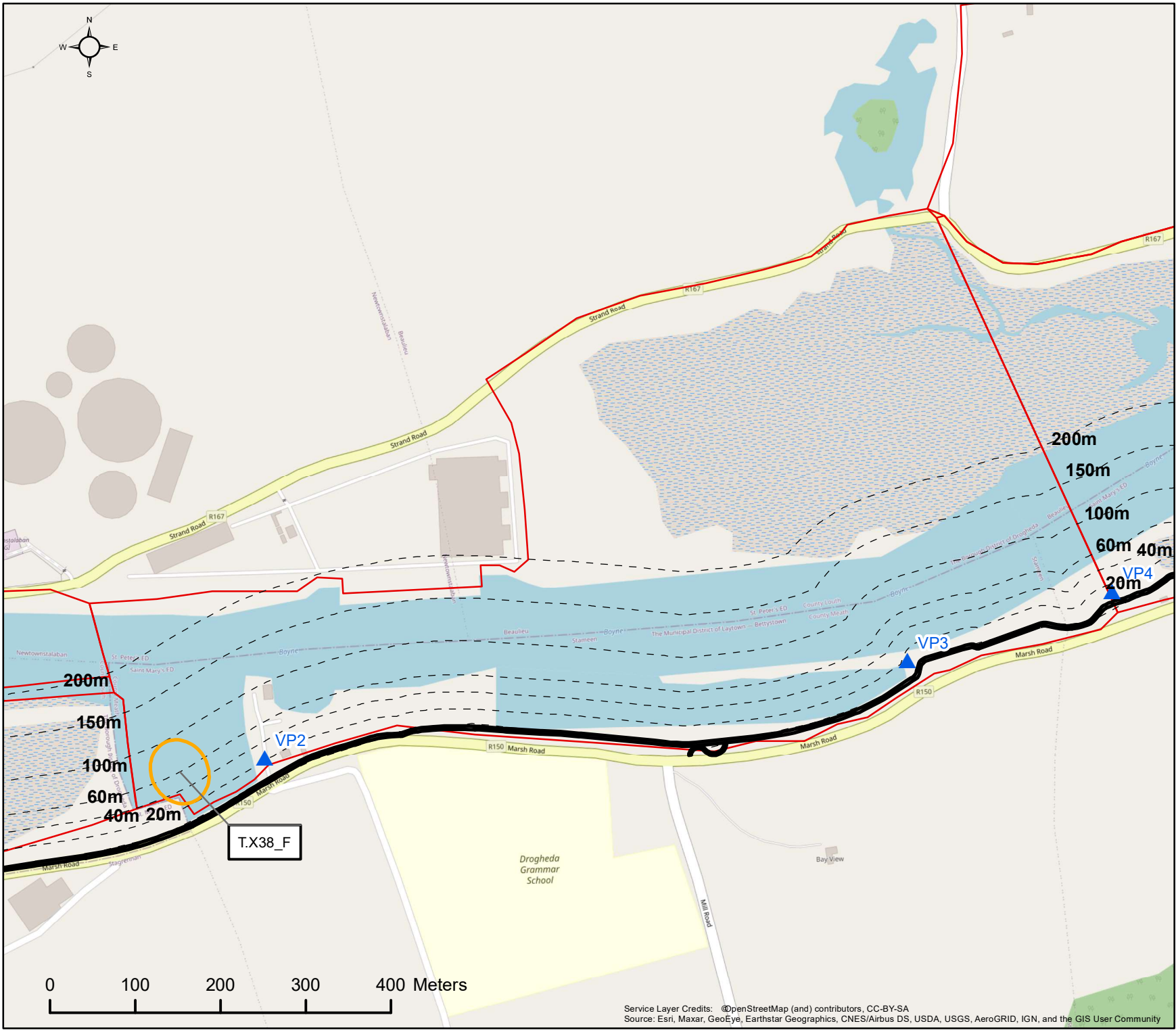
COPYRIGHT ©
INIS Ecology
All rights reserved. No part of this work may be modified or reproduced or copied in any form or by any means - graphics, electronic or mechanical, including photocopying, recording, taping or information and retrieval system, or used for any purpose than its designed purpose, without written permission of INIS Environmental Consultants Ltd

Date:	Revision:	Drawn	Checked	Authorised
01/02/2022	1286-AG-06_03_02_001	POC	DOC	HW
-	-	-	-	-

Inis

T: +353 (0) 65 689 2441
E: info@inisenv.ie
W: www.inisecology.com
W: www.inisenv.ie

INIS Ecology
Suite 11, Shannon Commercial Properties,
Information Age Park, Gort Road,
Ennis, Co. Clare



Client: DBFL

Project: The Boyne Greenway:
Drogheda to Mornington

Title: VP2 Disturbance Survey 08/02/21
Time: 11:37 to 12:37 Tide: Falling
Count Section: OZL03



Legend:

- Water Bird Activity Area
- Water Bird Count Subsite VPs
- Boyne Greenway Route
- Count Subsites

Activity Code:

(F) = Foraging
(R) = Roosting/Other

Species ID Code:

T. = Teal

For illustrative purposes only. Map not to scale

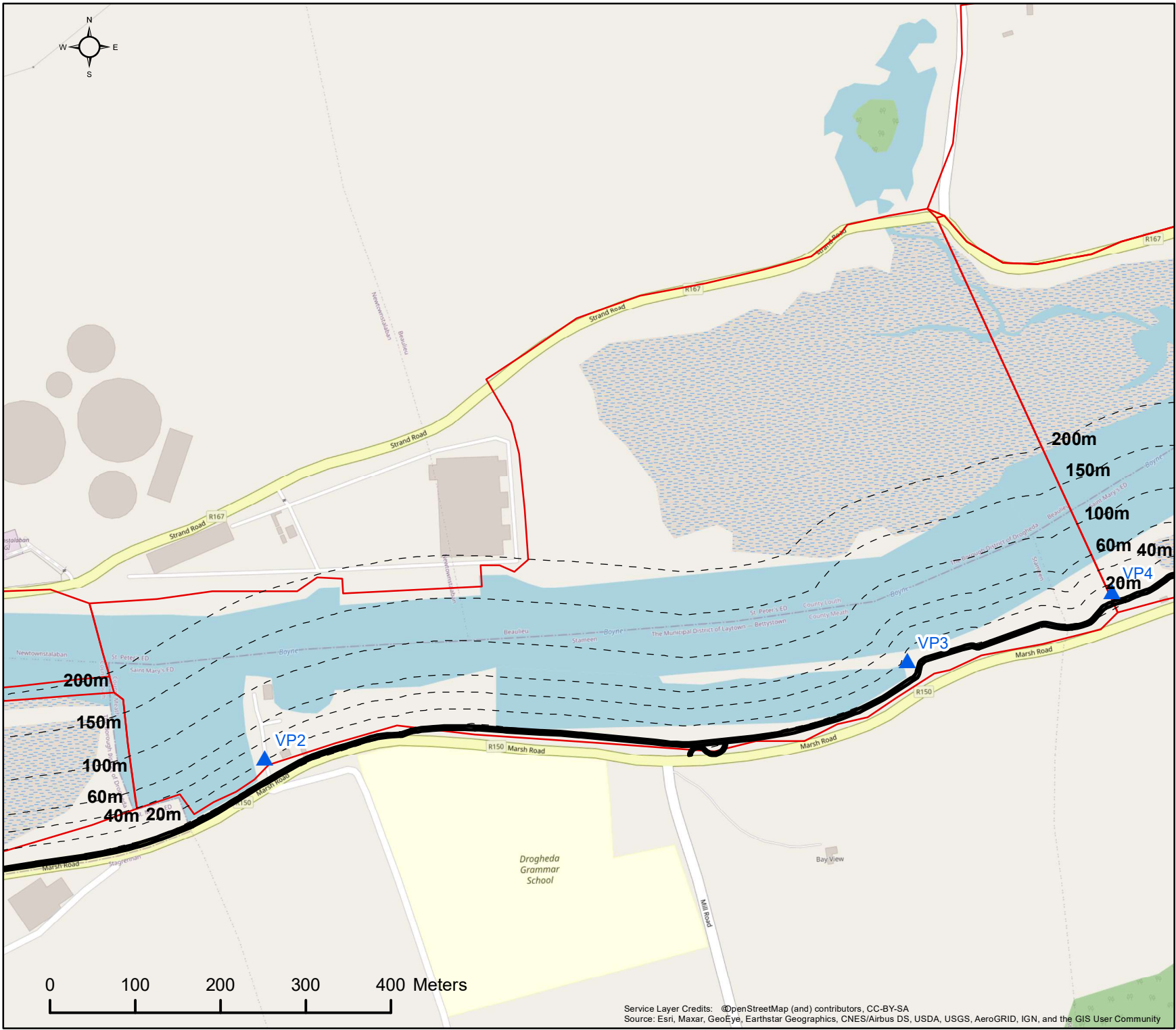
COPYRIGHT ©
INIS Ecology
All rights reserved. No part of this work may be modified or reproduced or copied in any form or by any means - graphics, electronic or mechanical, including photocopying, recording, taping or information and retrieval system, or used for any purpose than its designed purpose, without written permission of INIS Environmental Consultants Ltd

Date:	Revision:	Drawn	Checked	Authorised
01/02/2022	1286-AG-06_03_02_02_002	POC	DOC	HW
-	-	-	-	-

Inis

T: +353 (0) 65 689 2441
E: info@inisenv.ie
W: www.inisecology.com
W: www.inisenv.ie

INIS Ecology
Suite 11, Shannon Commercial Properties,
Information Age Park, Gort Road,
Ennis, Co. Clare



Client: DBFL

Project: The Boyne Greenway:
Drogheda to Mornington

Title: VP2 Disturbance Survey 08/02/21
Time: 12:37 to 13:37 Tide: Falling
Count Section: OZL03



Legend:

Nil Observations of Note

- ▲ Water Bird Count Subsite VPs
- Boyne Greenway Route
- Count Subsites

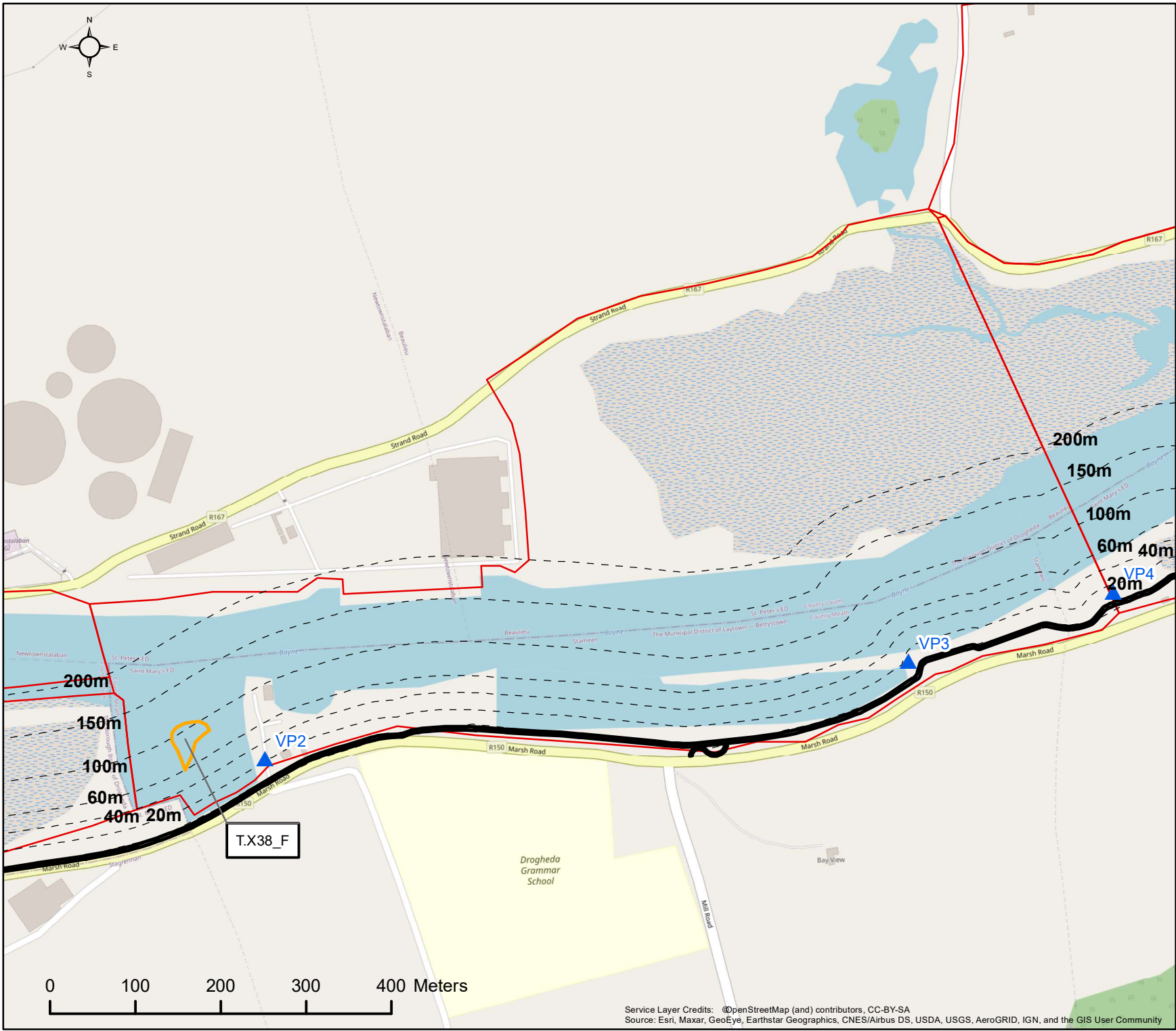
For illustrative purposes only. Map not to scale

COPYRIGHT ©
INIS Ecology
All rights reserved. No part of this work may be modified or reproduced or copied in any form or by any means - graphics, electronic or mechanical, including photocopying, recording, taping or information and retrieval system, or used for any purpose than its designed purpose, without written permission of INIS Environmental Consultants Ltd

Date:	Revision:	Drawn	Checked	Authorised
01/02/2022	1286-AG-06_03_02_003	POC	DOC	HW
-	-	-	-	-

Inis
INIS Ecology
Suite 11, Shannon Commercial Properties,
Information Age Park, Gort Road,
Ennis, Co. Clare

T: +353 (0) 65 689 2441
E: info@inisenv.ie
W: www.inisecology.com
W: www.inisenv.ie



Client: DBFL

Project: The Boyne Greenway:
Drogheda to Mornington

Title: VP2 Disturbance Survey 08/02/21
Time: 13:37 to 14:37 Tide: Falling
Count Section: OZL03

Legend:

- Water Bird Activity Area
- Water Bird Count Subsite VPs
- Boyne Greenway Route
- Count Subsites

Activity Code:
(F) = Foraging
(R) = Roosting/Other

Species ID Code:
T. = Teal

For illustrative purposes only. Map not to scale

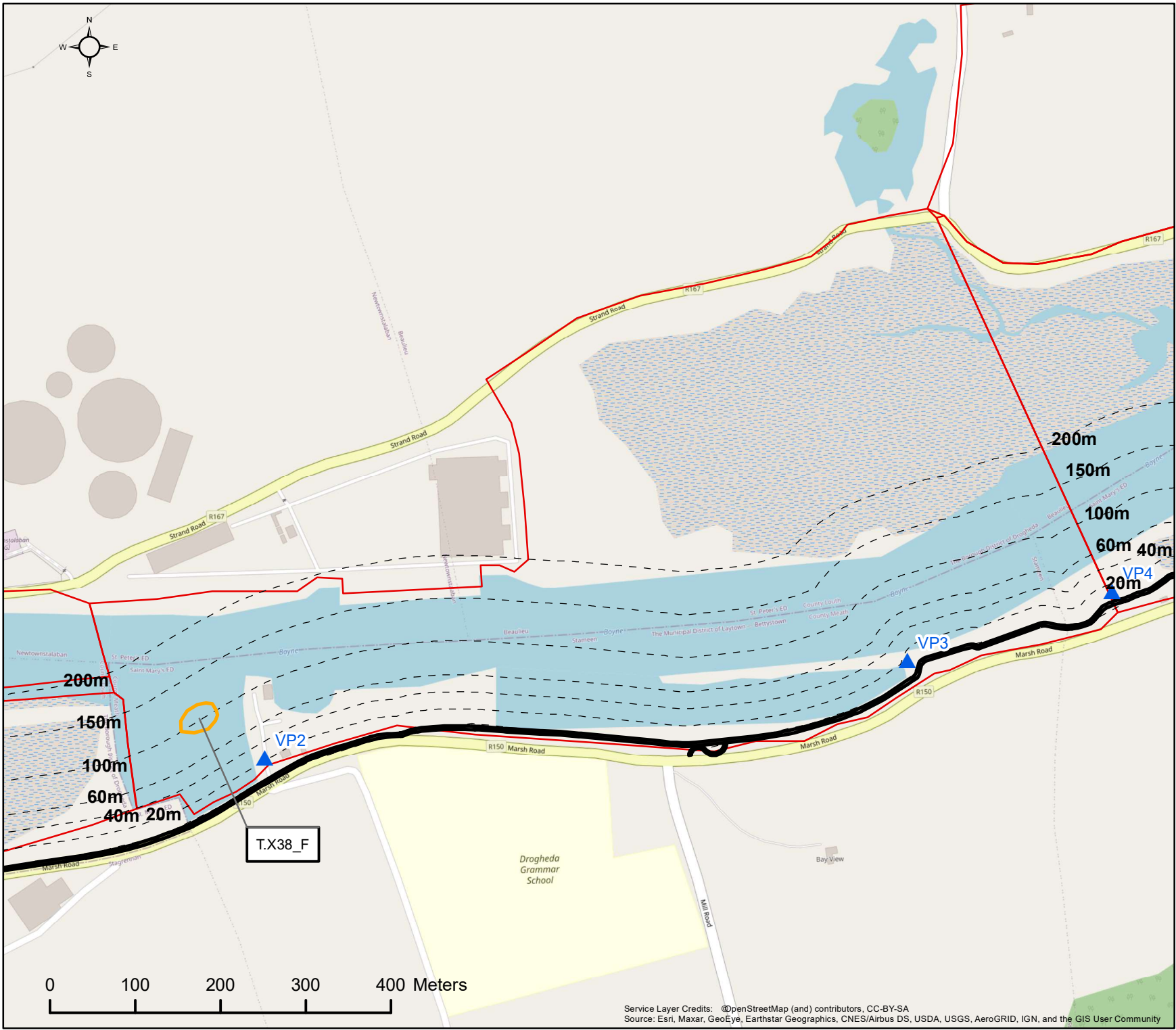
COPYRIGHT ©
INIS Ecology
All rights reserved. No part of this work may be modified or reproduced or copied in any form or by any means - graphics, electronic or mechanical, including photocopying, recording, taping or information and retrieval system, or used for any purpose than its designed purpose, without written permission of INIS Environmental Consultants Ltd

Date:	Revision:	Drawn	Checked	Authorised
01/02/2022	1286-AG-06_03_02_02_004	POC	DOC	HW
-	-	-	-	-

T: +353 (0) 65 689 2441
E: info@inisenv.ie
W: www.inisecology.com
W: www.inisenv.ie

INIS Ecology
Suite 11, Shannon Commercial Properties,
Information Age Park, Gort Road,
Ennis, Co. Clare

Service Layer Credits: ©OpenStreetMap (and) contributors, CC-BY-SA
Source: Esri, Maxar, GeoEye, Earthstar Geographics, CNES/Airbus DS, USDA, USGS, AeroGRID, IGN, and the GIS User Community



Client: DBFL

Project: The Boyne Greenway:
Drogheda to Mornington

Title: VP2 Disturbance Survey 08/02/21
Time: 14:37 to 15:37 Tide: Low
Count Section: OZL03



Legend:

- Water Bird Activity Area
- Water Bird Count Subsite VPs
- Boyne Greenway Route
- Count Subsites

Activity Code:

(F) = Foraging
(R) = Roosting/Other

Species ID Code:

T. = Teal

For illustrative purposes only. Map not to scale

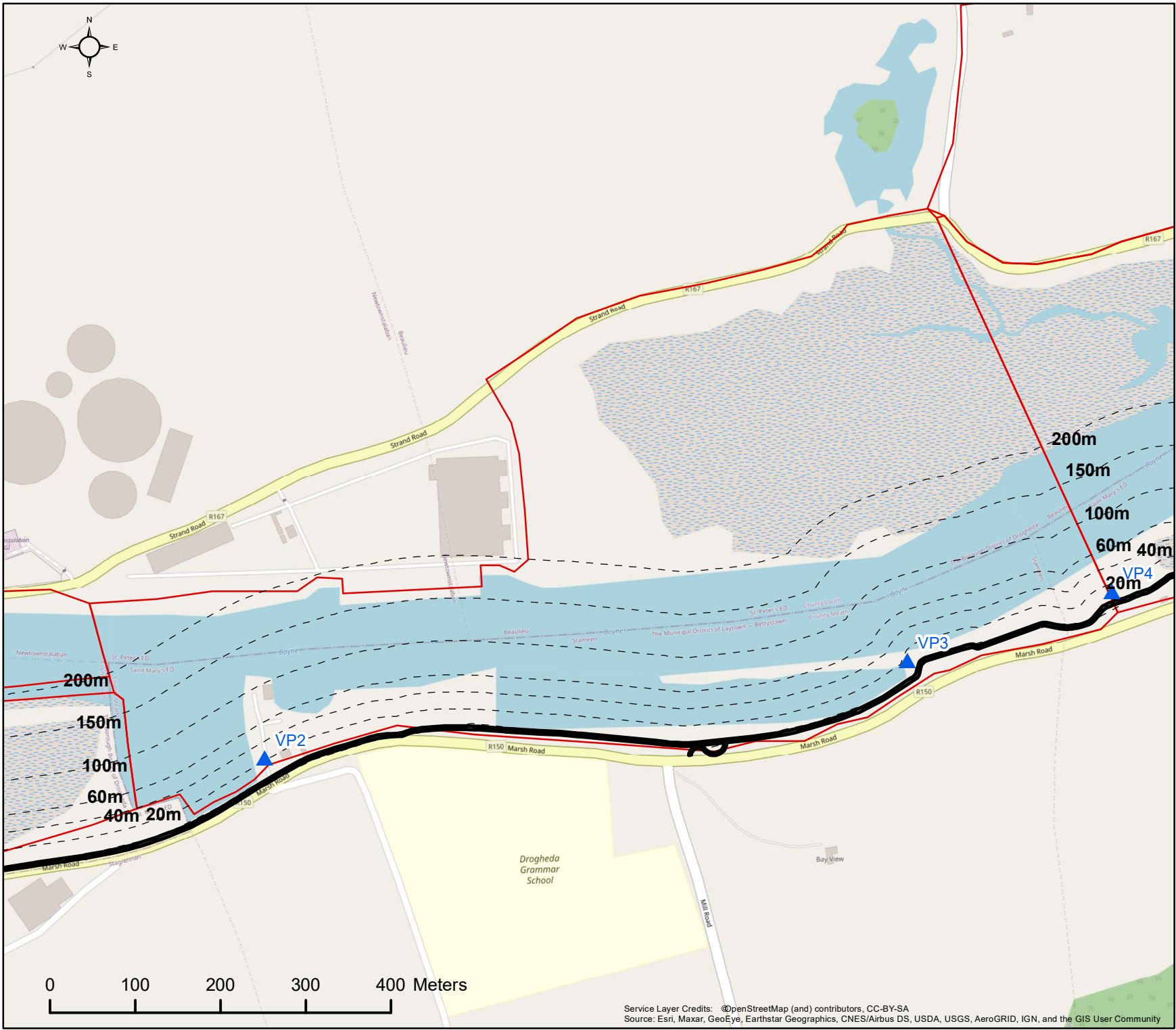
COPYRIGHT ©
INIS Ecology
All rights reserved. No part of this work may be modified or reproduced or copied in any form or by any means - graphics, electronic or mechanical, including photocopying, recording, taping or information and retrieval system, or used for any purpose than its designed purpose, without written permission of INIS Environmental Consultants Ltd

Date:	Revision:	Drawn	Checked	Authorised
01/02/2022	1286-AG-06_03_02_02_005	POC	DOC	HW
-	-	-	-	-

Inis

T: +353 (0) 65 689 2441
E: info@inisenv.ie
W: www.inisecology.com
W: www.inisenv.ie

INIS Ecology
Suite 11, Shannon Commercial Properties,
Information Age Park, Gort Road,
Ennis, Co. Clare



Client: DBFL

Project: The Boyne Greenway:
Drogheda to Mornington

Title: VP2 Disturbance Survey 08/02/21
Time: 15:37 to 16:37 Tide: Rising
Count Section: OZL03



Legend:

Nil Observations of Note

- ▲ Water Bird Count Subsite VPs
- Boyne Greenway Route
- Count Subsites

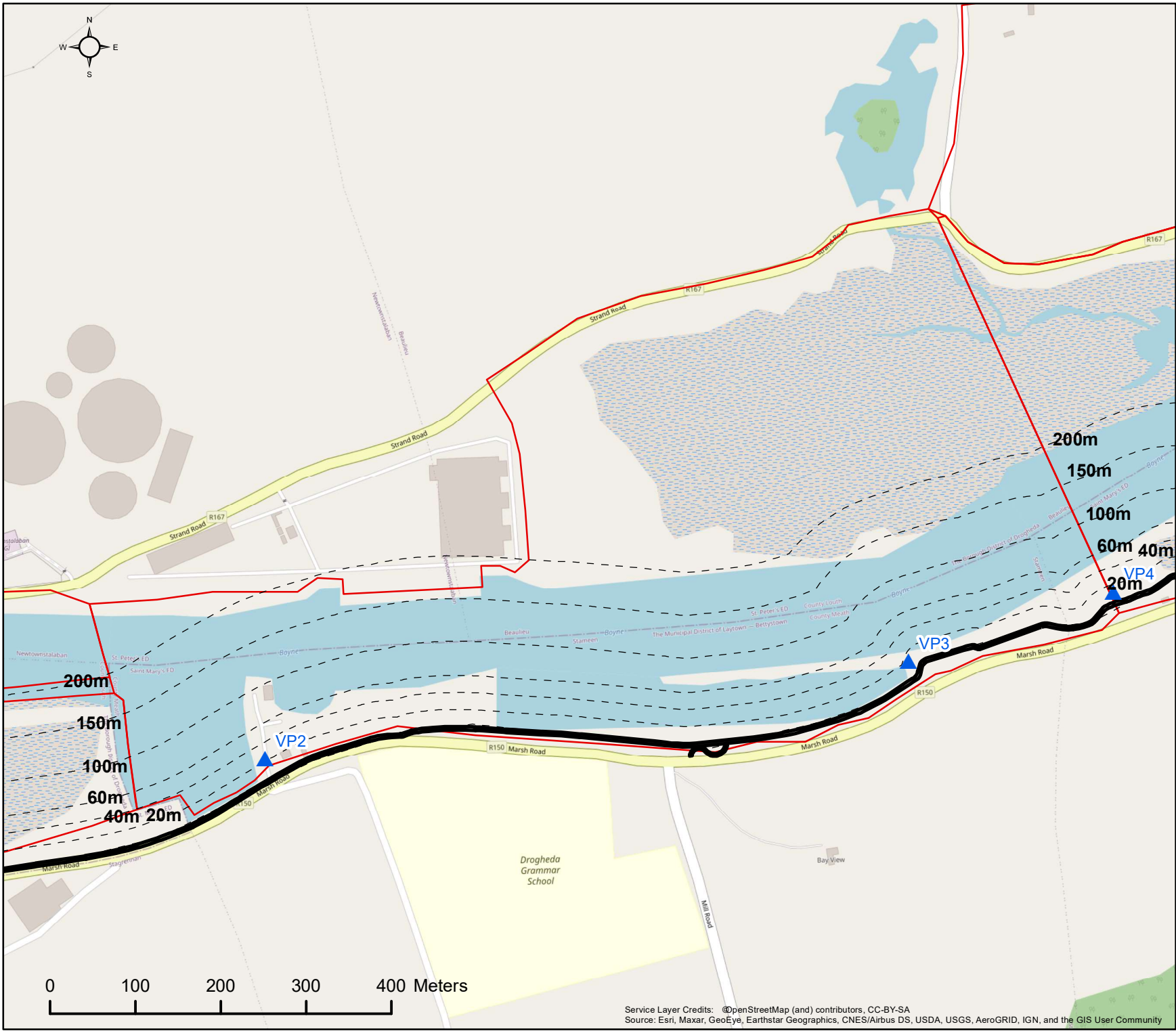
For illustrative purposes only. Map not to scale

COPYRIGHT ©
INIS Ecology
All rights reserved. No part of this work may be modified or reproduced or copied in any form or by any means - graphics, electronic or mechanical, including photocopying, recording, taping or information and retrieval system, or used for any purpose than its designed purpose, without written permission of INIS Environmental Consultants Ltd

Date:	Revision:	Drawn	Checked	Authorised
01/02/2022	1286-AG-06_03_02_006	POC	DOC	HW
-	-	-	-	-

Inis
INIS Ecology
Suite 11, Shannon Commercial Properties,
Information Age Park, Gort Road,
Ennis, Co. Clare

T: +353 (0) 65 689 2441
E: info@inisenv.ie
W: www.inisecology.com
W: www.inisenv.ie



Client: DBFL

Project: The Boyne Greenway:
Drogheda to Mornington

Title: VP2 Disturbance Survey 08/02/21
Time: 16:37 to 17:37 Tide: Rising
Count Section: OZL03

Legend:

- ▲ Water Bird Count Subsite VPs
- Boyne Greenway Route
- Count Subsites

Nil Observations of Note

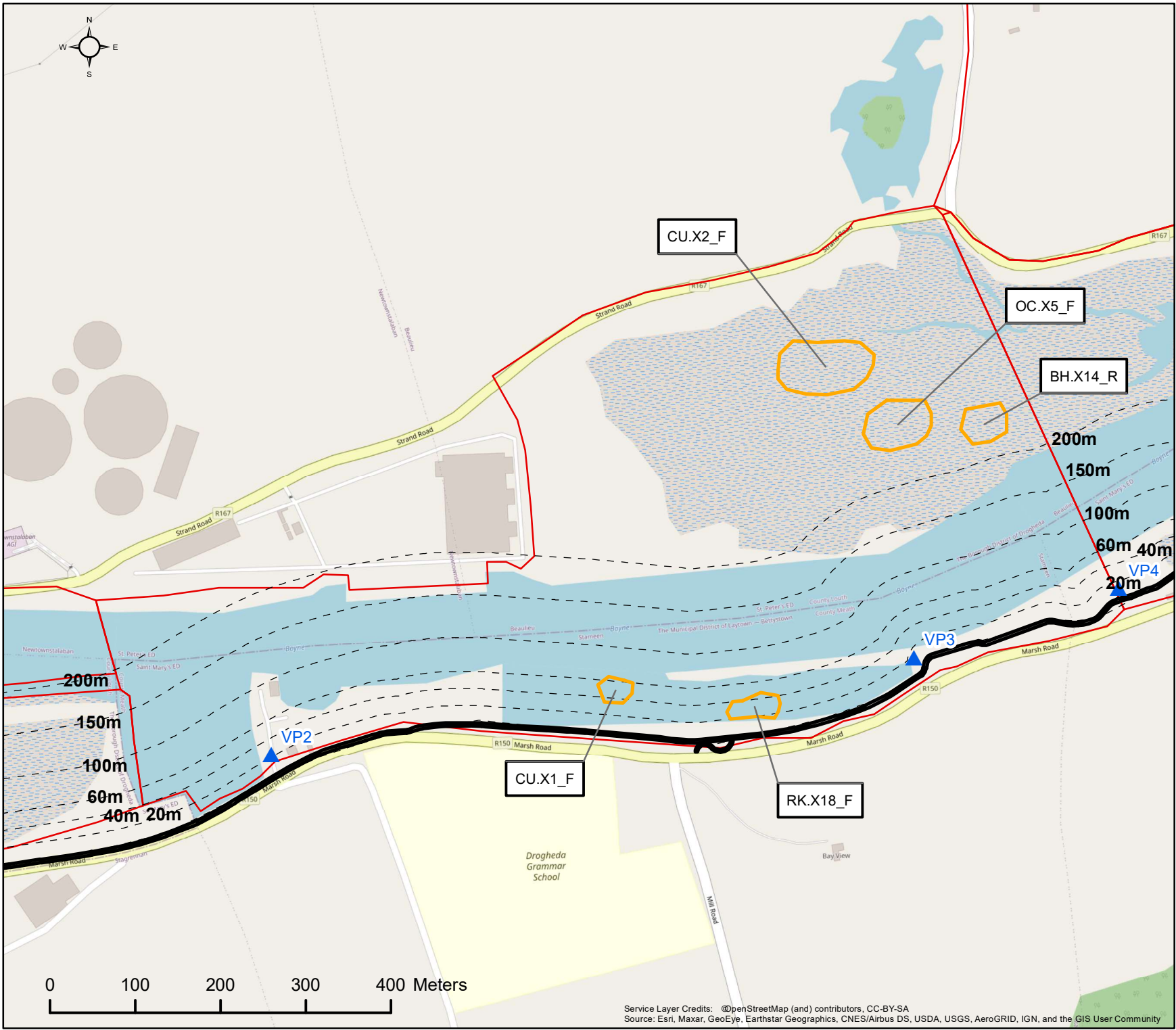
For illustrative purposes only. Map not to scale

COPYRIGHT ©
INIS Ecology
All rights reserved. No part of this work may be modified or reproduced or copied in any form or by any means - graphics, electronic or mechanical, including photocopying, recording, taping or information and retrieval system, or used for any purpose than its designed purpose, without written permission of INIS Environmental Consultants Ltd

Date:	Revision:	Drawn	Checked	Authorised
01/02/2022	1286-AG-06_03_02_007	POC	DOC	HW
-	-	-	-	-

T: +353 (0) 65 689 2441
E: info@inisenvironmental.com
W: www.inisecology.com
W: www.inisenvironmental.com

INIS Ecology
Suite 11, Shannon Commercial Properties,
Information Age Park, Gort Road,
Ennis, Co. Clare



Client: DBFL

Project: The Boyne Greenway:
Drogheda to Mornington

Title: VP3 Disturbance Survey 22/02/21
Time: 10:34 to 11:34 Tide: Falling
Count Section: OZL03



Legend:

- Water Bird Activity Area
- Water Bird Count Subsite VPs
- Boyne Greenway Route
- Count Subsites

Activity Code:

(F) = Foraging
(R) = Roosting/Other

Species ID Code:

BH = Black-headed Gull
CU = Curlew
OC = Oystercatcher
RK = Redshank

For illustrative purposes only. Map not to scale

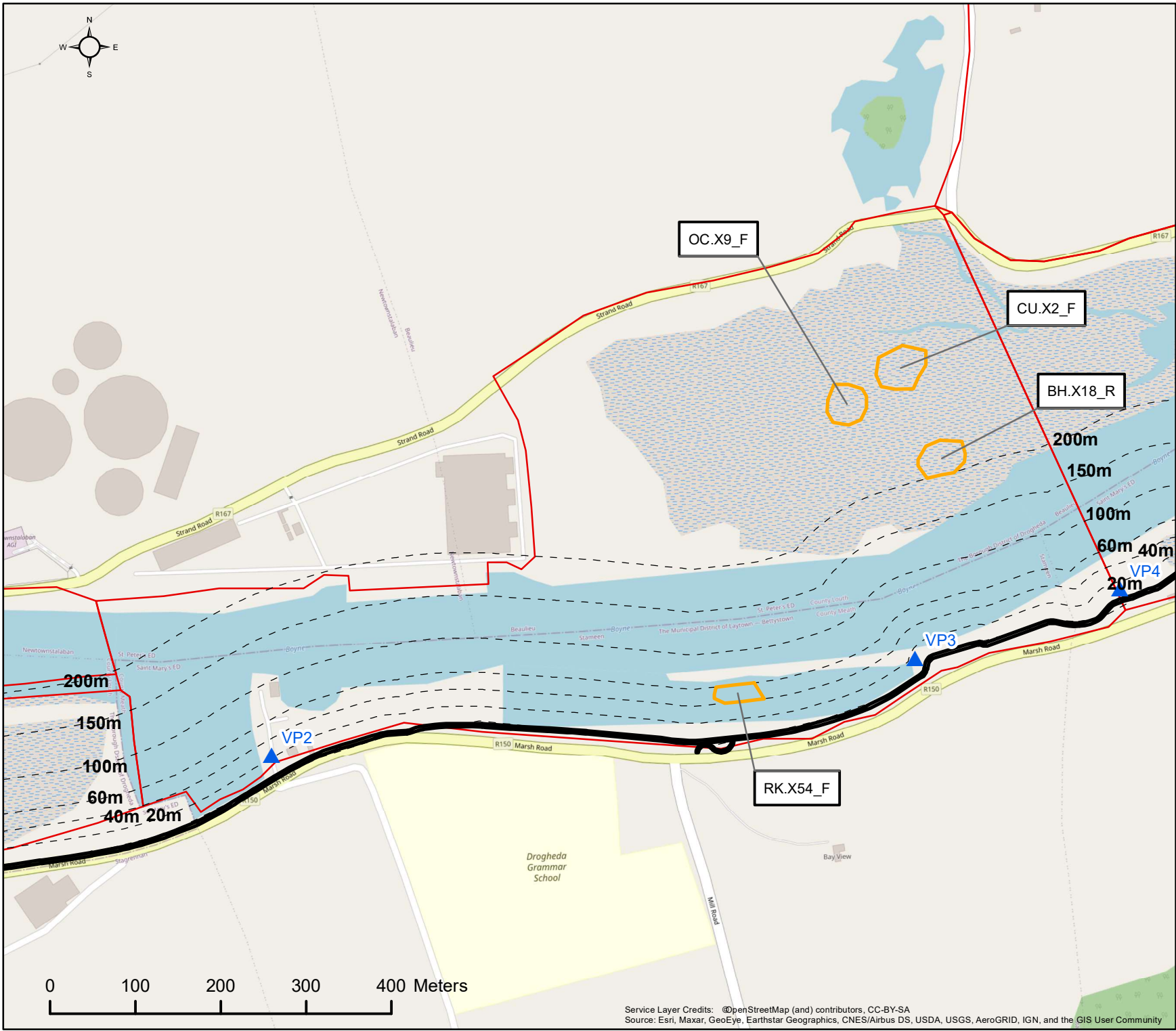
COPYRIGHT ©
INIS Ecology
All rights reserved. No part of this work may be modified or reproduced or copied in any form or by any means - graphics, electronic or mechanical, including photocopying, recording, taping or information and retrieval system, or used for any purpose than its designed purpose, without written permission of INIS Environmental Consultants Ltd

Date:	Revision:	Drawn	Checked	Authorised
01/02/2022	1286-AG-06_03_02_03_001	POC	AC	HW
-	-	-	-	-

Inis

T: +353 (0) 65 689 2441
E: info@inisenv.ie
W: www.inisecology.com
W: www.inisenv.ie

INIS Ecology
Suite 11, Shannon Commercial Properties,
Information Age Park, Gort Road,
Ennis, Co. Clare



Client: DBFL

Project: The Boyne Greenway:
Drogheda to Mornington

Title: VP3 Disturbance Survey 22/02/21
Time: 11:34 to 12:34 Tide: Falling
Count Section: OZL03



Legend:

- Water Bird Activity Area
- Water Bird Count Subsite VPs
- Boyne Greenway Route
- Count Subsites

Activity Code:

(F) = Foraging
(R) = Roosting/Other

Species ID Code:

BH = Black-headed Gull
CU = Curlew
OC = Oystercatcher
RK = Redshank

For illustrative purposes only. Map not to scale

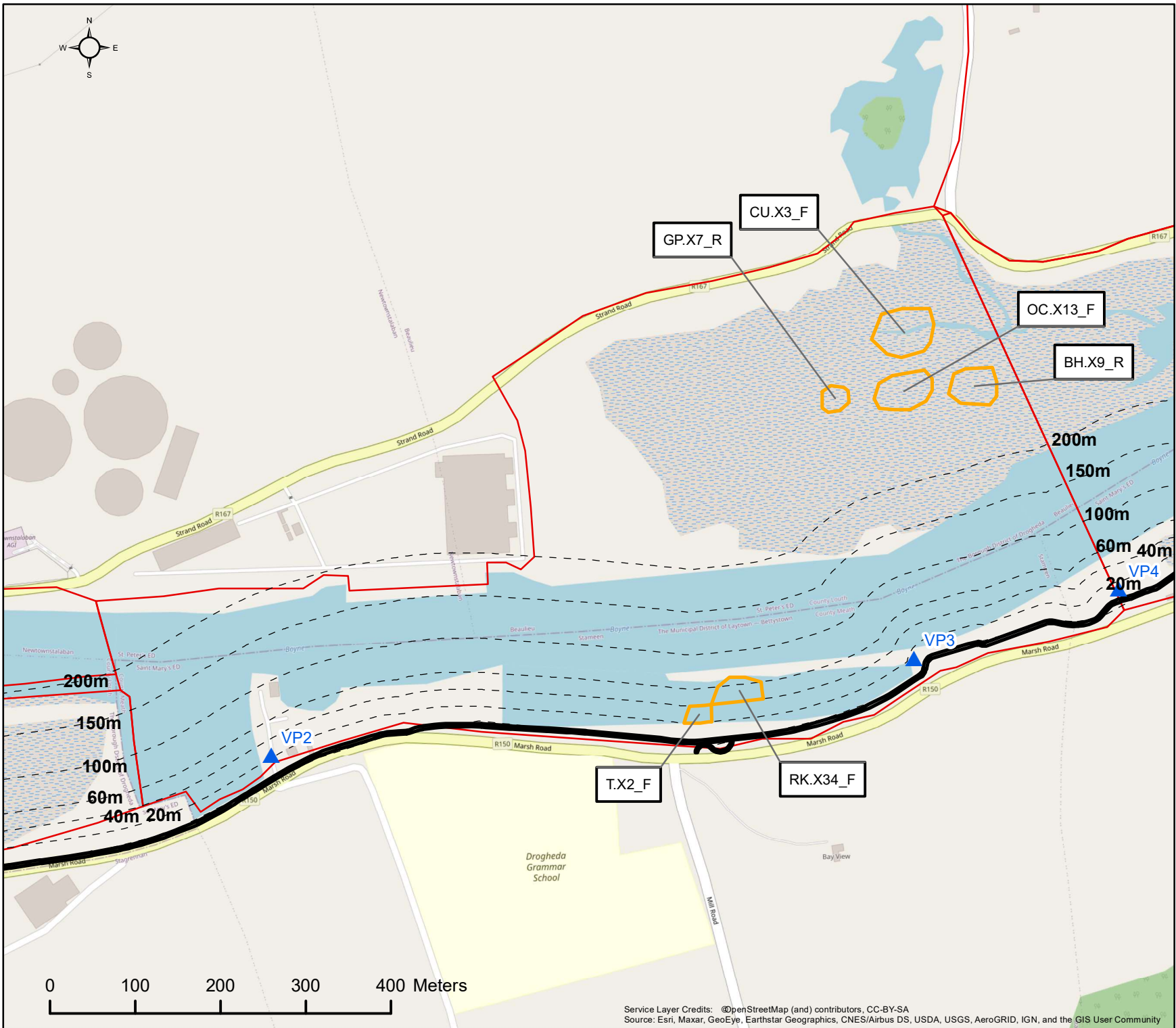
COPYRIGHT ©
INIS Ecology
All rights reserved. No part of this work may be modified or reproduced or copied in any form or by any means - graphics, electronic or mechanical, including photocopying, recording, taping or information and retrieval system, or used for any purpose than its designed purpose, without written permission of INIS Environmental Consultants Ltd

Date:	Revision:	Drawn	Checked	Authorised
01/02/2022	1286-AG-06_03_02_03_002	POC	AC	HW
-	-	-	-	-

Inis

T: +353 (0) 65 689 2441
E: info@inisenv.ie
W: www.inisecology.com
W: www.inisenv.ie

INIS Ecology
Suite 11, Shannon Commercial Properties,
Information Age Park, Gort Road,
Ennis, Co. Clare



Client: DBFL

Project: The Boyne Greenway:
Drogheda to Mornington

Title: VP3 Disturbance Survey 22/02/21
Time: 12:34 to 13:34 Tide: Falling
Count Section: OZL03



Legend:

- Water Bird Activity Area
- Water Bird Count Subsite VPs
- Boyne Greenway Route
- Count Subsites

Activity Code:

(F) = Foraging
(R) = Roosting/Other

Species ID Code:

BH = Black-headed Gull
CU = Curlew
GP = Golden Plover
OC = Oystercatcher
RK = Redshank
T. = Teal

For illustrative purposes only. Map not to scale

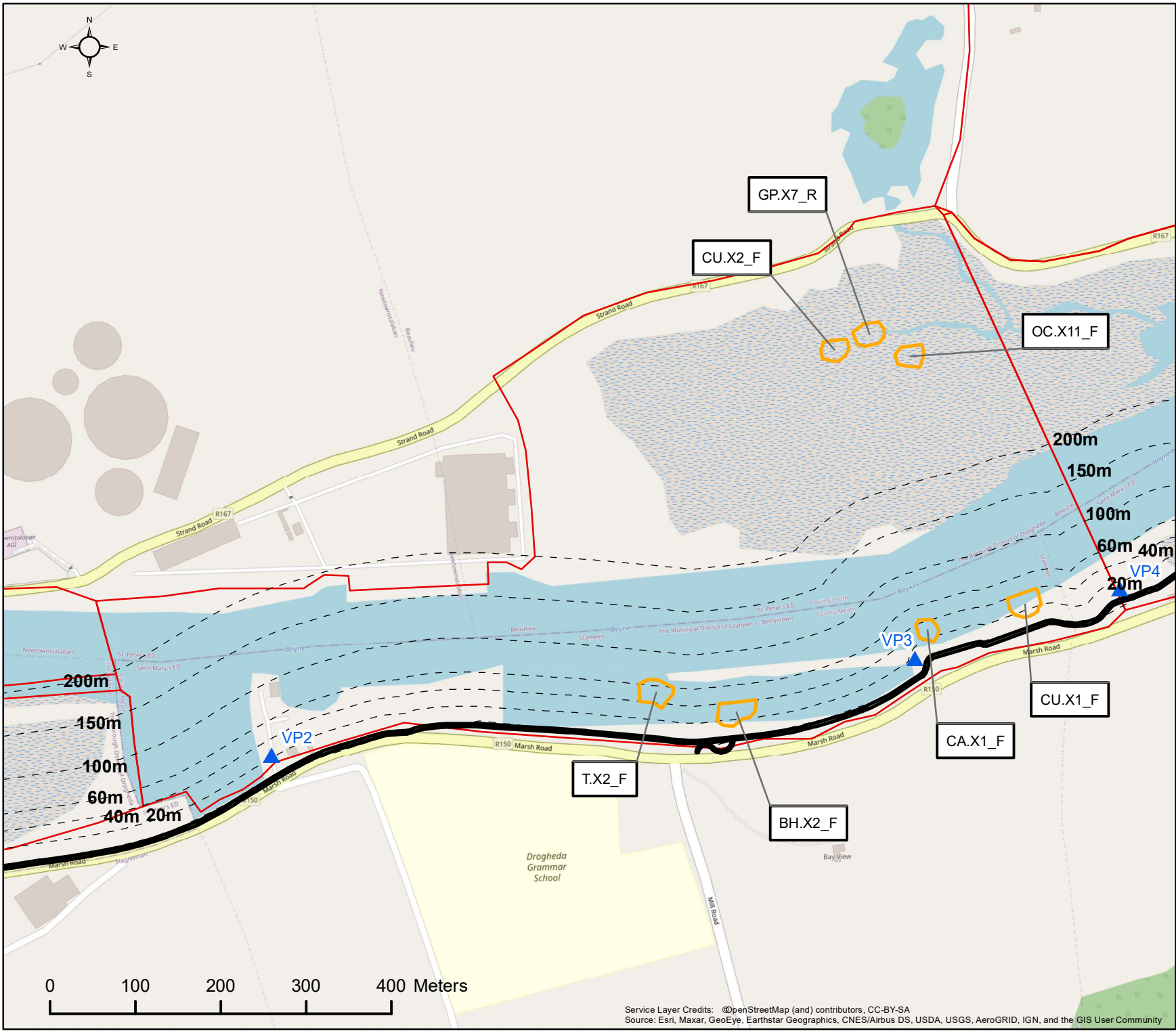
COPYRIGHT ©
INIS Ecology
All rights reserved. No part of this work may be modified or reproduced or copied in any form or by any means - graphics, electronic or mechanical, including photocopying, recording, taping or information and retrieval system, or used for any purpose than its designed purpose, without written permission of INIS Environmental Consultants Ltd

Date:	Revision:	Drawn	Checked	Authorised
01/02/2022	1286-AG-06_03_02_03_003	POC	AC	HW
-	-	-	-	-

Inis

T: +353 (0) 65 689 2441
E: info@inisenv.ie
W: www.inisecology.com
W: www.inisenv.ie

INIS Ecology
Suite 11, Shannon Commercial Properties,
Information Age Park, Gort Road,
Ennis, Co. Clare



Client: DBFL

Project: The Boyne Greenway:
Drogheda to Mornington

Title: VP3 Disturbance Survey 22/02/21
Time: 13:34 to 14:34 Tide: Low
Count Section: OZL03

Legend:

- Water Bird Activity Area
- Water Bird Count Subsite VPs
- Boyne Greenway Route
- Count Subsites

Activity Code:

(F) = Foraging
(R) = Roosting/Other

Species ID Code:

BH = Black-headed Gull
CA = Cormorant
CU = Curlew
GP = Golden Plover
OC = Oystercatcher
T. = Teal

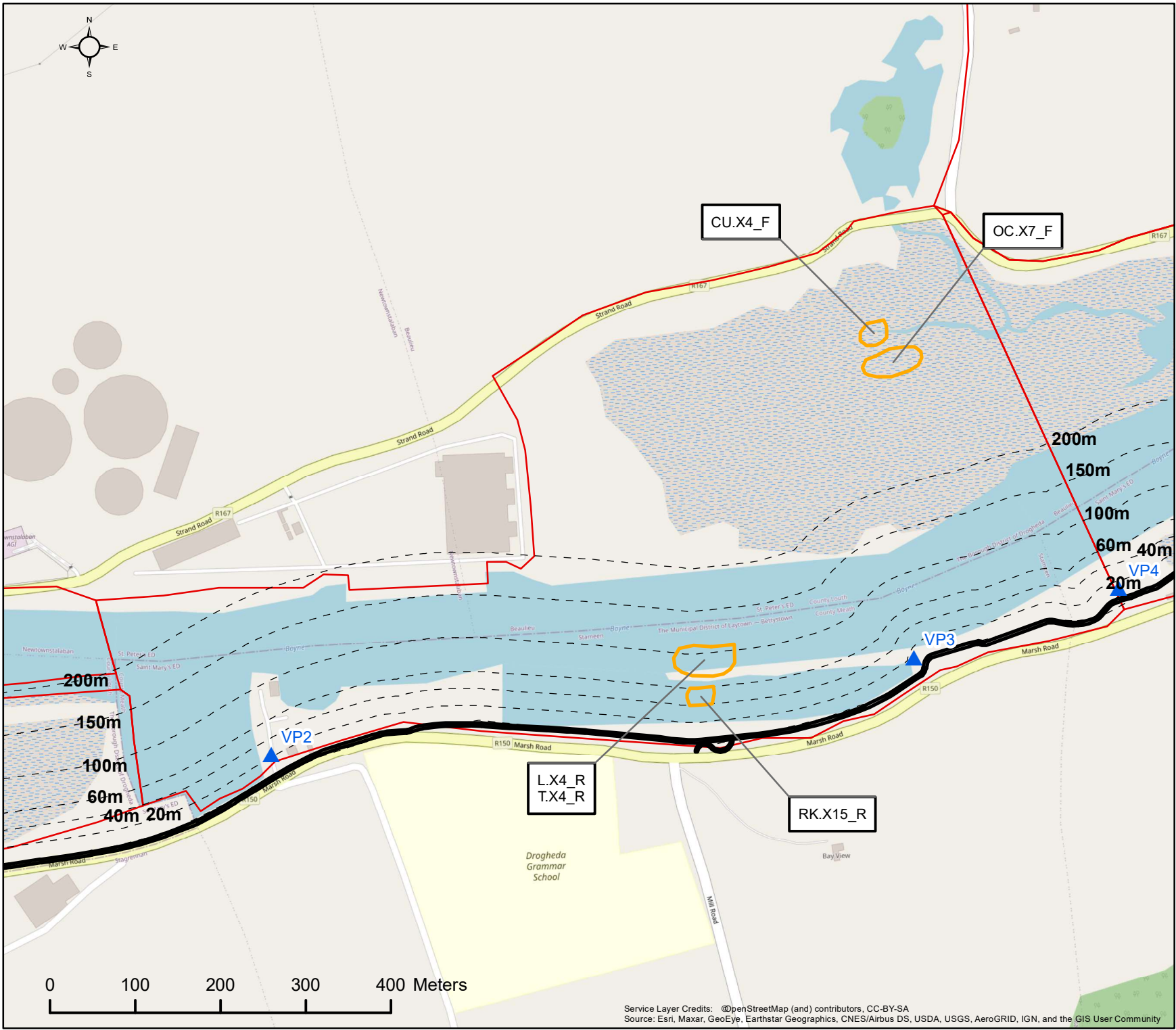
For illustrative purposes only. Map not to scale

COPYRIGHT ©
INIS Ecology
All rights reserved. No part of this work may be modified or reproduced or copied in any form or by any means - graphics, electronic or mechanical, including photocopying, recording, taping or information and retrieval system, or used for any purpose than its designed purpose, without written permission of INIS Environmental Consultants Ltd

Date:	Revision:	Drawn	Checked	Authorised
01/02/2022	1286-AG-06_03_02_03_004	POC	AC	HW
-	-	-	-	-

T: +353 (0) 65 689 2441
E: info@inisenv.ie
W: www.inisecology.com
W: www.inisenv.ie

INIS Ecology
Suite 11, Shannon Commercial Properties,
Information Age Park, Gort Road,
Ennis, Co. Clare



Client: DBFL

Project: The Boyne Greenway:
Drogheda to Mornington

Title: VP3 Disturbance Survey 22/02/21
Time: 14:34 to 15:34 Tide: Rising
Count Section: OZL03



Legend:

- Water Bird Activity Area
- Water Bird Count Subsite VPs
- Boyne Greenway Route
- Count Subsites

Activity Code:

(F) = Foraging
(R) = Roosting/Other

Species ID Code:

CU = Curlew
L. = Lapwing
OC = Oystercatcher
RK = Redshank
T. = Teal

For illustrative purposes only. Map not to scale

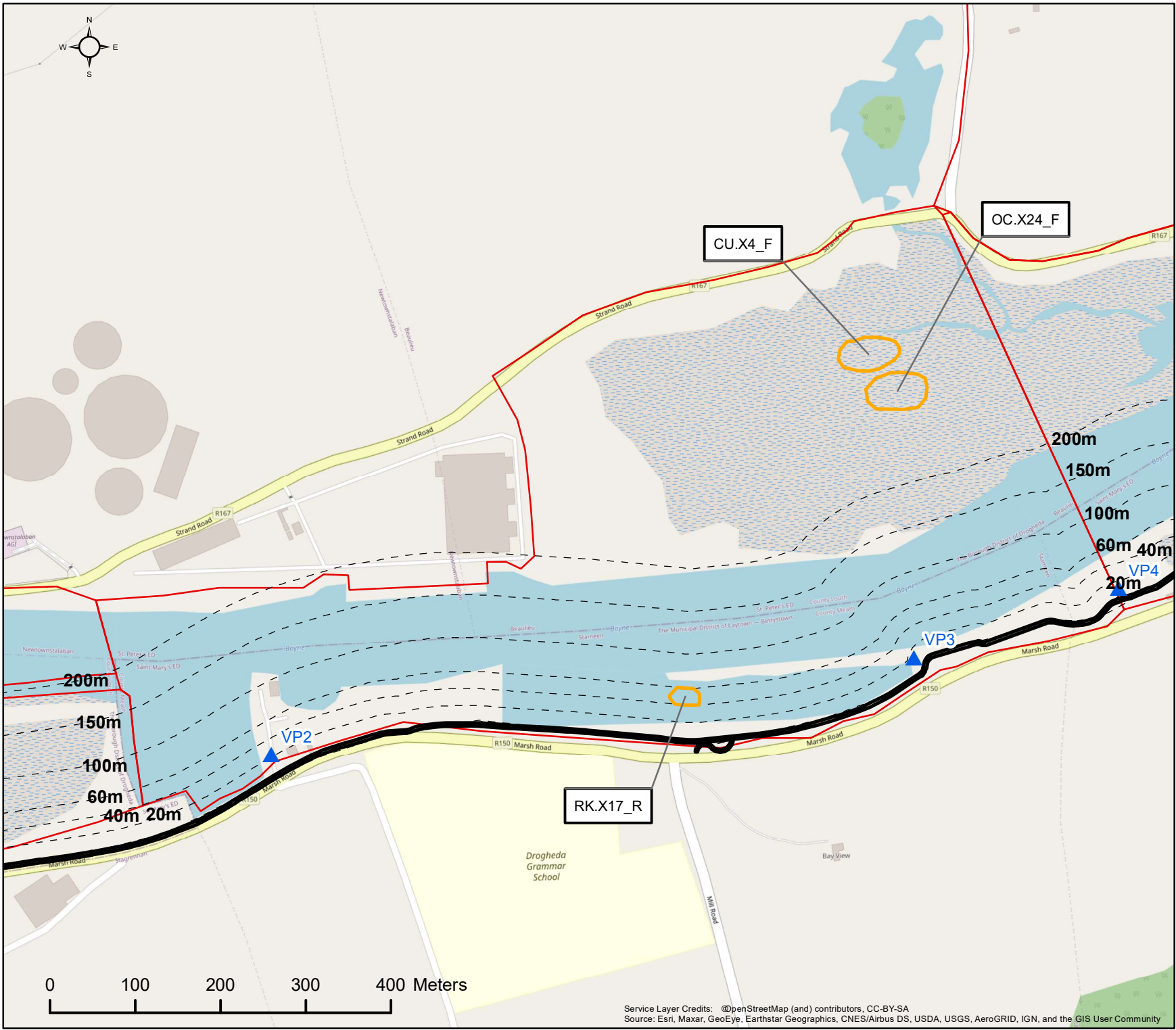
COPYRIGHT ©
INIS Ecology
All rights reserved. No part of this work may be modified or reproduced or copied in any form or by any means - graphics, electronic or mechanical, including photocopying, recording, taping or information and retrieval system, or used for any purpose than its designed purpose, without written permission of INIS Environmental Consultants Ltd

Date:	Revision:	Drawn	Checked	Authorised
01/02/2022	1286-AG-06_03_02_03_005	POC	AC	HW
-	-	-	-	-

Inis

T: +353 (0) 65 689 2441
E: info@inisenv.ie
W: www.inisecology.com
W: www.inisenv.ie

INIS Ecology
Suite 11, Shannon Commercial Properties,
Information Age Park, Gort Road,
Ennis, Co. Clare



Client: DBFL

Project: The Boyne Greenway:
Drogheda to Mornington

Title: VP3 Disturbance Survey 22/02/21
Time: 15:34 to 16:34 Tide: Rising
Count Section: OZL03



Legend:

- Water Bird Activity Area
- Water Bird Count Subsite VPs
- Boyne Greenway Route
- Count Subsites

Activity Code:

(F) = Foraging
(R) = Roosting/Other

Species ID Code:

CU = Curlew
OC = Oystercatcher
RK = Redshank

For illustrative purposes only. Map not to scale

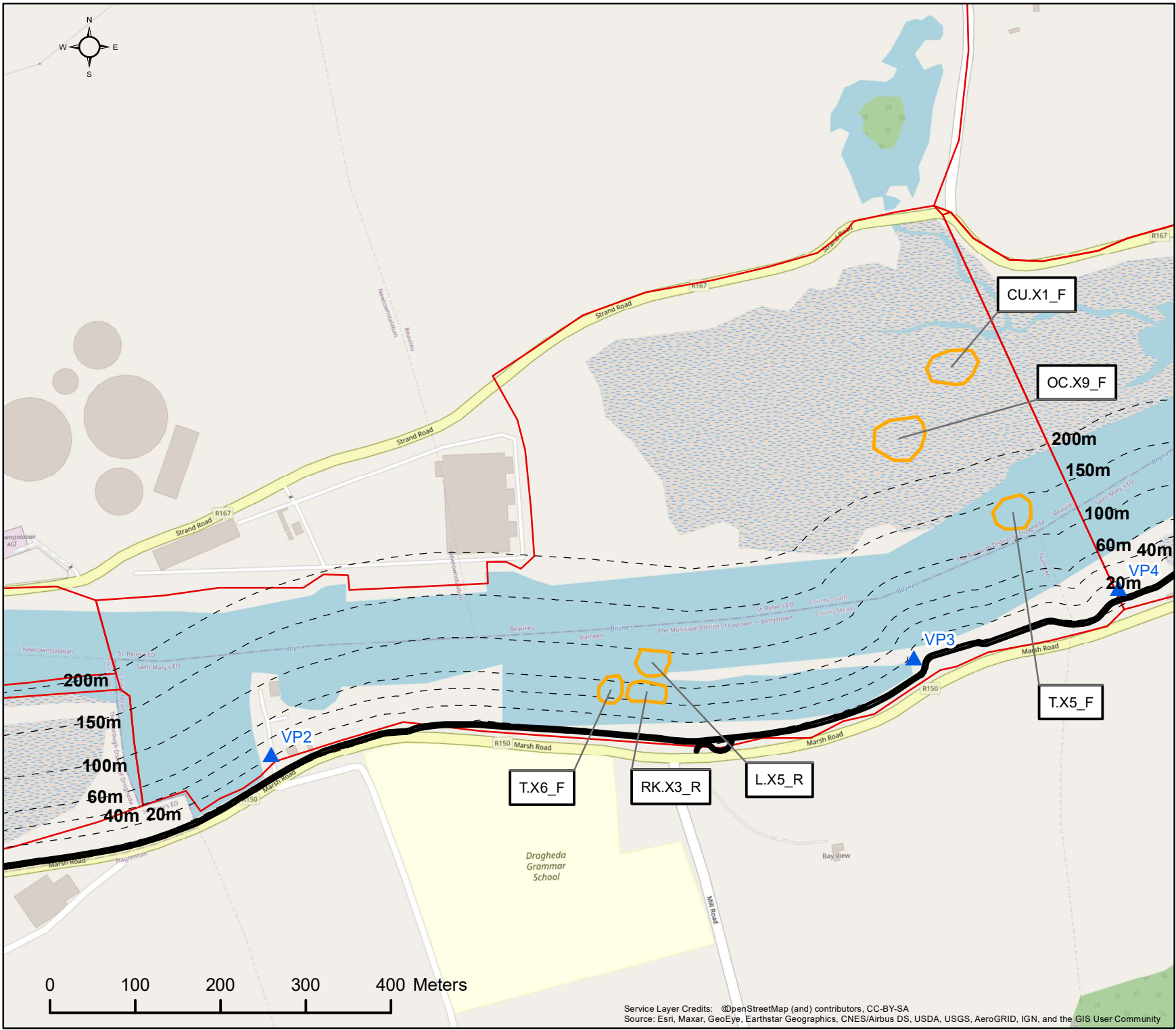
COPYRIGHT ©
INIS Ecology
All rights reserved. No part of this work may be modified or reproduced or copied in any form or by any means - graphics, electronic or mechanical, including photocopying, recording, taping or information and retrieval system, or used for any purpose than its designed purpose, without written permission of INIS Environmental Consultants Ltd

Date:	Revision:	Drawn	Checked	Authorised
01/02/2022	1286-AG-06_03_02_03_006	POC	AC	HW
-	-	-	-	-

Inis

T: +353 (0) 65 689 2441
E: info@inisenv.ie
W: www.inisecology.com
W: www.inisenv.ie

INIS Ecology
Suite 11, Shannon Commercial Properties,
Information Age Park, Gort Road,
Ennis, Co. Clare



Client: DBFL

Project: The Boyne Greenway:
Drogheda to Mornington

Title: VP3 Disturbance Survey 22/02/21
Time: 16:34 to 17:34 Tide: Rising
Count Section: OZL03



Legend:

- Water Bird Activity Area
- Water Bird Count Subsite VPs
- Boyne Greenway Route
- Count Subsites

Activity Code:

(F) = Foraging
(R) = Roosting/Other

Species ID Code:

CU = Curlew
L. = Lapwing
OC = Oystercatcher
RK = Redshank
T. = Teal

For illustrative purposes only. Map not to scale

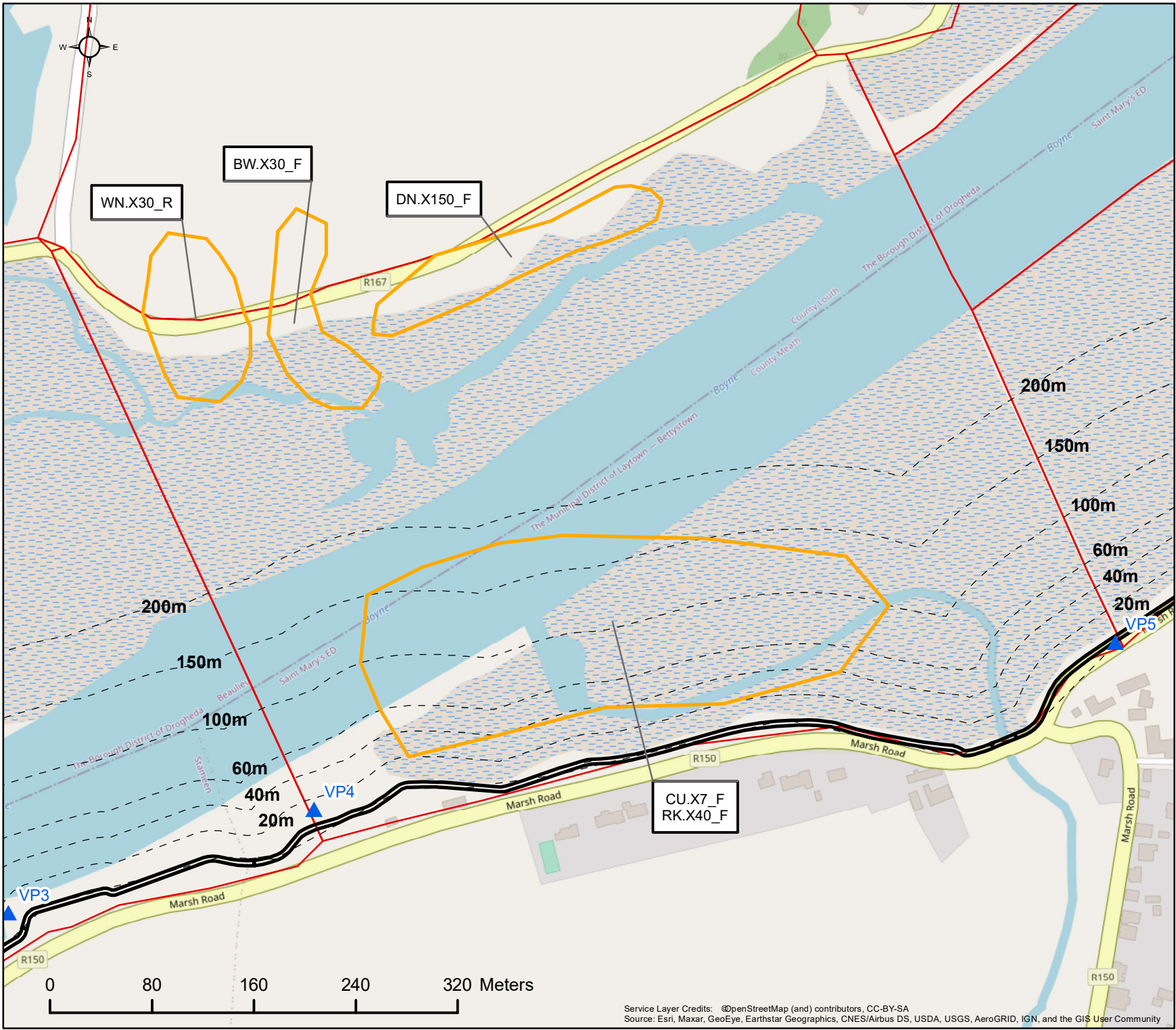
COPYRIGHT ©
INIS Ecology
All rights reserved. No part of this work may be modified or reproduced or copied in any form or by any means - graphics, electronic or mechanical, including photocopying, recording, taping or information and retrieval system, or used for any purpose than its designed purpose, without written permission of INIS Environmental Consultants Ltd

Date:	Revision:	Drawn	Checked	Authorised
01/02/2022	1286-AG-06_03_02_03_007	POC	AC	HW
-	-	-	-	-

Inis

T: +353 (0) 65 689 2441
E: info@inisenv.ie
W: www.inisecology.com
W: www.inisenv.ie

INIS Ecology
Suite 11, Shannon Commercial Properties,
Information Age Park, Gort Road,
Ennis, Co. Clare



Client: DBFL

Project: The Boyne Greenway:
Drogheda to Mornington

Title: VP4 Disturbance Survey 21/02/21
Time: 09:16 to 10:16 Tide: Falling
Count Section: OZL05



Legend:

- Water Bird Activity Area
- Water Bird Count Subsite VPs
- Count Subsites
- Boyne Greenway Route

Activity Code:

(F) = Foraging
(R) = Roosting/Other

Species ID Code:

CU = Curlew
DN = Dunlin
BW = Black-tailed Godwit
RK = Redshank
WN = Wigeon

For illustrative purposes only. Map not to scale

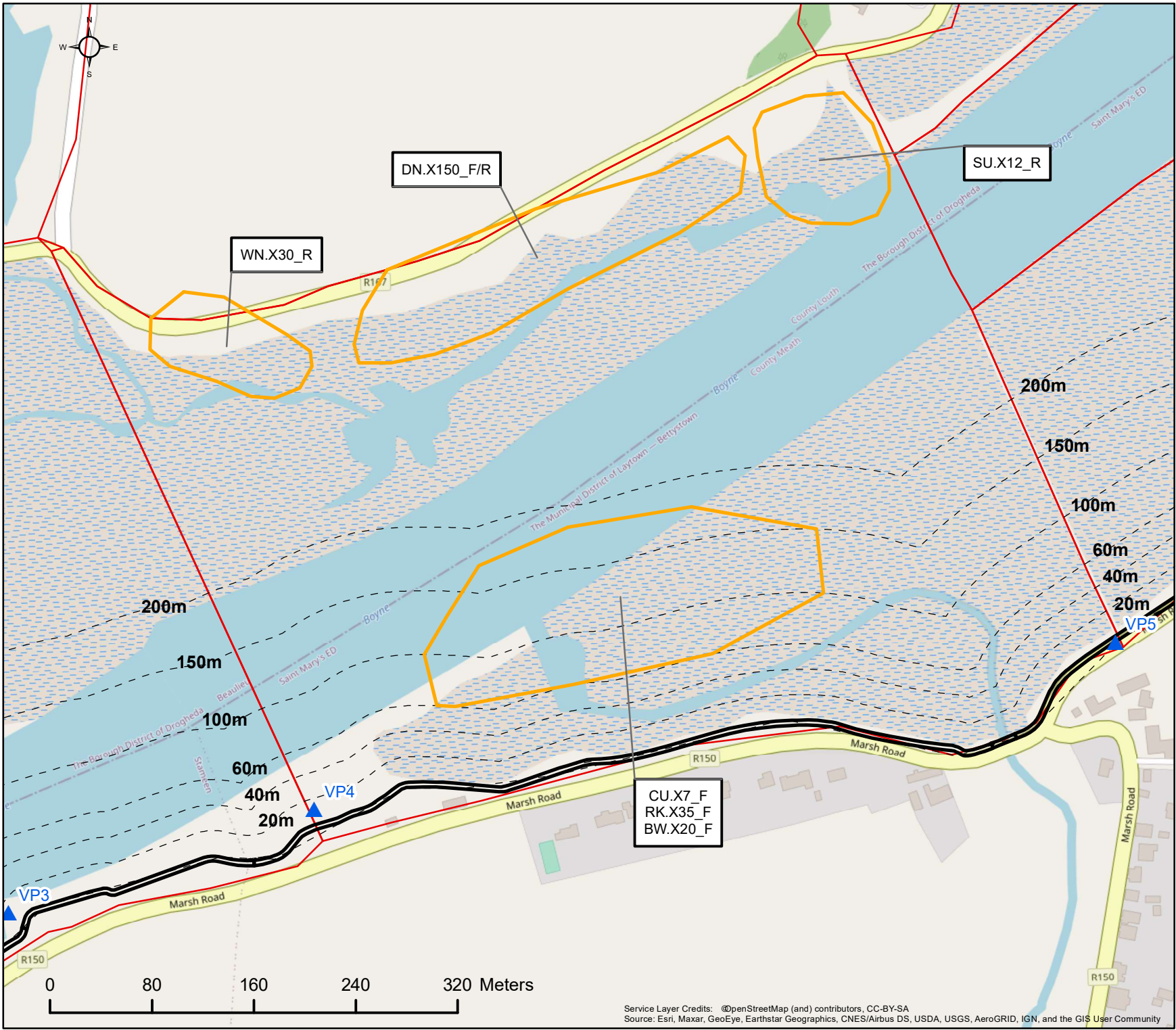
COPYRIGHT ©
INIS Ecology
All rights reserved. No part of this work may be modified or reproduced or copied in any form or by any means - graphics, electronic or mechanical, including photocopying, recording, taping or information and retrieval system, or used for any purpose than its designed purpose, without written permission of INIS Environmental Consultants Ltd

Date:	Revision:	Drawn	Checked	Authorised
01/02/2022	1286-AG-06_03_02_04_001	POC	AC	HW
-	-	-	-	-

Inis

T: +353 (0) 65 689 2441
E: info@inisenv.ie
W: www.inisecology.com
W: www.inisenv.ie

INIS Ecology
Suite 11, Shannon Commercial Properties,
Information Age Park, Gort Road,
Ennis, Co. Clare



Client: DBFL

Project: The Boyne Greenway:
Drogheda to Mornington

Title: VP4 Disturbance Survey 21/02/21
Time: 10:16 to 11:16 Tide: Falling
Count Section: OZL05



Legend:

- Water Bird Activity Area
- Water Bird Count Subsite VPs
- Count Subsites
- Boyne Greenway Route

Activity Code:

(F) = Foraging
(R) = Roosting/Other

Species ID Code:

CU = Curlew
DN = Dunlin
BW = Black-tailed Godwit
RK = Redshank
SU = Shelduck
WN = Wigeon

For illustrative purposes only. Map not to scale

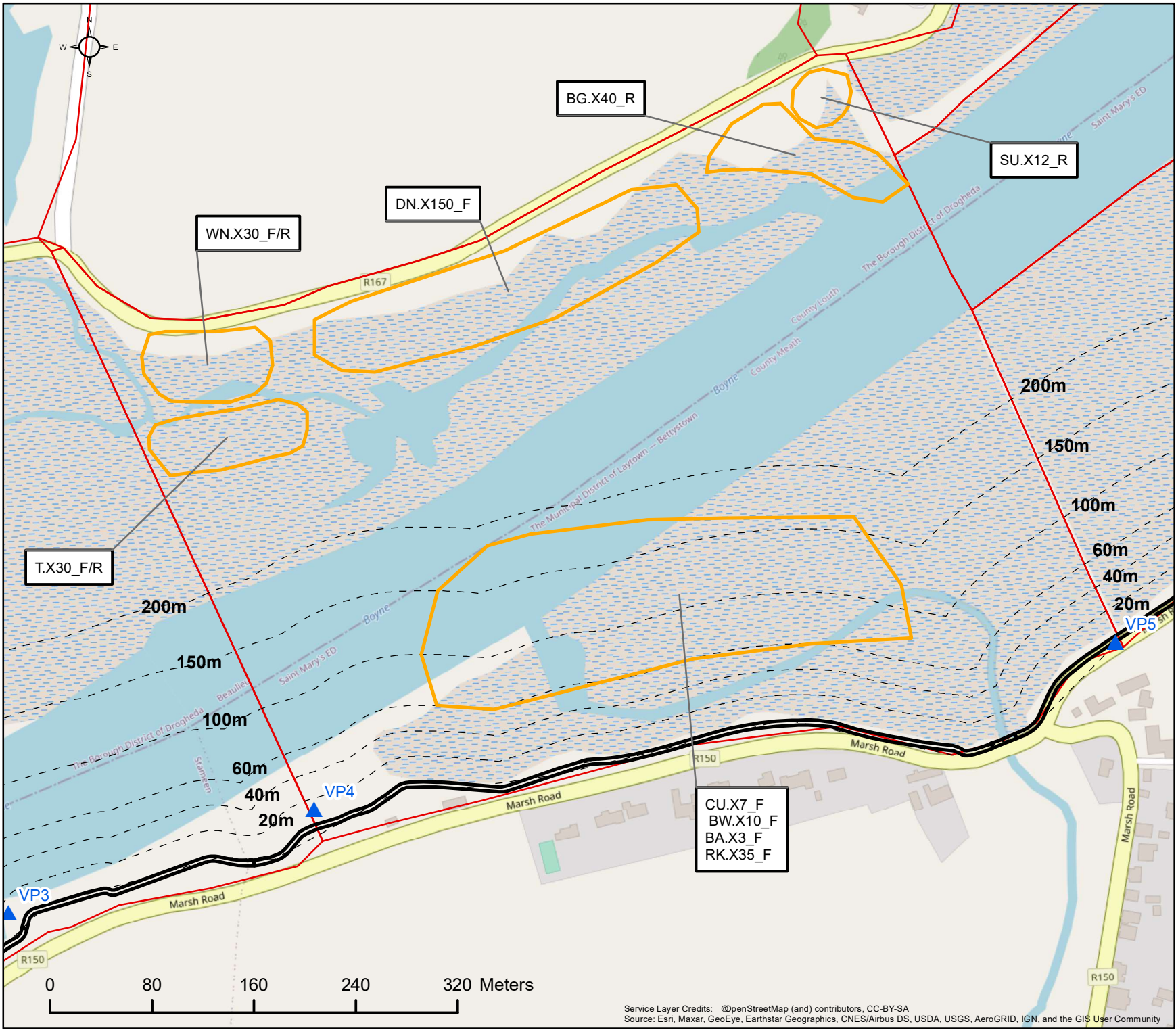
COPYRIGHT ©
INIS Ecology
All rights reserved. No part of this work may be modified or reproduced or copied in any form or by any means - graphics, electronic or mechanical, including photocopying, recording, taping or information and retrieval system, or used for any purpose than its designed purpose, without written permission of INIS Environmental Consultants Ltd

Date:	Revision:	Drawn	Checked	Authorised
01/02/2022	1286-AG-06_03_02_04_002	POC	AC	HW
-	-	-	-	-

Inis

T: +353 (0) 65 689 2441
E: info@inisenv.ie
W: www.inisecology.com
W: www.inisenv.ie

INIS Ecology
Suite 11, Shannon Commercial Properties,
Information Age Park, Gort Road,
Ennis, Co. Clare



Client: DBFL

Project: The Boyne Greenway:
Drogheda to Mornington

Title: VP4 Disturbance Survey 21/02/21
Time: 11:16 to 12:16 Tide: Falling
Count Section: OZL05



Legend:

- Water Bird Activity Area
- Water Bird Count Subsite VPs
- Count Subsites
- Boyne Greenway Route

Activity Code:

(F) = Foraging
(R) = Roosting/Other

Species ID Code:

BA = Bar-tailed Godwit
BG = Brent Goose
CU = Curlew
DN = Dunlin
BW = Black-tailed Godwit
RK = Redshank
SU = Shelduck
T. = Teal
WN = Wigeon

For illustrative purposes only. Map not to scale

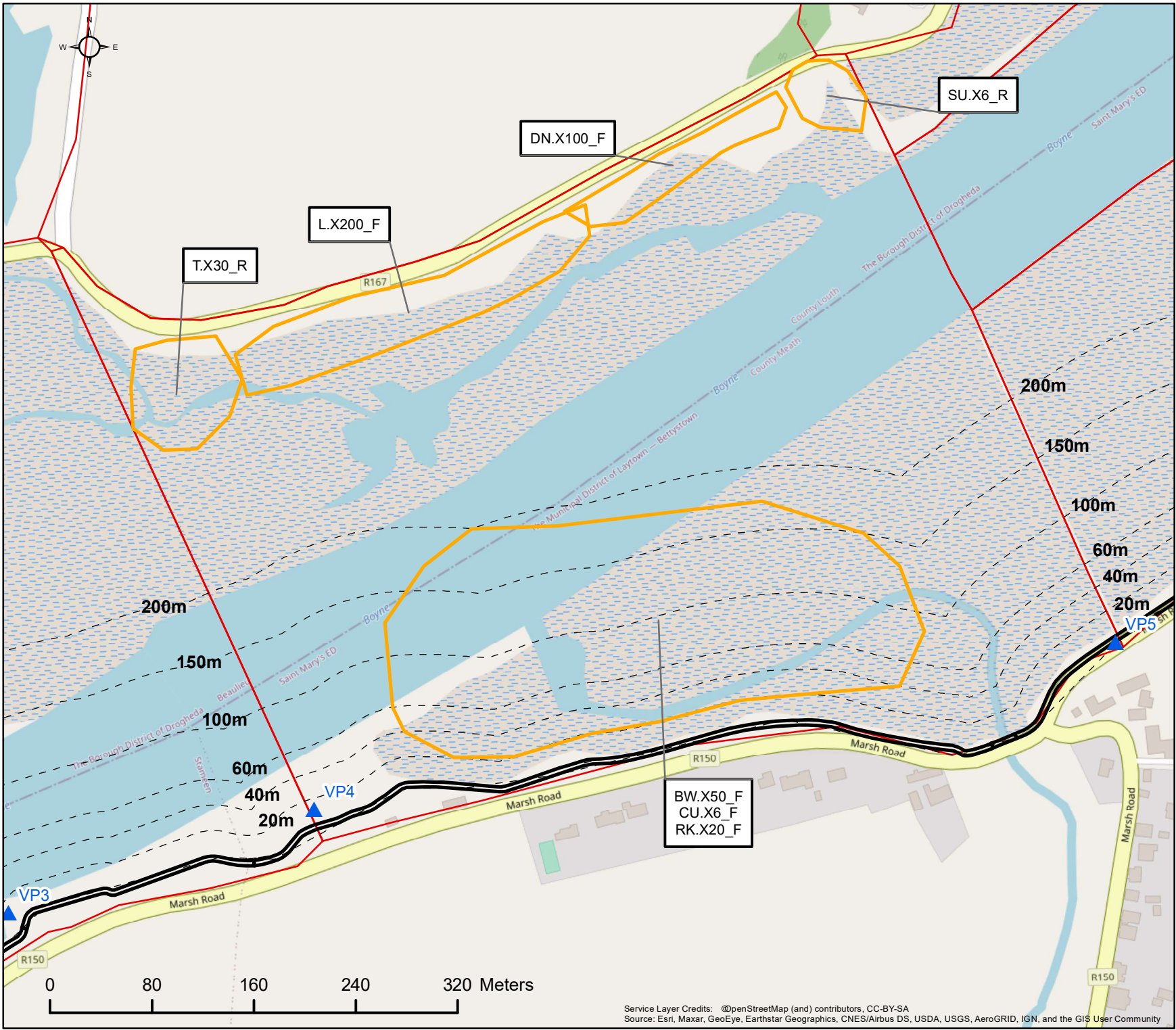
COPYRIGHT ©
INIS Ecology
All rights reserved. No part of this work may be modified or reproduced or copied in any form or by any means - graphics, electronic or mechanical, including photocopying, recording, taping or information and retrieval system, or used for any purpose than its designed purpose, without written permission of INIS Environmental Consultants Ltd

Date:	Revision:	Drawn	Checked	Authorised
01/02/2022	1286-AG-06_03_02_04_003	POC	AC	HW
-	-	-	-	-

Inis

T: +353 (0) 65 689 2441
E: info@inisenv.ie
W: www.inisecology.com
W: www.inisenv.ie

INIS Ecology
Suite 11, Shannon Commercial Properties,
Information Age Park, Gort Road,
Ennis, Co. Clare



Client: DBFL

Project: The Boyne Greenway:
Drogheda to Mornington

Title: VP4 Disturbance Survey 21/02/21
Time: 12:16 to 13:16 Tide: Low
Count Section: OZL05



Legend:

- Water Bird Activity Area
- Water Bird Count Subsite VPs
- Count Subsites
- Boyne Greenway Route

Activity Code:

(F) = Foraging
(R) = Roosting/Other

Species ID Code:

CU = Curlew
DN = Dunlin
BW = Black-tailed Godwit
L = Lapwing
RK = Redshank
SU = Shelduck
T = Teal

For illustrative purposes only. Map not to scale

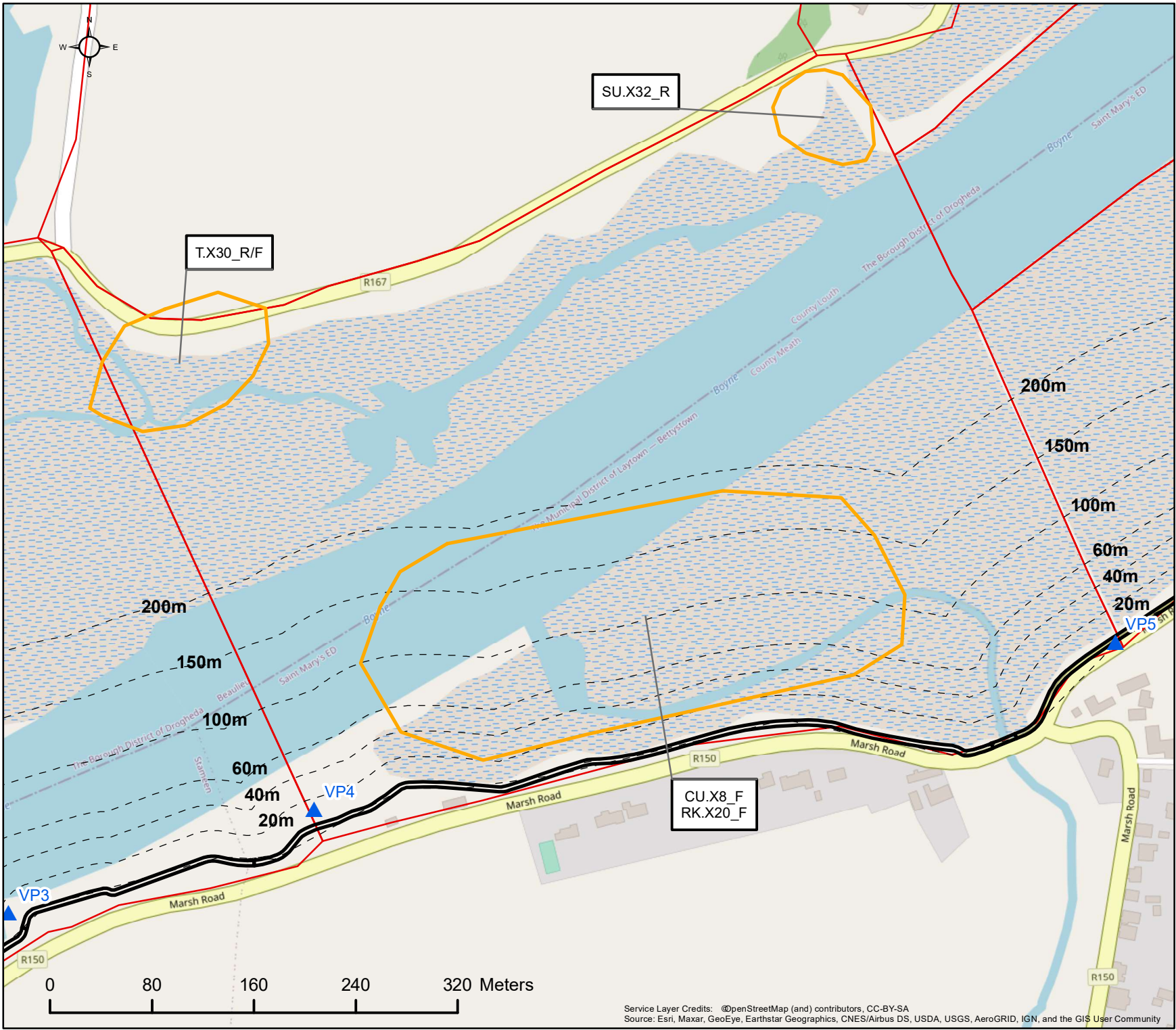
COPYRIGHT ©
INIS Ecology
All rights reserved. No part of this work may be modified or reproduced or copied in any form or by any means - graphics, electronic or mechanical, including photocopying, recording, taping or information and retrieval system, or used for any purpose than its designed purpose, without written permission of INIS Environmental Consultants Ltd

Date:	Revision:	Drawn	Checked	Authorised
01/02/2022	1286-AG-06_03_02_04_004	POC	AC	HW
-	-	-	-	-

Inis

T: +353 (0) 65 689 2441
E: info@inisenv.ie
W: www.inisecology.com
W: www.inisenv.ie

INIS Ecology
Suite 11, Shannon Commercial Properties,
Information Age Park, Gort Road,
Ennis, Co. Clare



Client: DBFL

Project: The Boyne Greenway:
Drogheda to Mornington

Title: VP4 Disturbance Survey 21/02/21
Time: 13:16 to 14:16 Tide: Rising
Count Section: OZL05



Legend:

- Water Bird Activity Area
- ▲ Water Bird Count Subsite VPs
- Count Subsites
- Boyne Greenway Route

Activity Code:

(F) = Foraging
(R) = Roosting/Other

Species ID Code:

CU = Curlew
RK = Redshank
SU = Shelduck
T. = Teal

For illustrative purposes only. Map not to scale

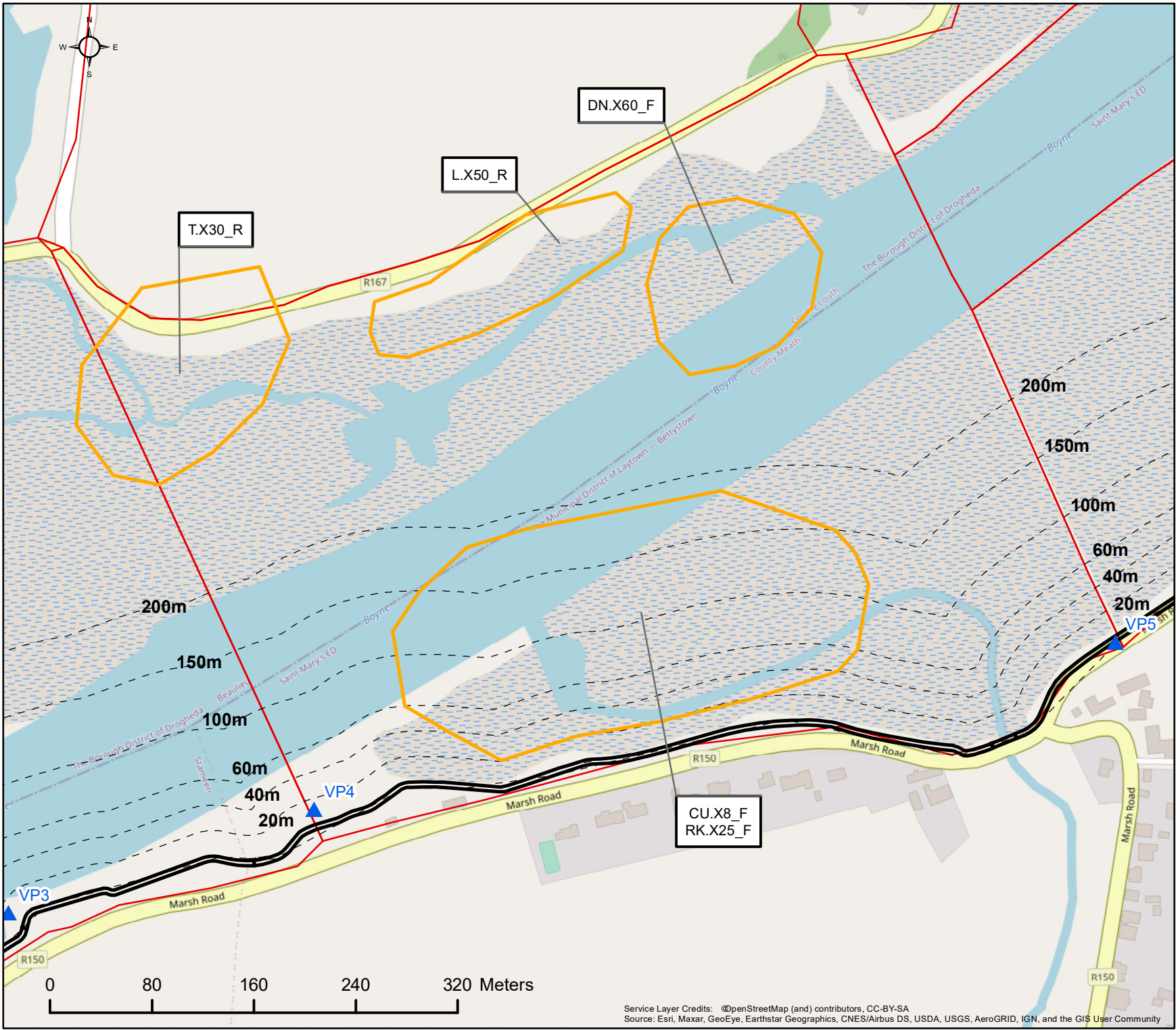
COPYRIGHT ©
INIS Ecology
All rights reserved. No part of this work may be modified or reproduced or copied in any form or by any means - graphics, electronic or mechanical, including photocopying, recording, taping or information and retrieval system, or used for any purpose than its designed purpose, without written permission of INIS Environmental Consultants Ltd

Date:	Revision:	Drawn	Checked	Authorised
01/02/2022	1286-AG-06_03_02_04_005	POC	AC	HW
-	-	-	-	-

Inis

T: +353 (0) 65 689 2441
E: info@inisenv.ie
W: www.inisecology.com
W: www.inisenv.ie

INIS Ecology
Suite 11, Shannon Commercial Properties,
Information Age Park, Gort Road,
Ennis, Co. Clare



Client: DBFL

Project: The Boyne Greenway:
Drogheda to Mornington

Title: VP4 Disturbance Survey 21/02/21
Time: 14:16 to 15:16 Tide: Rising
Count Section: OZL05



Legend:

- Water Bird Activity Area
- ▲ Water Bird Count Subsite VPs
- Count Subsites
- Boyne Greenway Route

Activity Code:

(F) = Foraging
(R) = Roosting/Other

Species ID Code:

CU = Curlew
DN = Dunline
L. = Lapwing
RK = Redshank
T. = Teal

For illustrative purposes only. Map not to scale

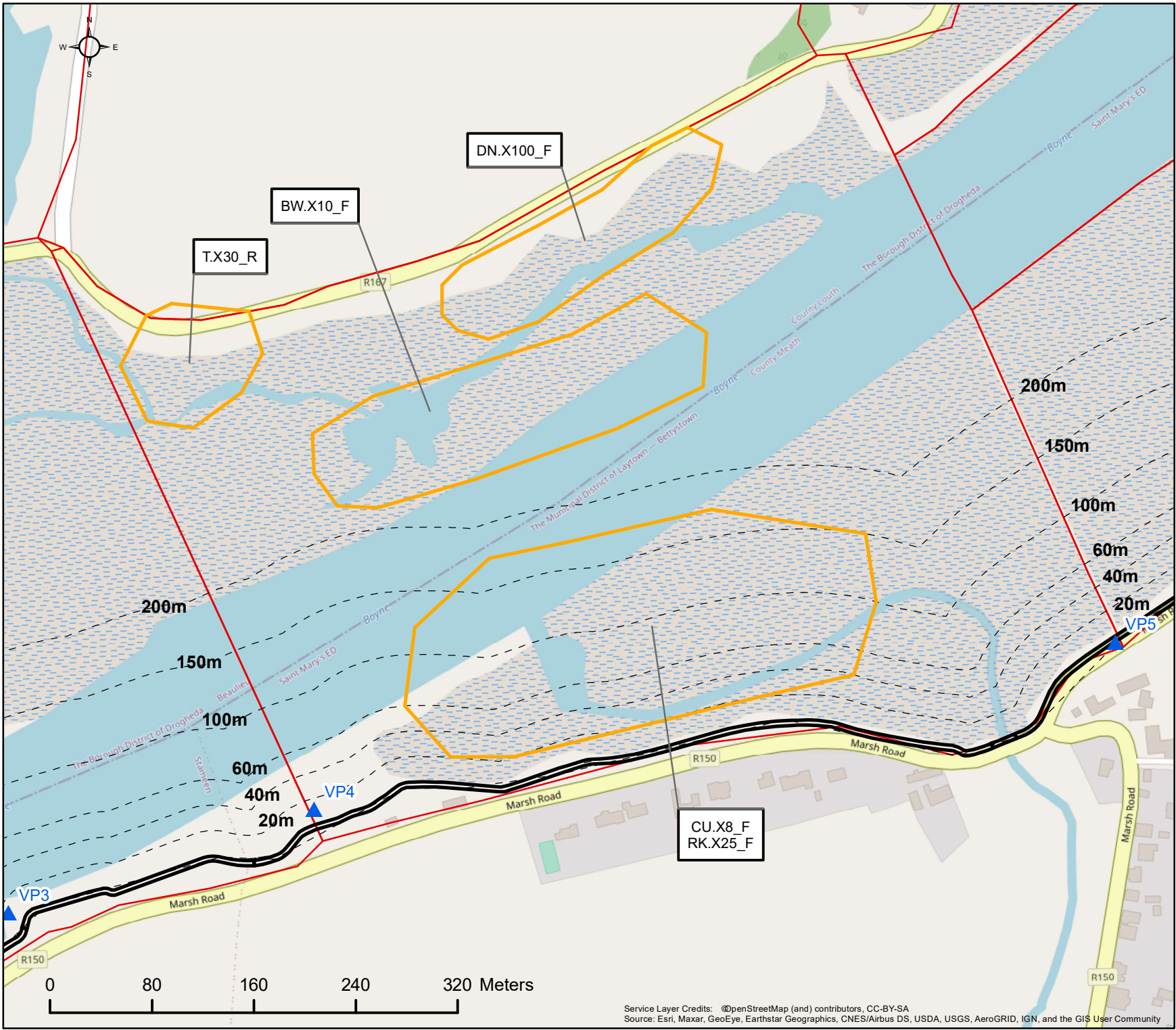
COPYRIGHT ©
INIS Ecology
All rights reserved. No part of this work may be modified or reproduced or copied in any form or by any means - graphics, electronic or mechanical, including photocopying, recording, taping or information and retrieval system, or used for any purpose than its designed purpose, without written permission of INIS Environmental Consultants Ltd

Date:	Revision:	Drawn	Checked	Authorised
01/02/2022	1286-AG-06_03_02_04_006	POC	AC	HW
-	-	-	-	-

Inis

T: +353 (0) 65 689 2441
E: info@inisenv.ie
W: www.inisecology.com
W: www.inisenv.ie

INIS Ecology
Suite 11, Shannon Commercial Properties,
Information Age Park, Gort Road,
Ennis, Co. Clare



Client: DBFL

Project: The Boyne Greenway:
Drogheda to Mornington

Title: VP4 Disturbance Survey 21/02/21
Time: 15:16 to 16:16 Tide: Rising
Count Section: OZL05



Legend:

- Water Bird Activity Area
- Water Bird Count Subsite VPs
- Count Subsites
- Boyne Greenway Route

Activity Code:

(F) = Foraging
(R) = Roosting/Other

Species ID Code:

BW = Black-tailed Godwit
CU = Curlew
DN = Dunlin
RK = Redshank
T = Teal

For illustrative purposes only. Map not to scale

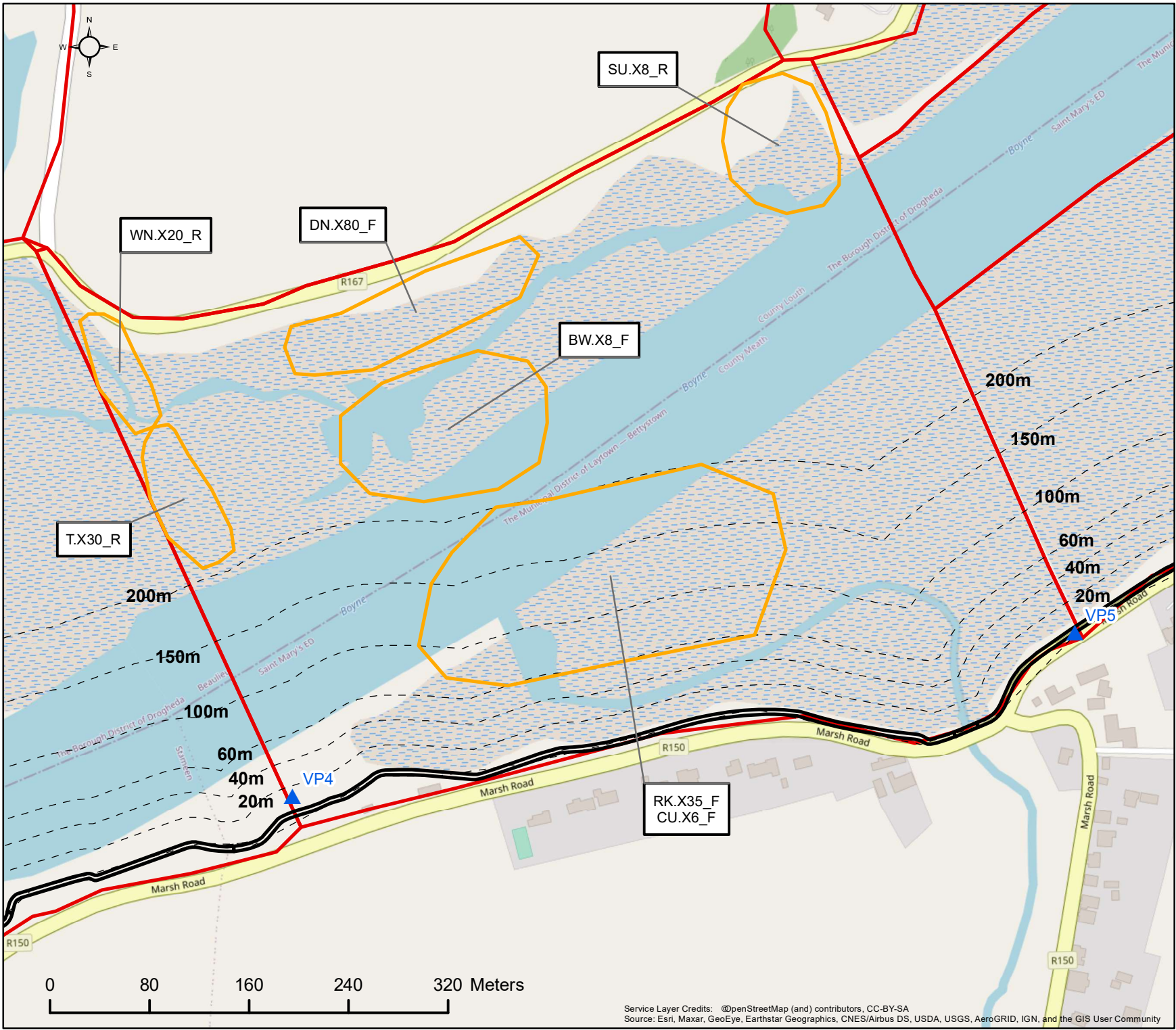
COPYRIGHT ©
INIS Ecology
All rights reserved. No part of this work may be modified or reproduced or copied in any form or by any means - graphics, electronic or mechanical, including photocopying, recording, taping or information and retrieval system, or used for any purpose than its designed purpose, without written permission of INIS Environmental Consultants Ltd

Date:	Revision:	Drawn:	Checked:	Authorised:
01/02/2022	1286-AG-06_03_02_04_007	POC	AC	HW
-	-	-	-	-

Inis

T: +353 (0) 65 689 2441
E: info@inisenv.ie
W: www.inisecology.com
W: www.inisenv.ie

INIS Ecology
Suite 11, Shannon Commercial Properties,
Information Age Park, Gort Road,
Ennis, Co. Clare



Client: DBFL

Project: The Boyne Greenway:
Drogheda to Mornington

Title: VP5 Disturbance Survey 22/02/21
Time: 10:34 to 11:34 Tide: Falling
Count Section: OZL05.



Legend:

- Water Bird Activity Area
- Water Bird Count Subsite VPs
- Count Subsites
- Boyne Greenway Route

Activity Code:

(F) = Foraging
(R) = Roosting/Other

Species ID Code:

BW = Black-tailed Godwit
CU = Curlew
DN = Dunlin
RK = Redshank
SU = Shelduck
WN = Wigeon
T = Teal

For illustrative purposes only. Map not to scale

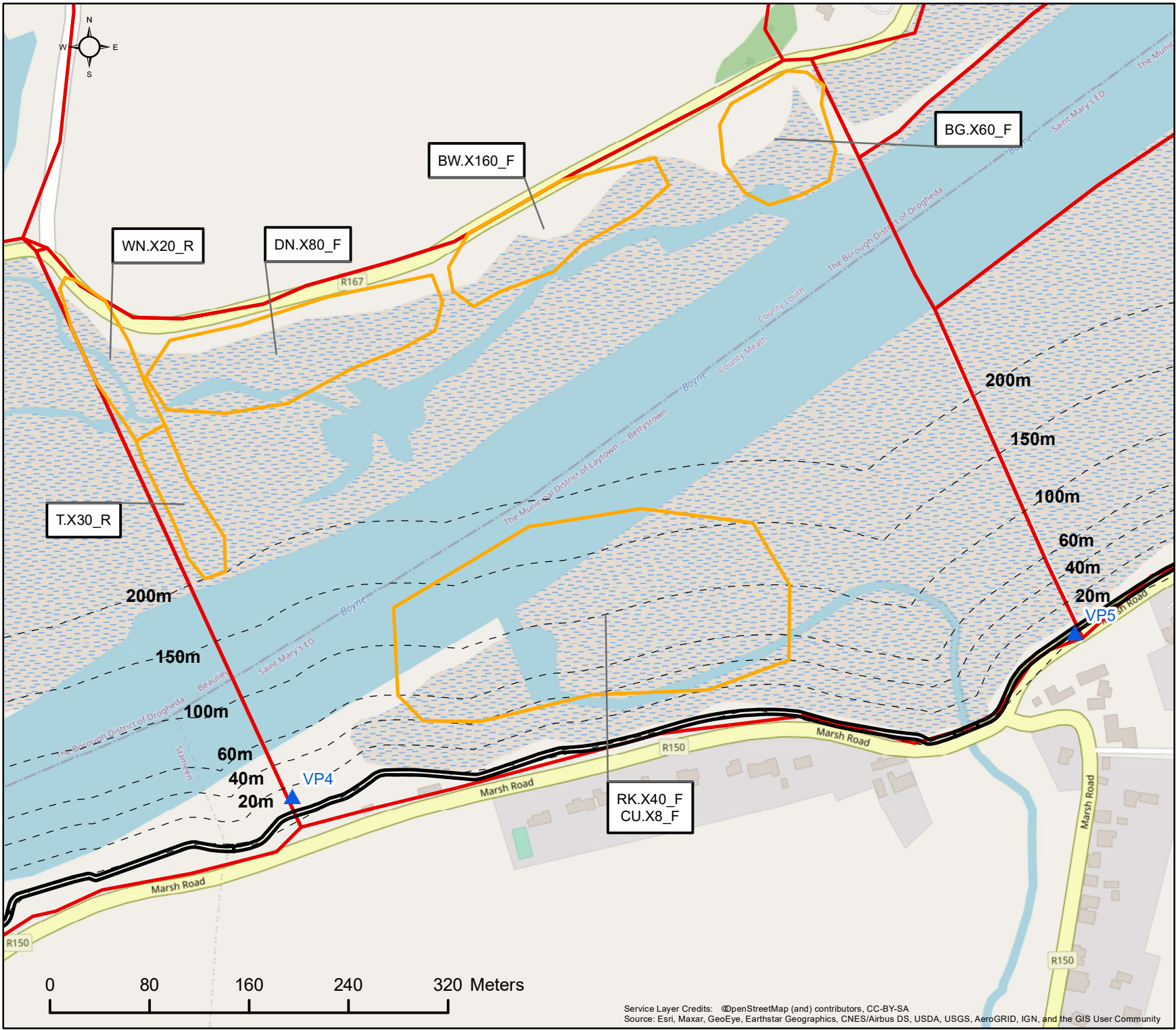
COPYRIGHT ©
INIS Ecology
All rights reserved. No part of this work may be modified or reproduced or copied in any form or by any means - graphics, electronic or mechanical, including photocopying, recording, taping or information and retrieval system, or used for any purpose than its designed purpose, without written permission of INIS Environmental Consultants Ltd

Date:	Revision:	Drawn:	Checked:	Authorised:
01/02/2022	1286-AG-06_03_01_07_001	POC	POC	HW
-	-	-	-	-

Inis

T: +353 (0) 65 689 2441
E: info@inisenv.ie
W: www.inisecology.com
W: www.inisenv.ie

INIS Ecology
Suite 11, Shannon Commercial Properties,
Information Age Park, Gort Road,
Ennis, Co. Clare



Client: DBFL

Project: The Boyne Greenway:
Drogheda to Mornington

Title: VP5 Disturbance Survey 22/02/21
Time: 11:34 to 12:34 Tide: Falling
Count Section: OZL05.



Legend:

- Water Bird Activity Area
- Water Bird Count Subsite VPs
- Count Subsites
- Boyne Greenway Route

Activity Code:

(F) = Foraging
(R) = Roosting/Other

Species ID Code:

BG = Brent Goose
BW = Black-tailed Godwit
CU = Curlew
DN = Dunlin
RK = Redshank
WN = Wigeon
T. = Teal

For illustrative purposes only. Map not to scale

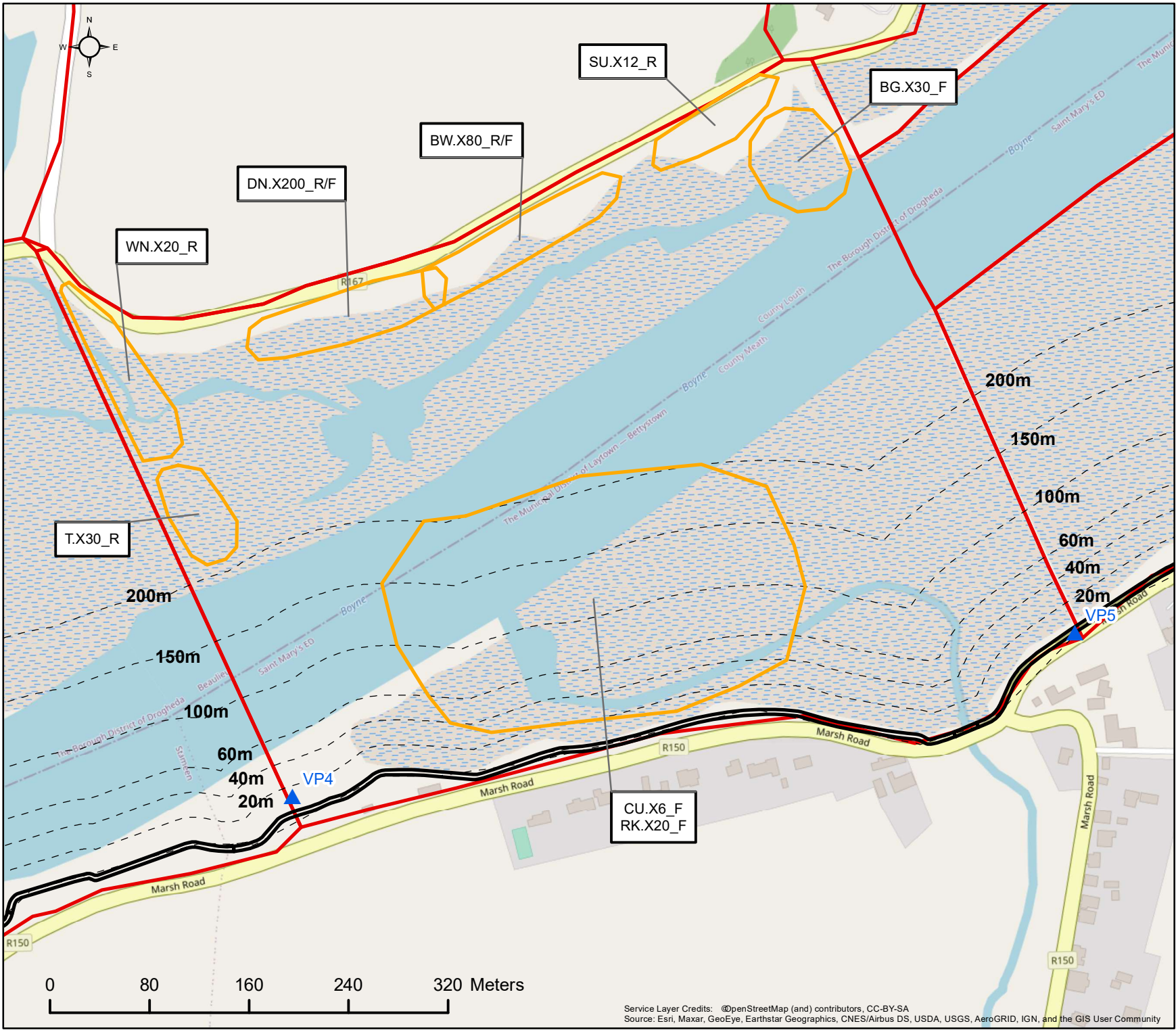
COPYRIGHT ©
INIS Ecology
All rights reserved. No part of this work may be modified or reproduced or copied in any form or by any means - graphics, electronic or mechanical, including photocopying, recording, taping or information and retrieval system, or used for any purpose than its designed purpose, without written permission of INIS Environmental Consultants Ltd

Date:	Revision:	Drawn	Checked	Authorised
01/02/2022	1286-AG-06_03_02_05_002	POC	POC	HW
-	-	-	-	-

Inis

T: +353 (0) 65 689 2441
E: info@inisenv.ie
W: www.inisecology.com
W: www.inisenv.ie

INIS Ecology
Suite 11, Shannon Commercial Properties,
Information Age Park, Gort Road,
Ennis, Co. Clare



Client: DBFL

Project: The Boyne Greenway:
Drogheda to Mornington

Title: VP5 Disturbance Survey 22/02/21
Time: 12:34 to 13:34 Tide: Falling
Count Section: OZL05.



Legend:

- Water Bird Activity Area
- Water Bird Count Subsite VPs
- Count Subsites
- Boyne Greenway Route

Activity Code:

(F) = Foraging
(R) = Roosting/Other

Species ID Code:

BG = Brent Goose
BW = Black-tailed Godwit
CU = Curlew
DN = Dunlin
RK = Redshank
SU = Shelduck
WN = Wigeon
T. = Teal

For illustrative purposes only. Map not to scale

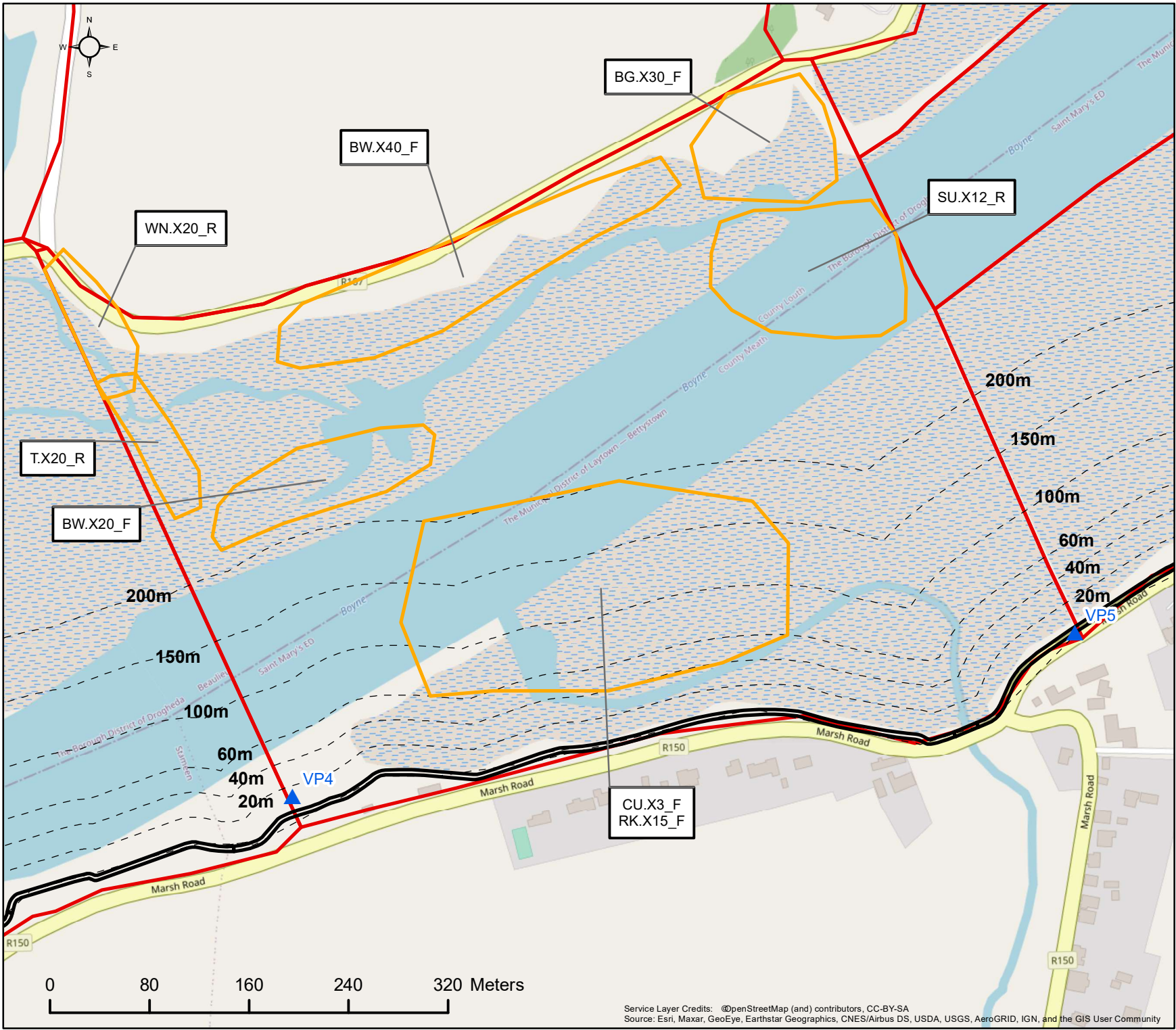
COPYRIGHT ©
INIS Ecology
All rights reserved. No part of this work may be modified or reproduced or copied in any form or by any means - graphics, electronic or mechanical, including photocopying, recording, taping or information and retrieval system, or used for any purpose than its designed purpose, without written permission of INIS Environmental Consultants Ltd

Date:	Revision:	Drawn	Checked	Authorised
01/02/2022	1286-AG-06_03_02_05_003	POC	POC	HW
-	-	-	-	-

Inis

T: +353 (0) 65 689 2441
E: info@inisenv.ie
W: www.inisecology.com
W: www.inisenv.ie

INIS Ecology
Suite 11, Shannon Commercial Properties,
Information Age Park, Gort Road,
Ennis, Co. Clare



Client: DBFL

Project: The Boyne Greenway:
Drogheda to Mornington

Title: VP5 Disturbance Survey 22/02/21
Time: 13:34 to 14:34 Tide: Low
Count Section: OZL05.



Legend:

- Water Bird Activity Area
- Water Bird Count Subsite VPs
- Count Subsites
- Boyne Greenway Route

Activity Code:

(F) = Foraging
(R) = Roosting/Other

Species ID Code:

BG = Brent Goose
BW = Black-tailed Godwit
CU = Curlew
RK = Redshank
SU = Shelduck
WN = Wigeon
T = Teal

For illustrative purposes only. Map not to scale

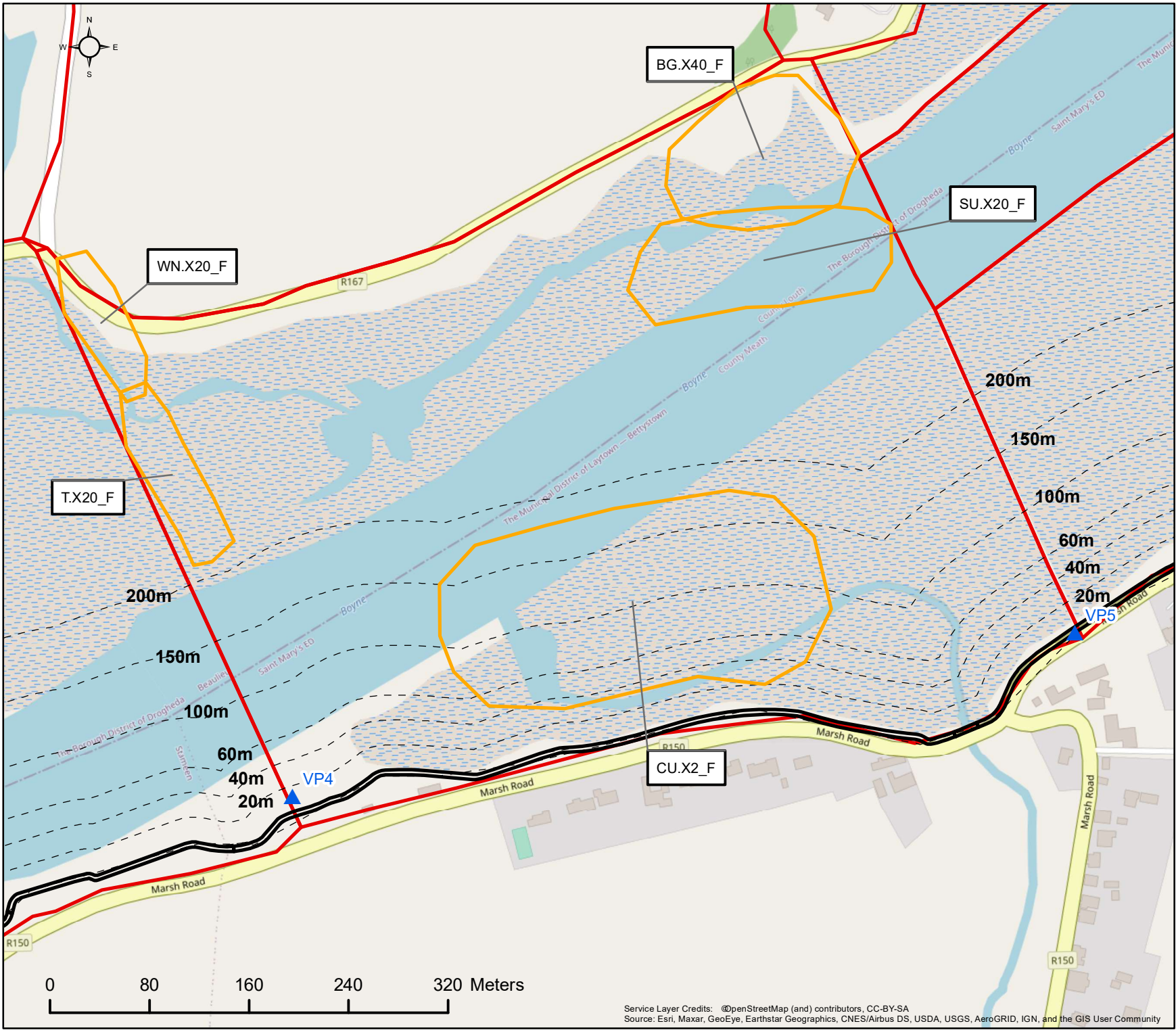
COPYRIGHT ©
INIS Ecology
All rights reserved. No part of this work may be modified or reproduced or copied in any form or by any means - graphics, electronic or mechanical, including photocopying, recording, taping or information and retrieval system, or used for any purpose than its designed purpose, without written permission of INIS Environmental Consultants Ltd

Date:	Revision:	Drawn	Checked	Authorised
01/02/2022	1286-AG-06_03_02_05_004	POC	POC	HW
-	-	-	-	-

Inis

T: +353 (0) 65 689 2441
E: info@inisenv.ie
W: www.inisecology.com
W: www.inisenv.ie

INIS Ecology
Suite 11, Shannon Commercial Properties,
Information Age Park, Gort Road,
Ennis, Co. Clare



Client: DBFL

Project: The Boyne Greenway:
Drogheda to Mornington

Title: VP5 Disturbance Survey 22/02/21
Time: 14:34 to 15:34 Tide: Rising
Count Section: OZL05.



Legend:

- Water Bird Activity Area
- Water Bird Count Subsite VPs
- Count Subsites
- Boyne Greenway Route

Activity Code:

(F) = Foraging
(R) = Roosting/Other

Species ID Code:

BG = Brent Goose
CU = Curlew
SU = Shelduck
WN = Wigeon
T. = Teal

For illustrative purposes only. Map not to scale

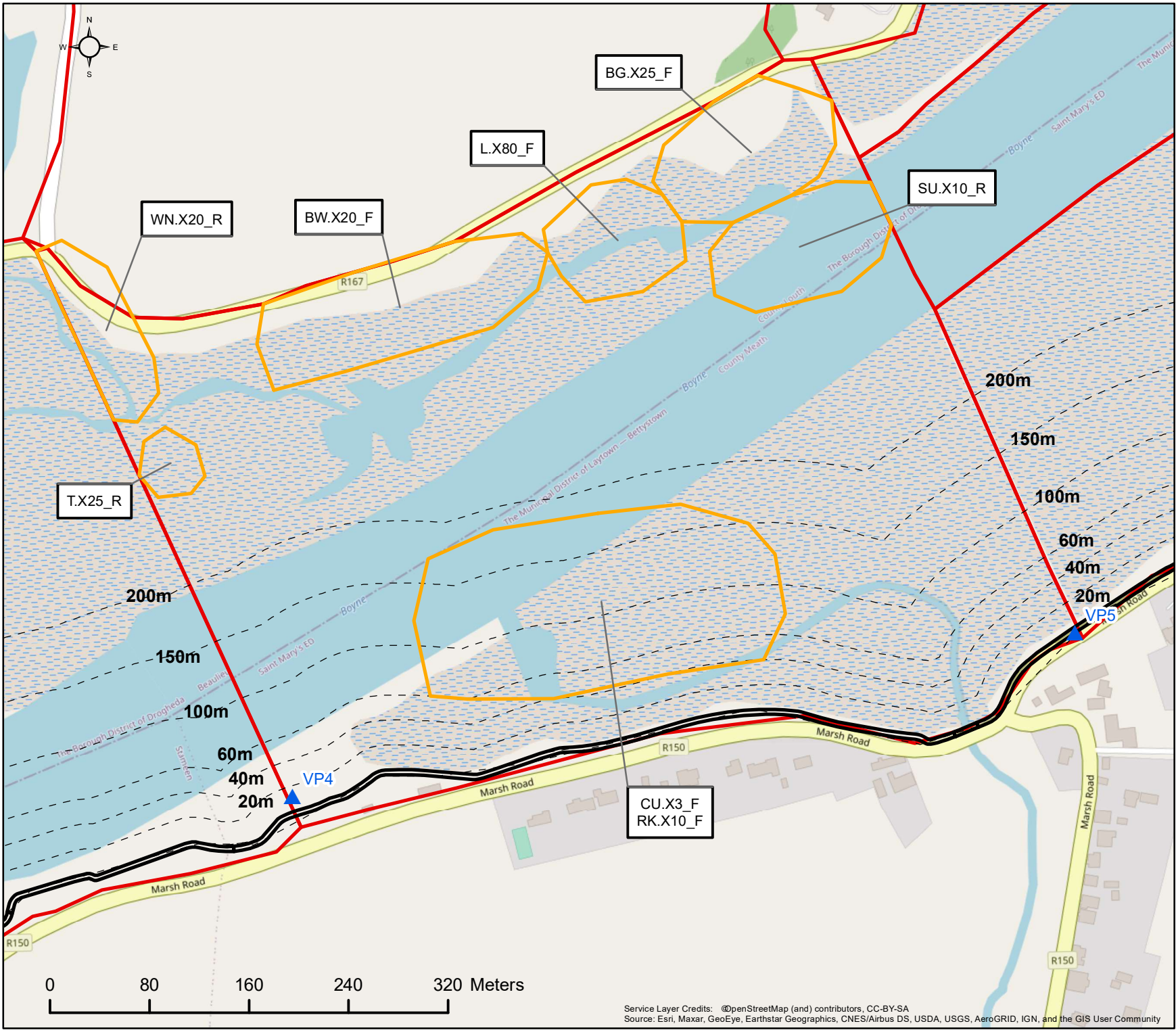
COPYRIGHT ©
INIS Ecology
All rights reserved. No part of this work may be modified or reproduced or copied in any form or by any means - graphics, electronic or mechanical, including photocopying, recording, taping or information and retrieval system, or used for any purpose than its designed purpose, without written permission of INIS Environmental Consultants Ltd

Date:	Revision:	Drawn	Checked	Authorised
01/02/2022	1286-AG-06_03_02_05_005	POC	POC	HW
-	-	-	-	-

Inis

T: +353 (0) 65 689 2441
E: info@inisenv.ie
W: www.inisecology.com
W: www.inisenv.ie

INIS Ecology
Suite 11, Shannon Commercial Properties,
Information Age Park, Gort Road,
Ennis, Co. Clare



Client: DBFL

Project: The Boyne Greenway:
Drogheda to Mornington

Title: VP5 Disturbance Survey 22/02/21
Time: 15:34 to 16:34 Tide: Rising
Count Section: OZL05.



Legend:

- Water Bird Activity Area
- Water Bird Count Subsite VPs
- Count Subsites
- Boyne Greenway Route

Activity Code:

(F) = Foraging
(R) = Roosting/Other

Species ID Code:

BG = Brent Goose
BW = Black-tailed Godwit
CU = Curlew
L. = Lapwing
RK = Redshank
SU = Shelduck
WN = Wigeon
T. = Teal

For illustrative purposes only. Map not to scale

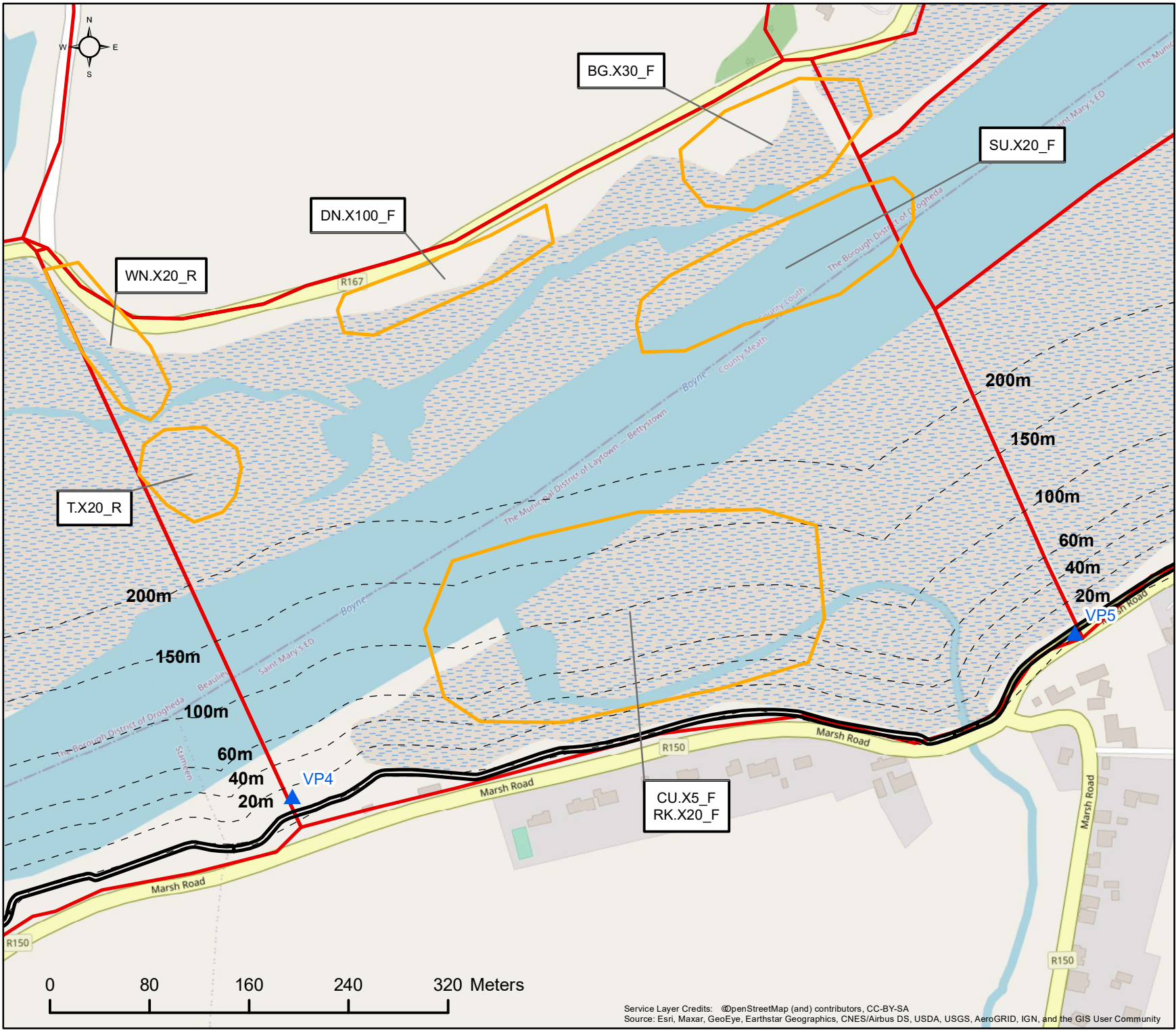
COPYRIGHT ©
INIS Ecology
All rights reserved. No part of this work may be modified or reproduced or copied in any form or by any means - graphics, electronic or mechanical, including photocopying, recording, taping or information and retrieval system, or used for any purpose than its designed purpose, without written permission of INIS Environmental Consultants Ltd

Date:	Revision:	Drawn	Checked	Authorised
01/02/2022	1286-AG-06_03_02_05_006	POC	POC	HW
-	-	-	-	-

Inis

T: +353 (0) 65 689 2441
E: info@inisenv.ie
W: www.inisecology.com
W: www.inisenv.ie

INIS Ecology
Suite 11, Shannon Commercial Properties,
Information Age Park, Gort Road,
Ennis, Co. Clare



Client: DBFL

Project: The Boyne Greenway:
Drogheda to Mornington

Title: VP5 Disturbance Survey 22/02/21
Time: 16:34 to 17:34 Tide: Rising
Count Section: OZL05.



Legend:

- Water Bird Activity Area
- Water Bird Count Subsite VPs
- Count Subsites
- Boyne Greenway Route

Activity Code:

(F) = Foraging
(R) = Roosting/Other

Species ID Code:

BW = Black-tailed Godwit
CU = Curlew
DN = Dunlin
RK = Redshank
SU = Shelduck
WN = Wigeon
T = Teal

For illustrative purposes only. Map not to scale

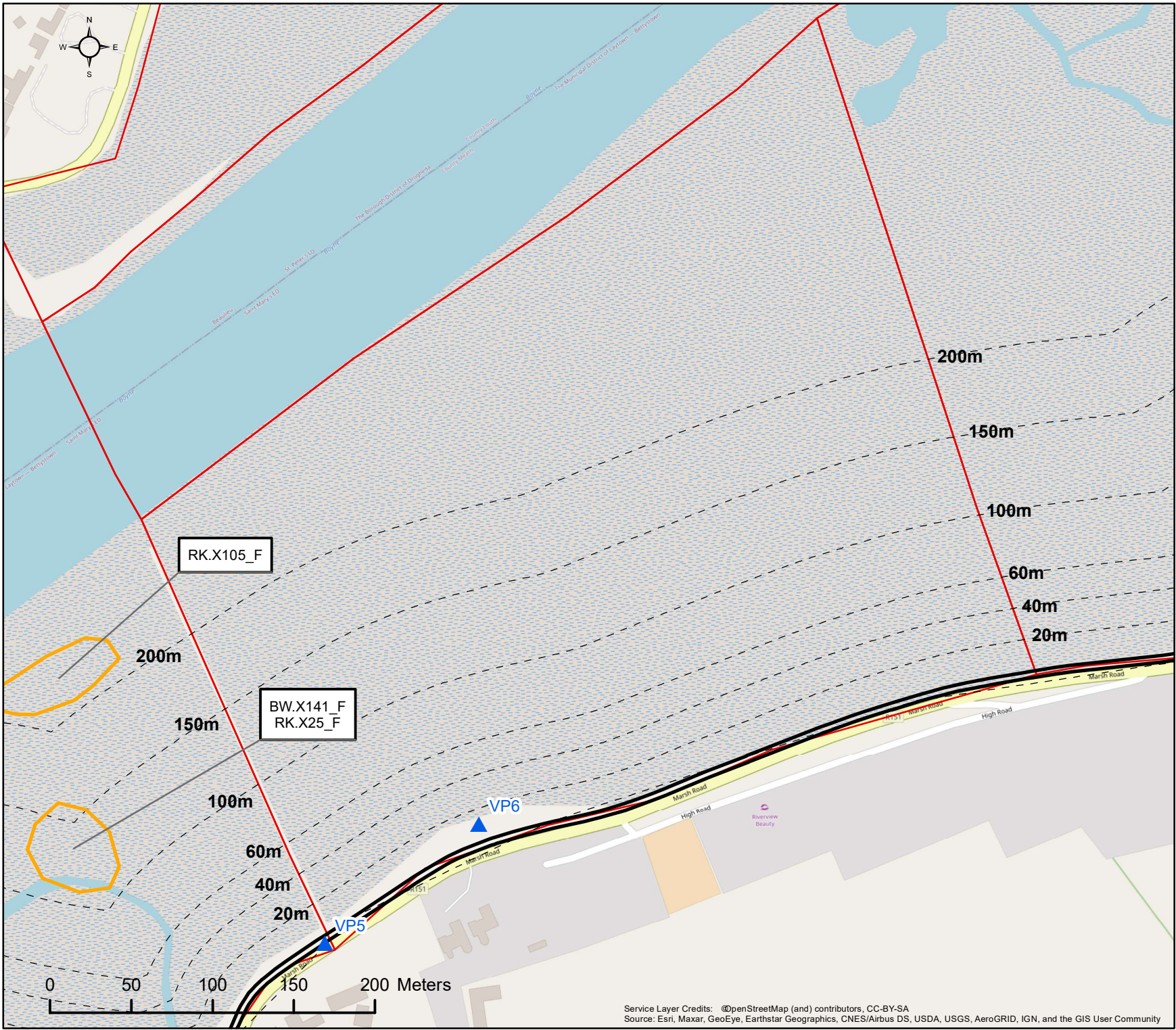
COPYRIGHT ©
INIS Ecology
All rights reserved. No part of this work may be modified or reproduced or copied in any form or by any means - graphics, electronic or mechanical, including photocopying, recording, taping or information and retrieval system, or used for any purpose than its designed purpose, without written permission of INIS Environmental Consultants Ltd

Date:	Revision:	Drawn	Checked	Authorised
01/02/2022	1286-AG-06_03_02_05_007	POC	POC	HW
-	-	-	-	-

Inis

T: +353 (0) 65 689 2441
E: info@inisenv.ie
W: www.inisecology.com
W: www.inisenv.ie

INIS Ecology
Suite 11, Shannon Commercial Properties,
Information Age Park, Gort Road,
Ennis, Co. Clare



Client: DBFL

Project: The Boyne Greenway:
Drogheda to Mornington

Title: VP6 Disturbance Survey 19/02/21
Time: 07:30 to 08:01 Tide: Falling
Count Section: OVL01



Legend:

- Water Bird Activity Area
- Water Bird Count Subsite VPs
- Boyne Greenway Route
- Count Subsites

Activity Code:

(F) = Foraging
(R) = Roosting/Other

Species ID Code:

BW = Black-tailed Godwit
RK = Redshank

For illustrative purposes only. Map not to scale

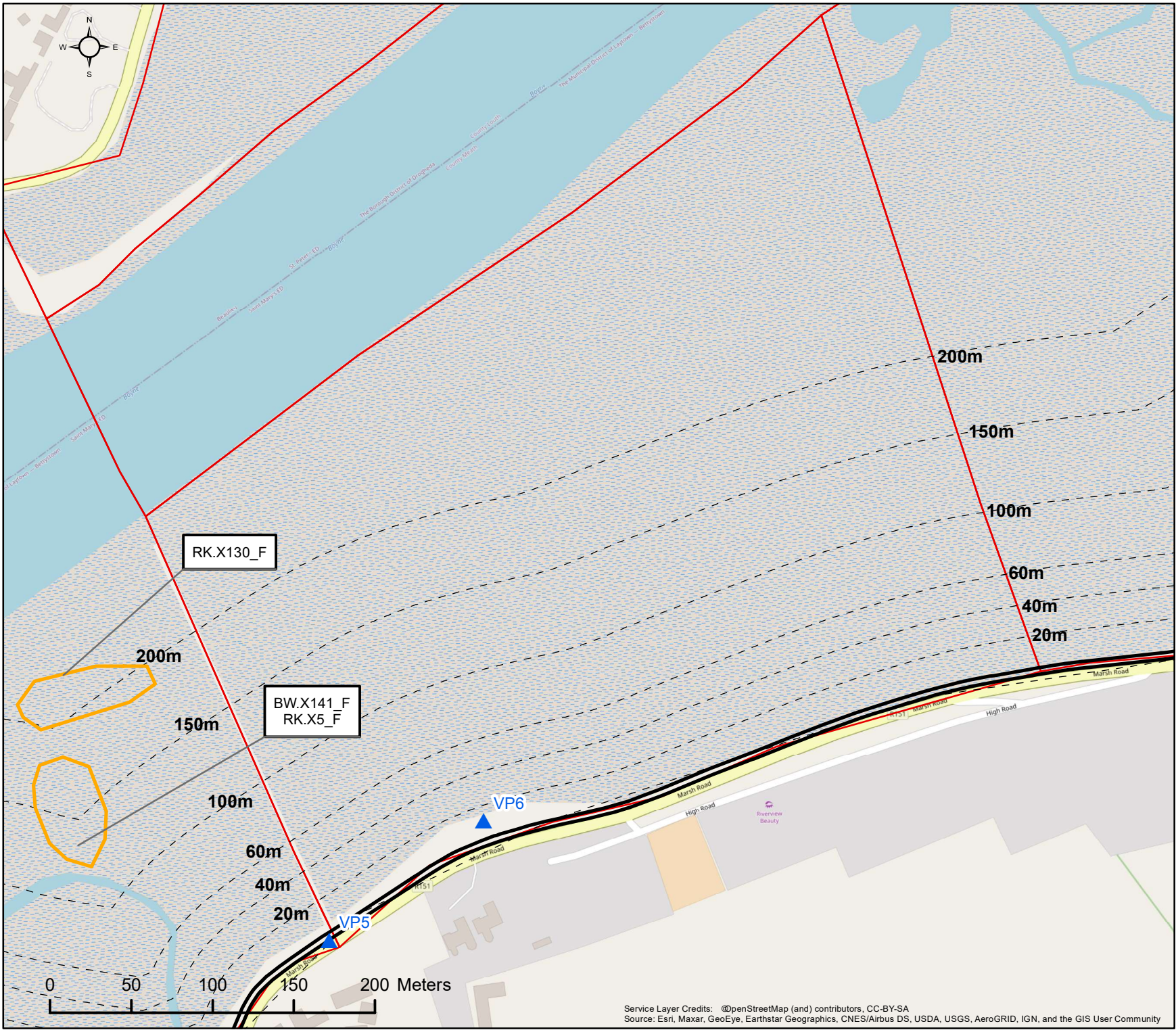
COPYRIGHT ©
INIS Ecology
All rights reserved. No part of this work may be modified or reproduced or copied in any form or by any means - graphics, electronic or mechanical, including photocopying, recording, taping or information and retrieval system, or used for any purpose than its designed purpose, without written permission of INIS Environmental Consultants Ltd

Date:	Revision:	Drawn	Checked	Authorised
01/02/2022	1286-AG-06_03_02_06_001	POC	AC	HW
-	-	-	-	-

Inis

T: +353 (0) 65 689 2441
E: info@inisenv.ie
W: www.inisecology.com
W: www.inisenv.ie

INIS Ecology
Suite 11, Shannon Commercial Properties,
Information Age Park, Gort Road,
Ennis, Co. Clare



Client: DBFL

Project: The Boyne Greenway:
Drogheda to Mornington

Title: VP6 Disturbance Survey 19/02/21
Time: 08:01 to 09:01 Tide: Falling
Count Section: OVL01



Legend:

- Water Bird Activity Area
- Water Bird Count Subsite VPs
- Boyne Greenway Route
- Count Subsites

Activity Code:

(F) = Foraging
(R) = Roosting/Other

Species ID Code:

BW = Black-tailed Godwit
RK = Redshank

For illustrative purposes only. Map not to scale

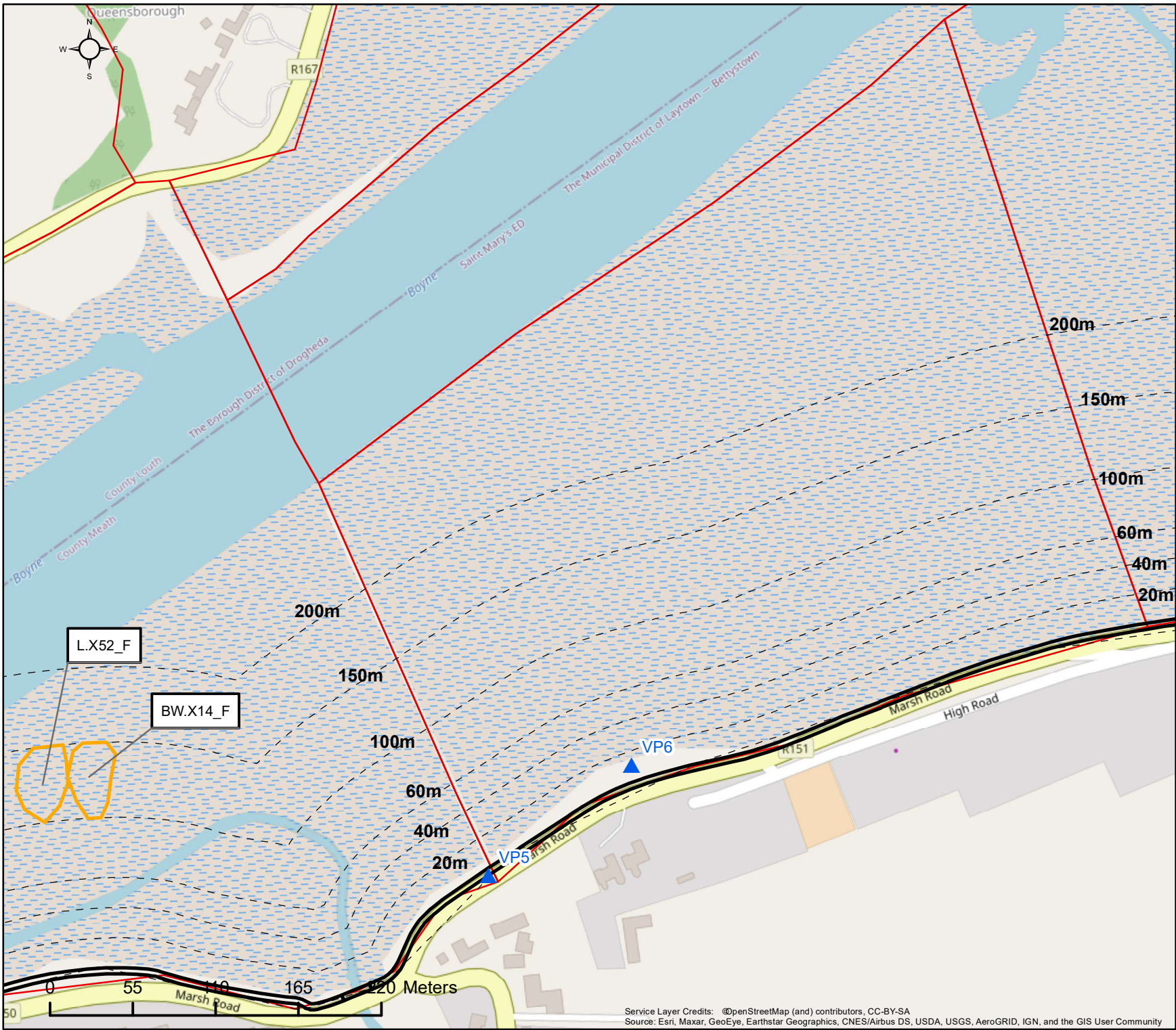
COPYRIGHT ©
INIS Ecology
All rights reserved. No part of this work may be modified or reproduced or copied in any form or by any means - graphics, electronic or mechanical, including photocopying, recording, taping or information and retrieval system, or used for any purpose than its designed purpose, without written permission of INIS Environmental Consultants Ltd

Date:	Revision:	Drawn	Checked	Authorised
01/02/2022	1286-AG-06_03_02_06_002	POC	AC	HW
-	-	-	-	-

Inis

T: +353 (0) 65 689 2441
E: info@inisenv.ie
W: www.inisecology.com
W: www.inisenv.ie

INIS Ecology
Suite 11, Shannon Commercial Properties,
Information Age Park, Gort Road,
Ennis, Co. Clare



Client: DBFL

Project: The Boyne Greenway:
Drogheda to Mornington

Title: VP6 Disturbance Survey 19/02/21
Time: 09:01 to 10:01 Tide: Falling
Count Section: OVL01



Legend:

- Water Bird Activity Area
- Water Bird Count Subsite VPs
- Boyne Greenway Route
- Count Subsites

Activity Code:

(F) = Foraging
(R) = Roosting/Other

Species ID Code:

BW = Black-tailed Godwit
L. = Lapwing

For illustrative purposes only. Map not to scale

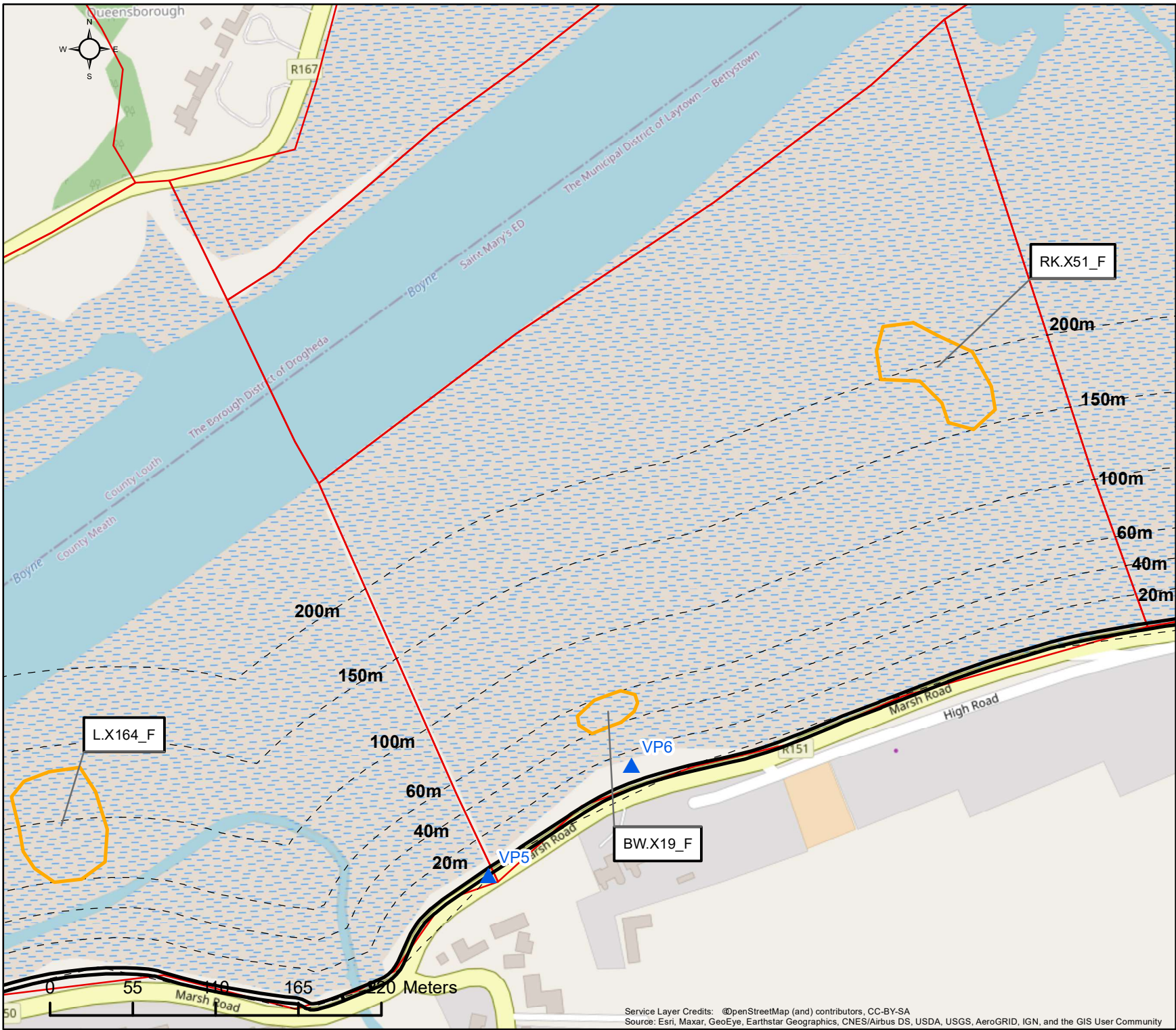
COPYRIGHT ©
INIS Ecology
All rights reserved. No part of this work may be modified or reproduced or copied in any form or by any means - graphics, electronic or mechanical, including photocopying, recording, taping or information and retrieval system, or used for any purpose than its designed purpose, without written permission of INIS Environmental Consultants Ltd

Date:	Revision:	Drawn	Checked	Authorised
01/02/2022	1286-AG-06_03_02_06_003	POC	AC	HW
-	-	-	-	-

Inis

INIS Ecology
Suite 11, Shannon Commercial Properties,
Information Age Park, Gort Road,
Ennis, Co. Clare

T: +353 (0) 65 689 2441
E: info@inisenv.ie
W: www.inisecology.com
W: www.inisenv.ie



Client: DBFL

Project: The Boyne Greenway: Drogheda to Mornington

Title: VP6 Disturbance Survey 19/02/21
Time: 10:01 to 11:01 Tide: Low
Count Section: OVL01

Legend:

- Water Bird Activity Area
- Water Bird Count Subsite VPs
- Boyne Greenway Route
- Count Subsites

Activity Code:

(F) = Foraging
(R) = Roosting/Other

Species ID Code:

BW = Black-tailed Godwit
L. = Lapwing
RK = Redshank

For illustrative purposes only. Map not to scale

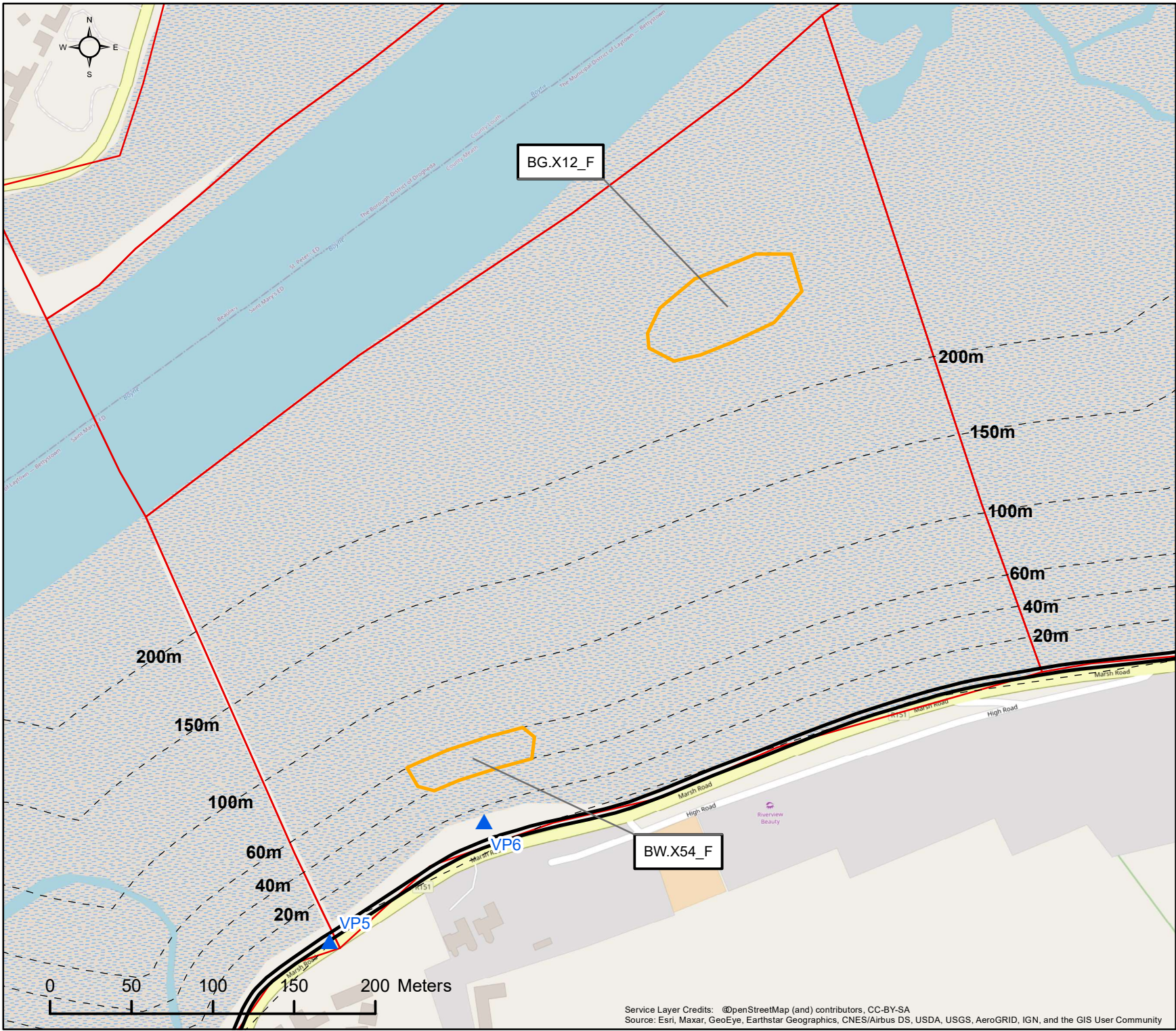
COPYRIGHT ©
INIS Ecology
All rights reserved. No part of this work may be modified or reproduced or copied in any form or by any means - graphics, electronic or mechanical, including photocopying, recording, taping or information and retrieval system, or used for any purpose than its designed purpose, without written permission of INIS Environmental Consultants Ltd

Date:	Revision:	Drawn	Checked	Authorised
01/02/2022	1286-AG-06_03_02_06_004	POC	AC	HW
-	-	-	-	-

T: +353 (0) 65 689 2441
E: info@inisenv.ie
W: www.inisecology.com
W: www.inisenv.ie

INIS Ecology
Suite 11, Shannon Commercial Properties,
Information Age Park, Gort Road,
Ennis, Co. Clare


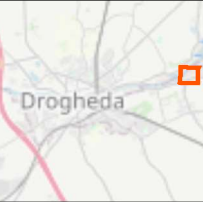
Service Layer Credits: ©OpenStreetMap (and) contributors, CC-BY-SA
Source: Esri, Maxar, GeoEye, Earthstar Geographics, CNES/Airbus DS, USDA, USGS, AeroGRID, IGN, and the GIS User Community



Client: DBFL

Project: The Boyne Greenway:
Drogheda to Mornington

Title: VP6 Disturbance Survey 19/02/21
Time: 11:01 to 12:01 Tide: Rising
Count Section: OVL01



Legend:

- Water Bird Activity Area
- Water Bird Count Subsite VPs
- Boyne Greenway Route
- Count Subsites

Activity Code:

(F) = Foraging
(R) = Roosting/Other


Species ID Code:

BG = Brent Goose
BW = Black-tailed Godwit

For illustrative purposes only. Map not to scale

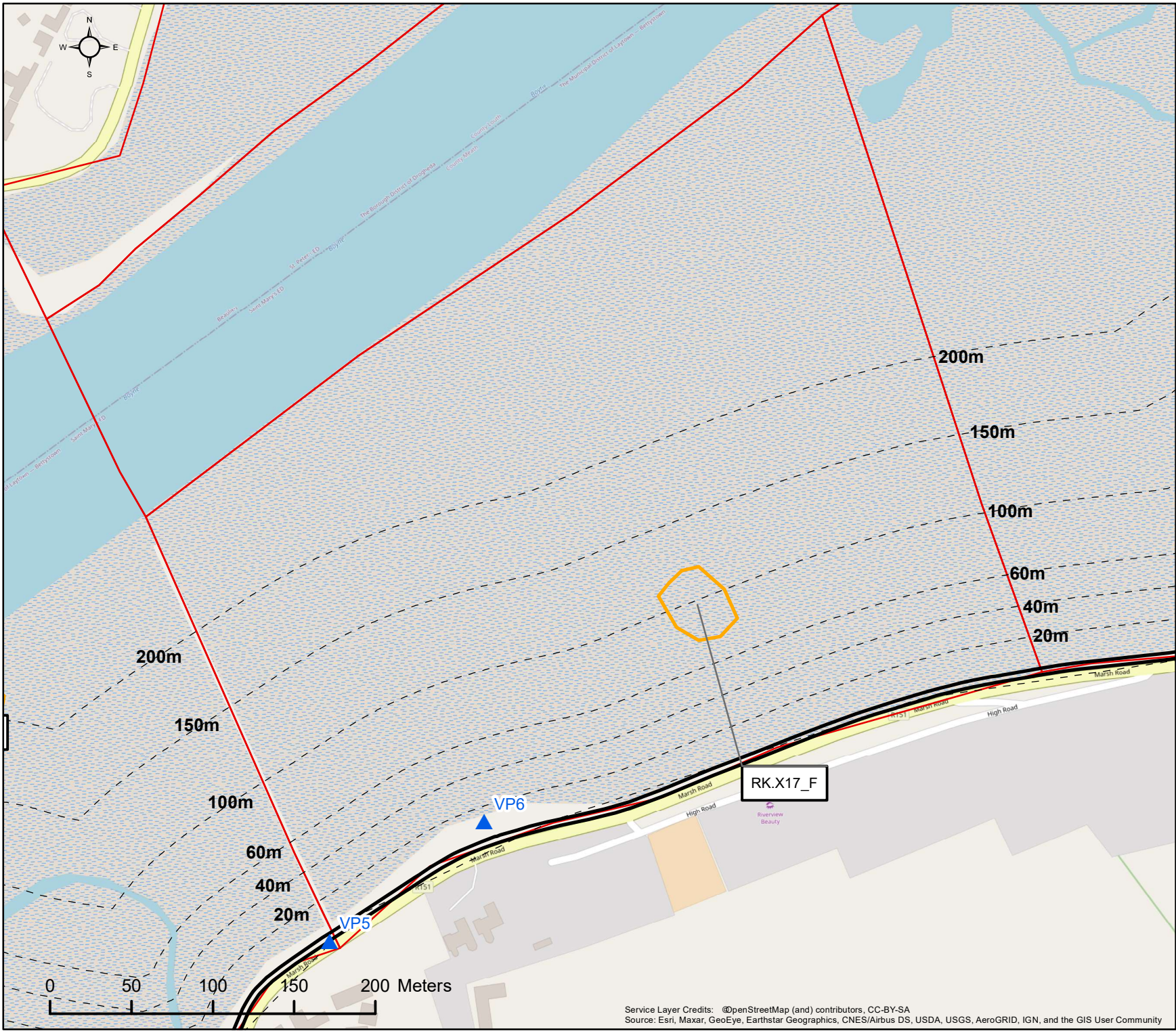
COPYRIGHT ©
INIS Ecology
All rights reserved. No part of this work may be modified or reproduced in any form or by any means - graphics, electronic or mechanical, including photocopying, recording, taping or information and retrieval system, or used for any purpose than its designed purpose, without written permission of INIS Environmental Consultants Ltd

Date:	Revision:	Drawn	Checked	Authorised
01/02/2022	1286-AG-06_03_02_06_005	POC	AC	HW
-	-	-	-	-



INIS Ecology
Suite 11, Shannon Commercial Properties,
Information Age Park, Gort Road,
Ennis, Co. Clare


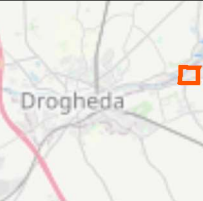
T: +353 (0) 65 689 2441
E: info@inisenv.ie
W: www.inisecology.com
W: www.inisenv.ie



Client: DBFL

Project: The Boyne Greenway:
Drogheda to Mornington

Title: VP6 Disturbance Survey 19/02/21
Time: 12:01 to 13:01 Tide: Rising
Count Section: OVL01



Legend:

- Water Bird Activity Area
- Water Bird Count Subsite VPs
- Boyne Greenway Route
- Count Subsites

Activity Code:

(F) = Foraging
(R) = Roosting/Other


Species ID Code:

RK = Redshank

For illustrative purposes only. Map not to scale

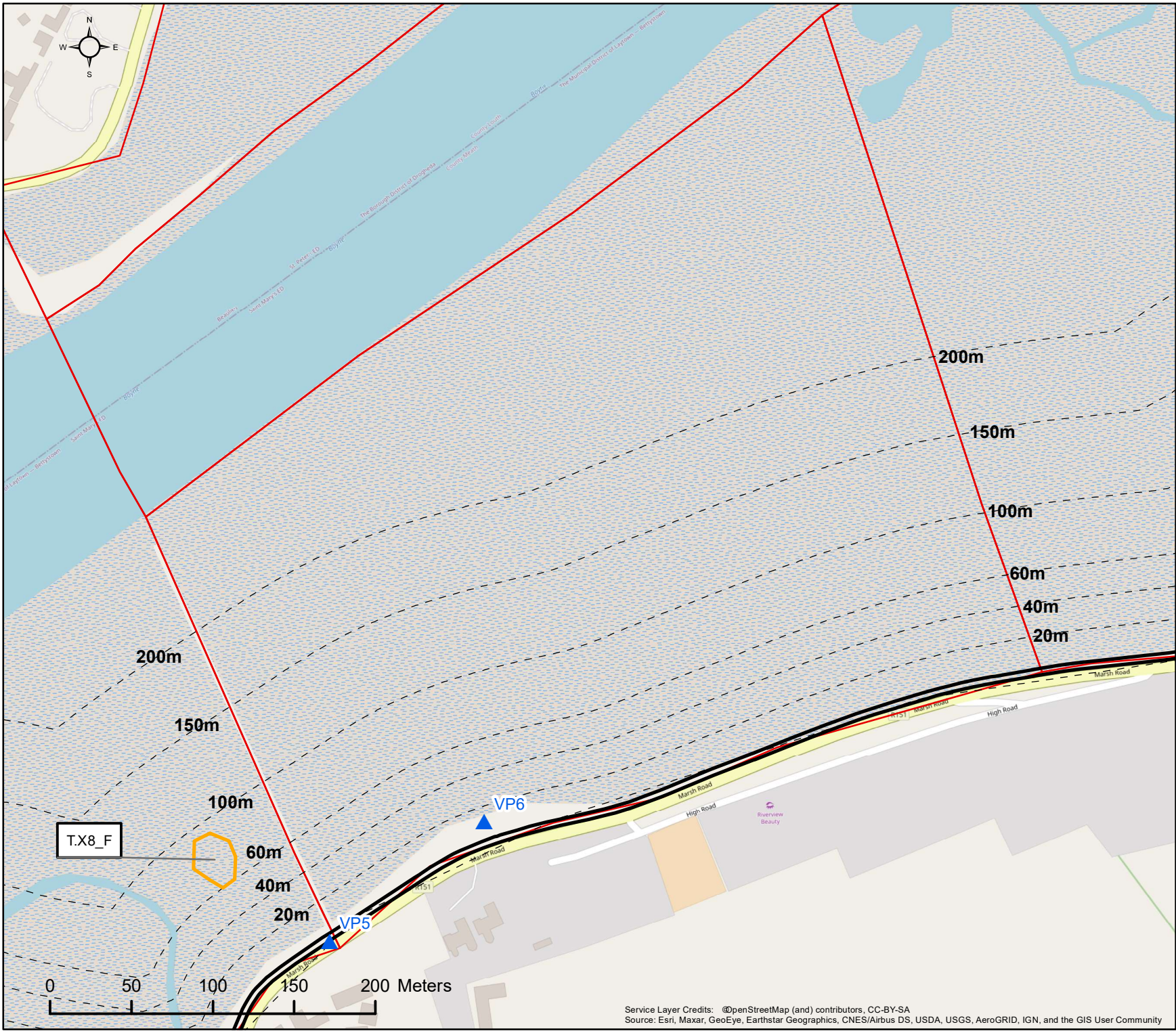
COPYRIGHT ©
INIS Ecology
All rights reserved. No part of this work may be modified or reproduced or copied in any form or by any means - graphics, electronic or mechanical, including photocopying, recording, taping or information and retrieval system, or used for any purpose than its designed purpose, without written permission of INIS Environmental Consultants Ltd

Date:	Revision:	Drawn	Checked	Authorised
01/02/2022	1286-AG-06_03_02_06_006	POC	AC	HW
-	-	-	-	-



INIS Ecology
Suite 11, Shannon Commercial Properties,
Information Age Park, Gort Road,
Ennis, Co. Clare


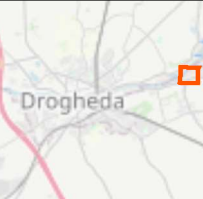
T: +353 (0) 65 689 2441
E: info@inisenv.ie
W: www.inisecology.com
W: www.inisenv.ie







Client: DBFL

Project: The Boyne Greenway:
Drogheda to Mornington

Title: VP6 Disturbance Survey 19/02/21
Time: 13:01 to 14:01 Tide: Rising
Count Section: OVL01



Legend:

-  Water Bird Activity Area
-  Water Bird Count Subsite VPs
-  Boyne Greenway Route
-  Count Subsites

Activity Code:

(F) = Foraging
(R) = Roosting/Other


Species ID Code:

T. = Teal

For illustrative purposes only. Map not to scale

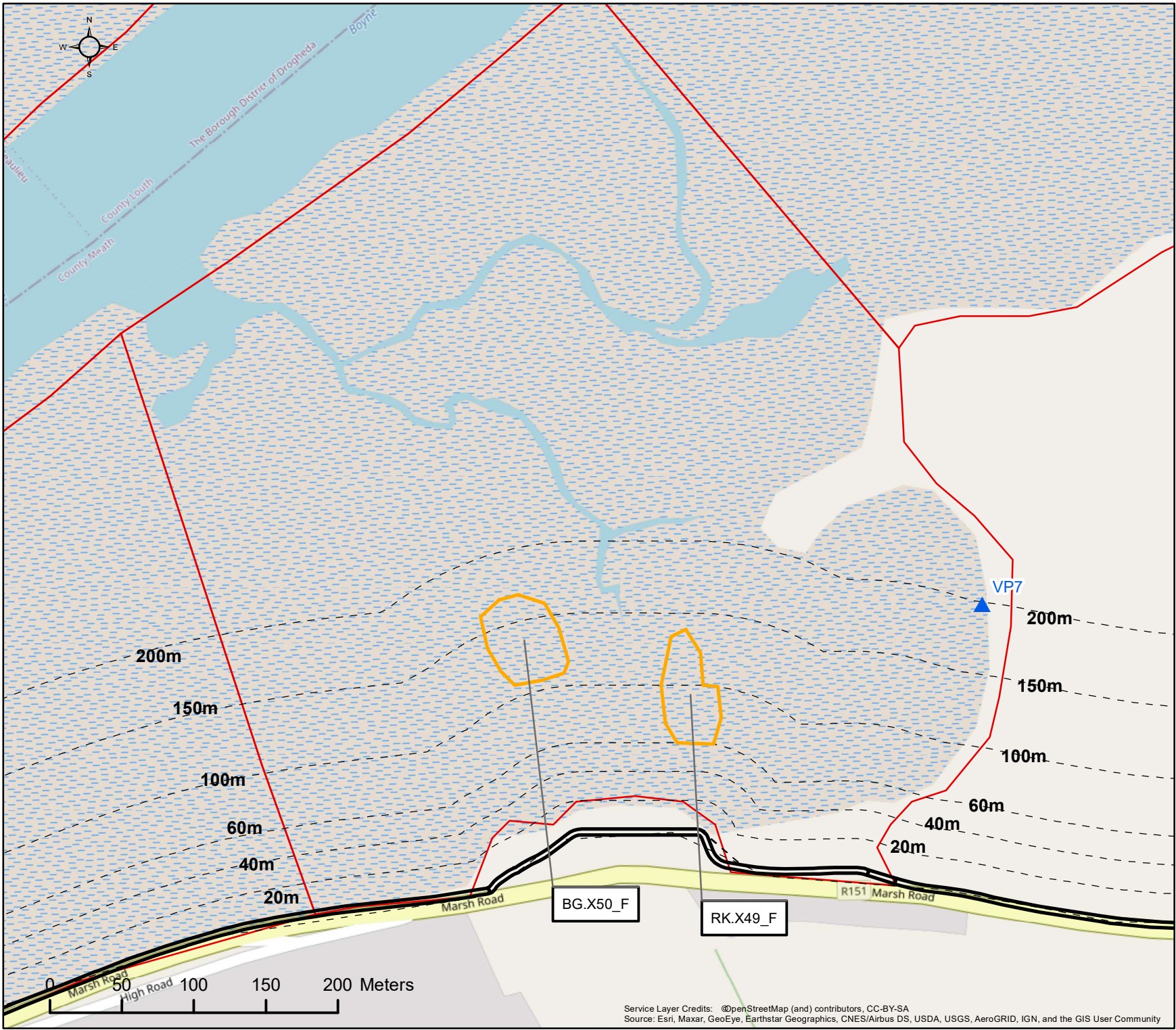
COPYRIGHT ©
INIS Ecology
All rights reserved. No part of this work may be modified or reproduced or copied in any form or by any means - graphics, electronic or mechanical, including photocopying, recording, taping or information and retrieval system, or used for any purpose than its designed purpose, without written permission of INIS Environmental Consultants Ltd

Date:	Revision:	Drawn:	Checked:	Authorised:
01/02/2022	1286-AG-06_03_02_06_007	POC	AC	HW
-	-	-	-	-



INIS Ecology
Suite 11, Shannon Commercial Properties,
Information Age Park, Gort Road,
Ennis, Co. Clare

T: +353 (0) 65 689 2441
E: info@inisenv.ie
W: www.inisecology.com
W: www.inisenv.ie



Client: DBFL

Project: The Boyne Greenway:
Drogheda to Mornington

Title: VP7 Disturbance Survey 22/02/21
Time: 10:30 to 10:34 Tide: Falling
Count Section: OVL01



Legend:

- Water Bird Activity Area
- Water Bird Count Subsite VPs
- Boyne Greenway Route
- Count Subsites

Activity Code:

(F) = Foraging
(R) = Roosting/Other

Species ID Code:

BG = Brent Goose
RK = Redshank

For illustrative purposes only. Map not to scale

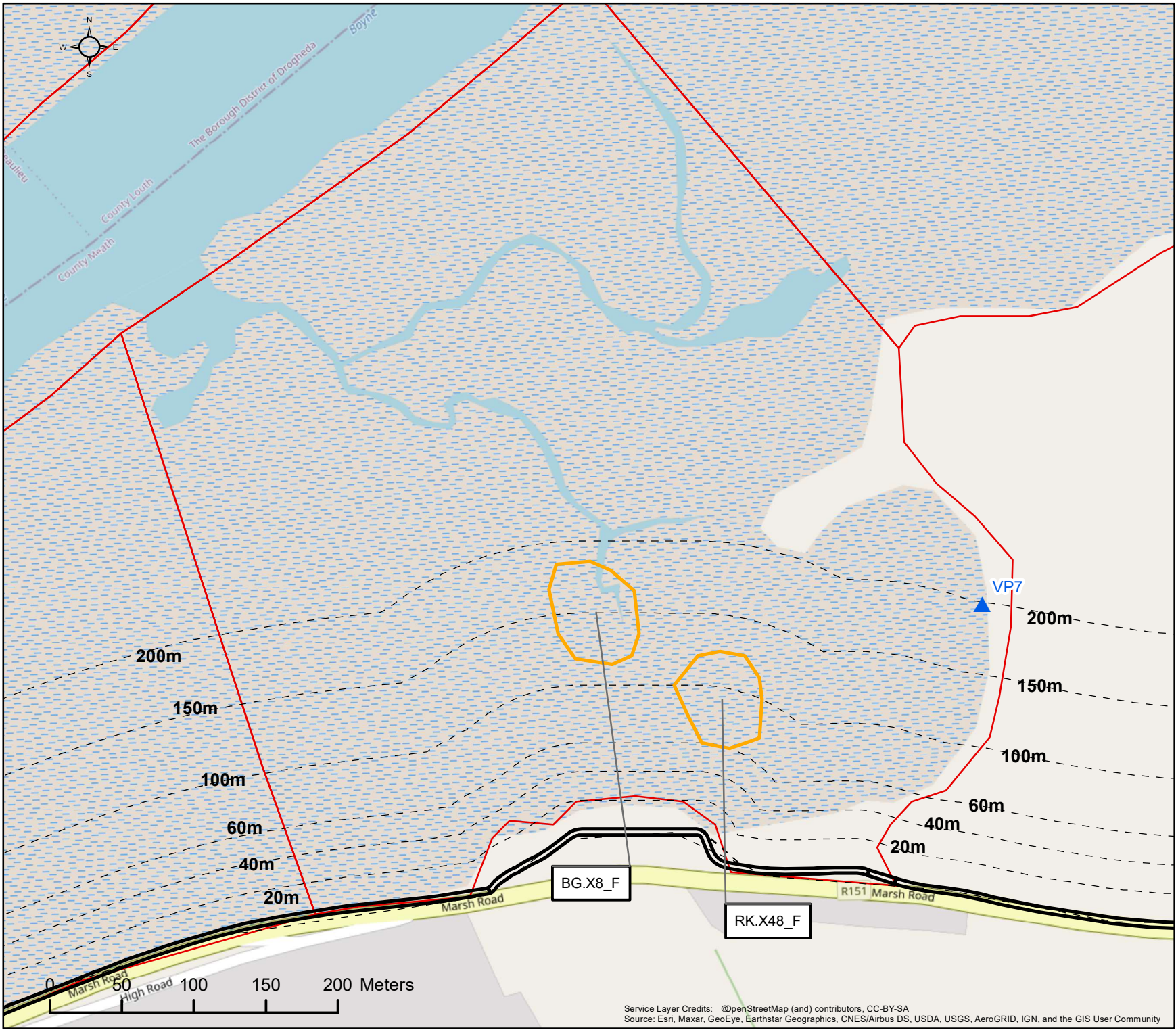
COPYRIGHT ©
INIS Ecology
All rights reserved. No part of this work may be modified or reproduced in any form or by any means - graphics, electronic or mechanical, including photocopying, recording, taping or information and retrieval system, or used for any purpose than its designed purpose, without written permission of INIS Environmental Consultants Ltd

Date:	Revision:	Drawn	Checked	Authorised
01/02/2022	1286-AG-06_03_02_07_001	POC	AC	HW
-	-	-	-	-

Inis

T: +353 (0) 65 689 2441
E: info@inisenv.ie
W: www.inisecology.com
W: www.inisenv.ie

INIS Ecology
Suite 11, Shannon Commercial Properties,
Information Age Park, Gort Road,
Ennis, Co. Clare



Client: DBFL

Project: The Boyne Greenway:
Drogheda to Mornington

Title: VP7 Disturbance Survey 22/02/21
Time: 10:34 to 11:34 Tide: Falling
Count Section: OVL01



Legend:

- Water Bird Activity Area
- Water Bird Count Subsite VPs
- Boyne Greenway Route
- Count Subsites

Activity Code:

(F) = Foraging
(R) = Roosting/Other

Species ID Code:

BG = Brent Goose
RK = Redshank

For illustrative purposes only. Map not to scale

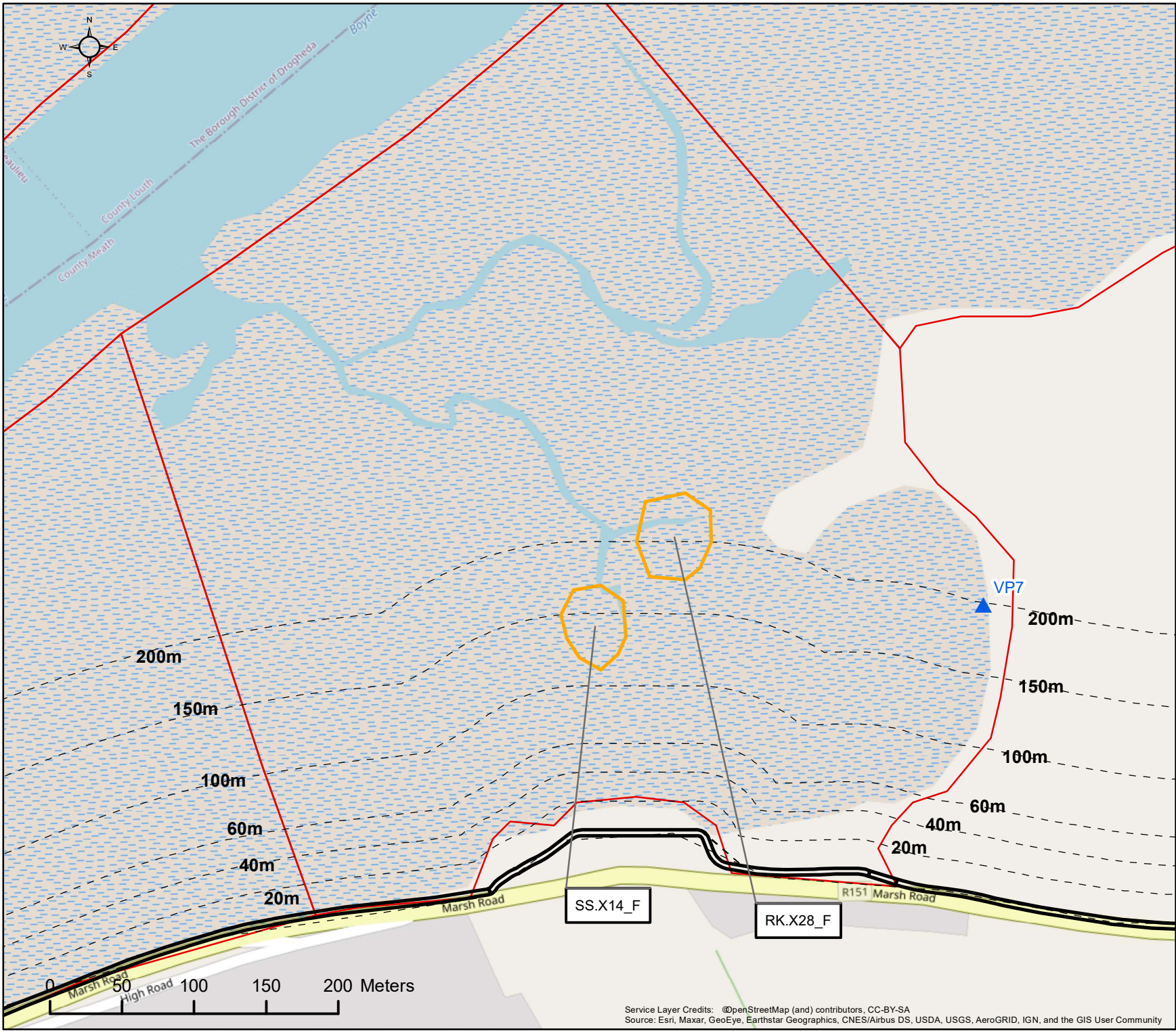
COPYRIGHT ©
INIS Ecology
All rights reserved. No part of this work may be modified or reproduced in any form or by any means - graphics, electronic or mechanical, including photocopying, recording, taping or information and retrieval system, or used for any purpose than its designed purpose, without written permission of INIS Environmental Consultants Ltd

Date:	Revision:	Drawn	Checked	Authorised
01/02/2022	1286-AG-06_03_02_07_002	POC	AC	HW
-	-	-	-	-

Inis

T: +353 (0) 65 689 2441
E: info@inisenv.ie
W: www.inisecology.com
W: www.inisenv.ie

INIS Ecology
Suite 11, Shannon Commercial Properties,
Information Age Park, Gort Road,
Ennis, Co. Clare



Client: DBFL

Project: The Boyne Greenway:
Drogheda to Mornington

Title: VP7 Disturbance Survey 22/02/21
Time: 11:34 to 12:34 Tide: Falling
Count Section: OVL01



Legend:

- Water Bird Activity Area
- ▲ Water Bird Count Subsite VPs
- Boyne Greenway Route
- Count Subsites

Activity Code:

(F) = Foraging
(R) = Roosting/Other

Species ID Code:

RK = Redshank
SS = Sanderling

For illustrative purposes only. Map not to scale

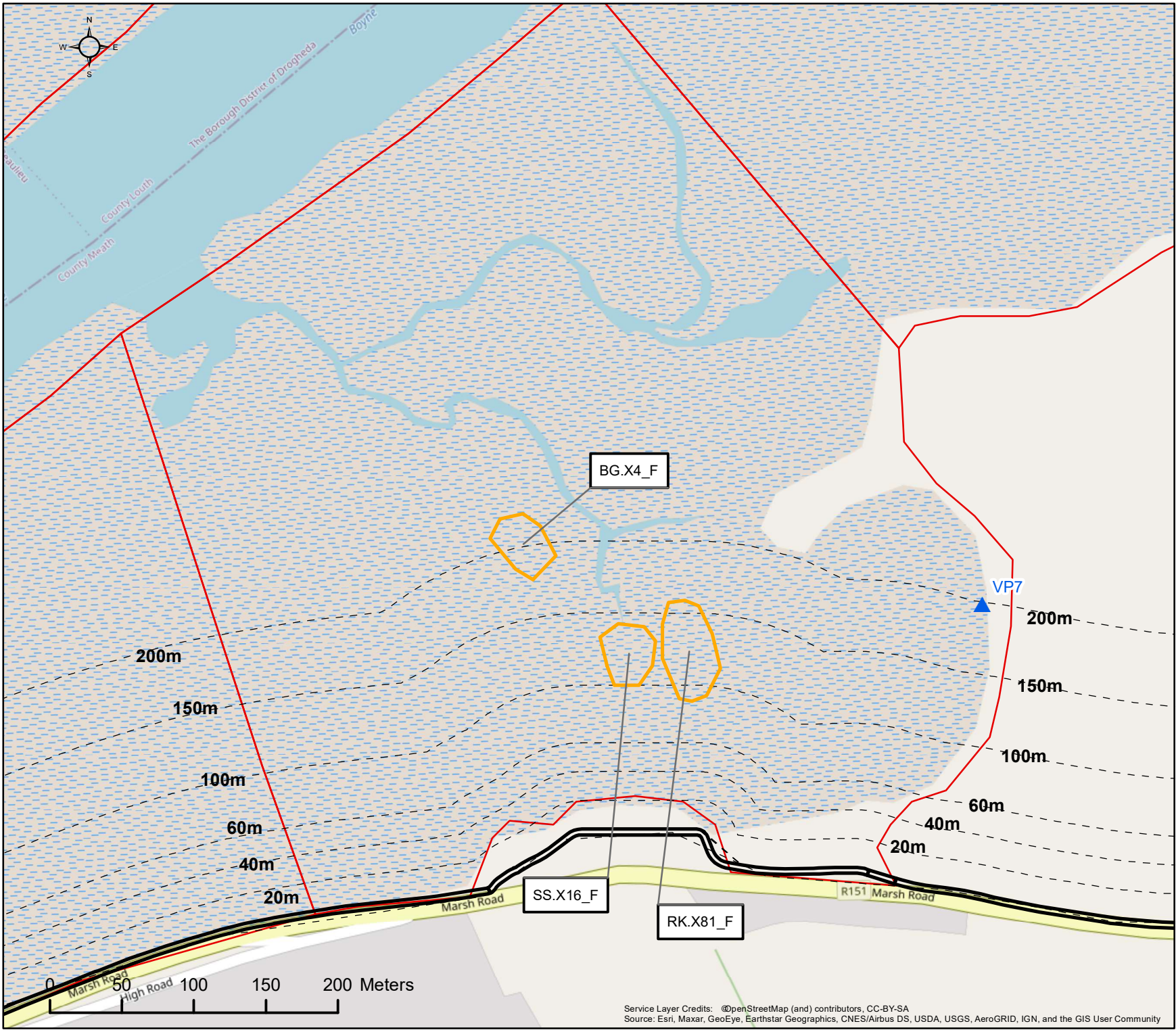
COPYRIGHT ©
INIS Ecology
All rights reserved. No part of this work may be modified or reproduced or copied in any form or by any means - graphics, electronic or mechanical, including photocopying, recording, taping or information and retrieval system, or used for any purpose than its designed purpose, without written permission of INIS Environmental Consultants Ltd

Date:	Revision:	Drawn	Checked	Authorised
01/02/2022	1286-AG-06_03_02_07_003	POC	AC	HW
-	-	-	-	-

Inis

T: +353 (0) 65 689 2441
E: info@inisenv.ie
W: www.inisecology.com
W: www.inisenv.ie

INIS Ecology
Suite 11, Shannon Commercial Properties,
Information Age Park, Gort Road,
Ennis, Co. Clare



Client: DBFL

Project: The Boyne Greenway:
Drogheda to Mornington

Title: VP7 Disturbance Survey 22/02/21
Time: 12:34 to 13:34 Tide: Falling
Count Section: OVL01



Legend:

- Water Bird Activity Area
- ▲ Water Bird Count Subsite VPs
- Boyne Greenway Route
- Count Subsites

Activity Code:

(F) = Foraging
(R) = Roosting/Other

Species ID Code:

BG = Brent Goose
RK = Redshank
SS = Sanderling

For illustrative purposes only. Map not to scale

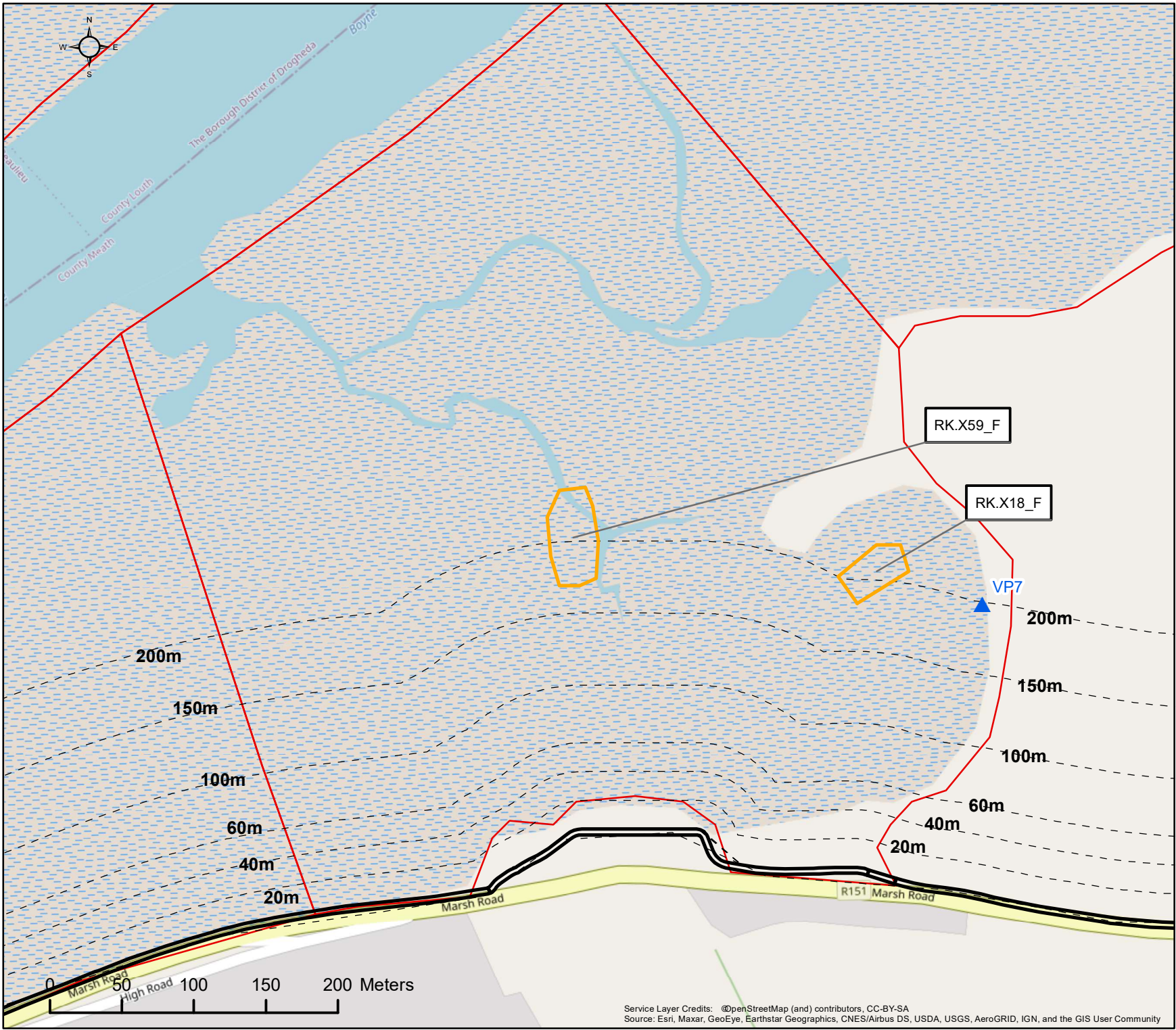
COPYRIGHT ©
INIS Ecology
All rights reserved. No part of this work may be modified or reproduced or copied in any form or by any means - graphics, electronic or mechanical, including photocopying, recording, taping or information and retrieval system, or used for any purpose than its designed purpose, without written permission of INIS Environmental Consultants Ltd

Date:	Revision:	Drawn	Checked	Authorised
01/02/2022	1286-AG-06_03_02_07_004	POC	AC	HW
-	-	-	-	-

Inis

T: +353 (0) 65 689 2441
E: info@inisenv.ie
W: www.inisecology.com
W: www.inisenv.ie

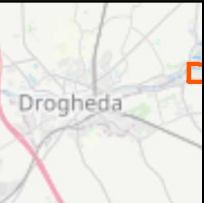
INIS Ecology
Suite 11, Shannon Commercial Properties,
Information Age Park, Gort Road,
Ennis, Co. Clare



Client: DBFL

Project: The Boyne Greenway:
Drogheda to Mornington

Title: VP7 Disturbance Survey 22/02/21
Time: 13:34 to 14:34 Tide: Low
Count Section: OVL01



Legend:

- Water Bird Activity Area
- ▲ Water Bird Count Subsite VPs
- Boyne Greenway Route
- Count Subsites

Activity Code:

(F) = Foraging
(R) = Roosting/Other

Species ID Code:

RK = Redshank

For illustrative purposes only. Map not to scale

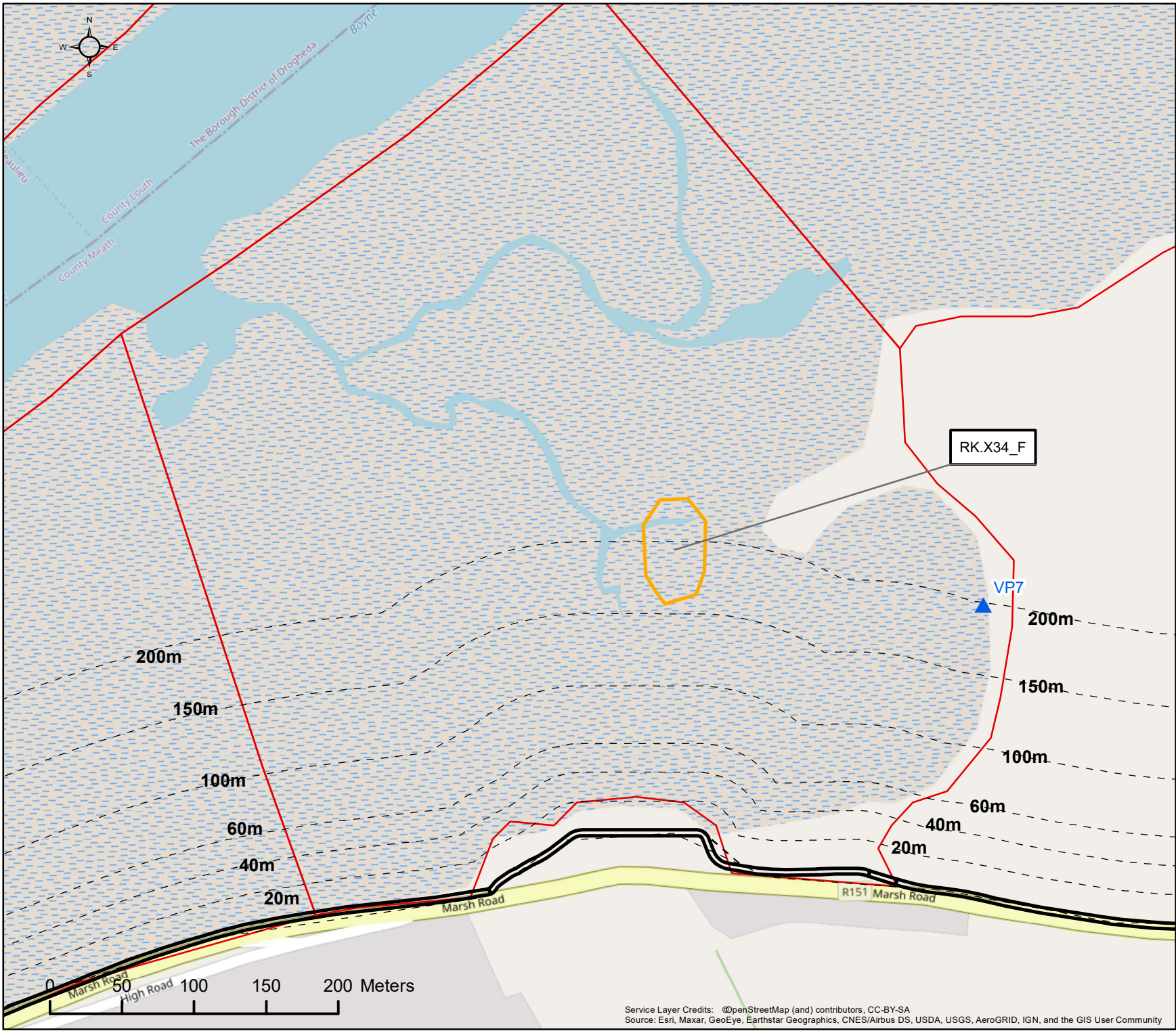
COPYRIGHT ©
INIS Ecology
All rights reserved. No part of this work may be modified or reproduced or copied in any form or by any means - graphics, electronic or mechanical, including photocopying, recording, taping or information and retrieval system, or used for any purpose than its designed purpose, without written permission of INIS Environmental Consultants Ltd

Date:	Revision:	Drawn	Checked	Authorised
01/02/2022	1286-AG-06_03_02_07_005	POC	AC	HW
-	-	-	-	-

Inis

T: +353 (0) 65 689 2441
E: info@inisenv.ie
W: www.inisecology.com
W: www.inisenv.ie

INIS Ecology
Suite 11, Shannon Commercial Properties,
Information Age Park, Gort Road,
Ennis, Co. Clare



Client: DBFL

Project: The Boyne Greenway:
Drogheda to Mornington

Title: VP7 Disturbance Survey 22/02/21
Time: 14:34 to 15:34 Tide: Rising
Count Section: OVL01

Legend:

- Water Bird Activity Area
- Water Bird Count Subsite VPs
- Boyne Greenway Route
- Count Subsites

Activity Code:

(F) = Foraging
(R) = Roosting/Other

Species ID Code:

RK = Redshank

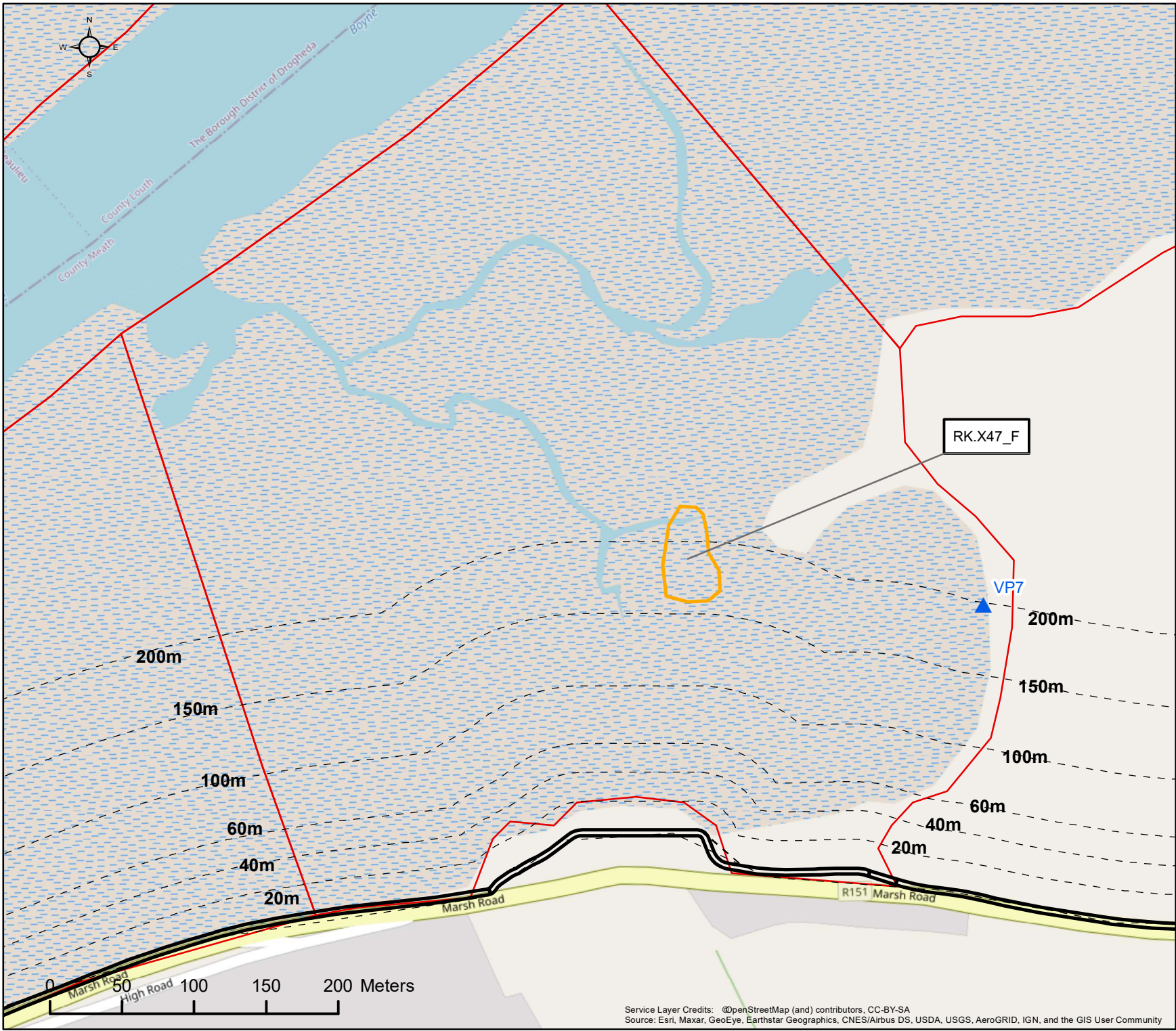
For illustrative purposes only. Map not to scale

COPYRIGHT ©
INIS Ecology
All rights reserved. No part of this work may be modified or reproduced or copied in any form or by any means - graphics, electronic or mechanical, including photocopying, recording, taping or information and retrieval system, or used for any purpose than its designed purpose, without written permission of INIS Environmental Consultants Ltd

Date:	Revision:	Drawn	Checked	Authorised
01/02/2022	1286-AG-06_03_02_07_006	POC	AC	HW
-	-	-	-	-

T: +353 (0) 65 689 2441
E: info@inisev.ie
W: www.inisecology.com
W: www.inisev.ie

INIS Ecology
Suite 11, Shannon Commercial Properties,
Information Age Park, Gort Road,
Ennis, Co. Clare



Client: DBFL

Project: The Boyne Greenway:
Drogheda to Mornington

Title: VP7 Disturbance Survey 22/02/21
Time: 15:34 to 16:34 Tide: Rising
Count Section: OVL01



Legend:

- Water Bird Activity Area
- Water Bird Count Subsite VPs
- Boyne Greenway Route
- Count Subsites

Activity Code:

(F) = Foraging
(R) = Roosting/Other

Species ID Code:

RK = Redshank

For illustrative purposes only. Map not to scale

COPYRIGHT ©
INIS Ecology
All rights reserved. No part of this work may be modified or reproduced or copied in any form or by any means - graphics, electronic or mechanical, including photocopying, recording, taping or information and retrieval system, or used for any purpose than its designed purpose, without written permission of INIS Environmental Consultants Ltd

Date:	Revision:	Drawn	Checked	Authorised
01/02/2022	1286-AG-06_03_02_07_007	POC	AC	HW
-	-	-	-	-

Inis

T: +353 (0) 65 689 2441
E: info@inisenv.ie
W: www.inisecology.com
W: www.inisenv.ie

INIS Ecology
Suite 11, Shannon Commercial Properties,
Information Age Park, Gort Road,
Ennis, Co. Clare