

Client: DBFL

Project: The Boyne Greenway:  
Drogheda to Mornington

Title: VP1 Disturbance Survey 04/10/21  
Time: 12:00 to 12.38 Tide: Falling  
Count Section: OZL02.

**Legend:**

- Water Bird Activity Area
- Water Bird Count Subsite VPs
- Count Subsites
- Boyne Greenway Route

**Activity Code:**  
(F) = Foraging  
(R) = Roosting/Other

**Species ID Code:**  
BW = Black-tailed Godwit  
CU = Curlew  
MA = Mallard  
RK = Redshank  
WN = Wigeon

For illustrative purposes only. Map not to scale

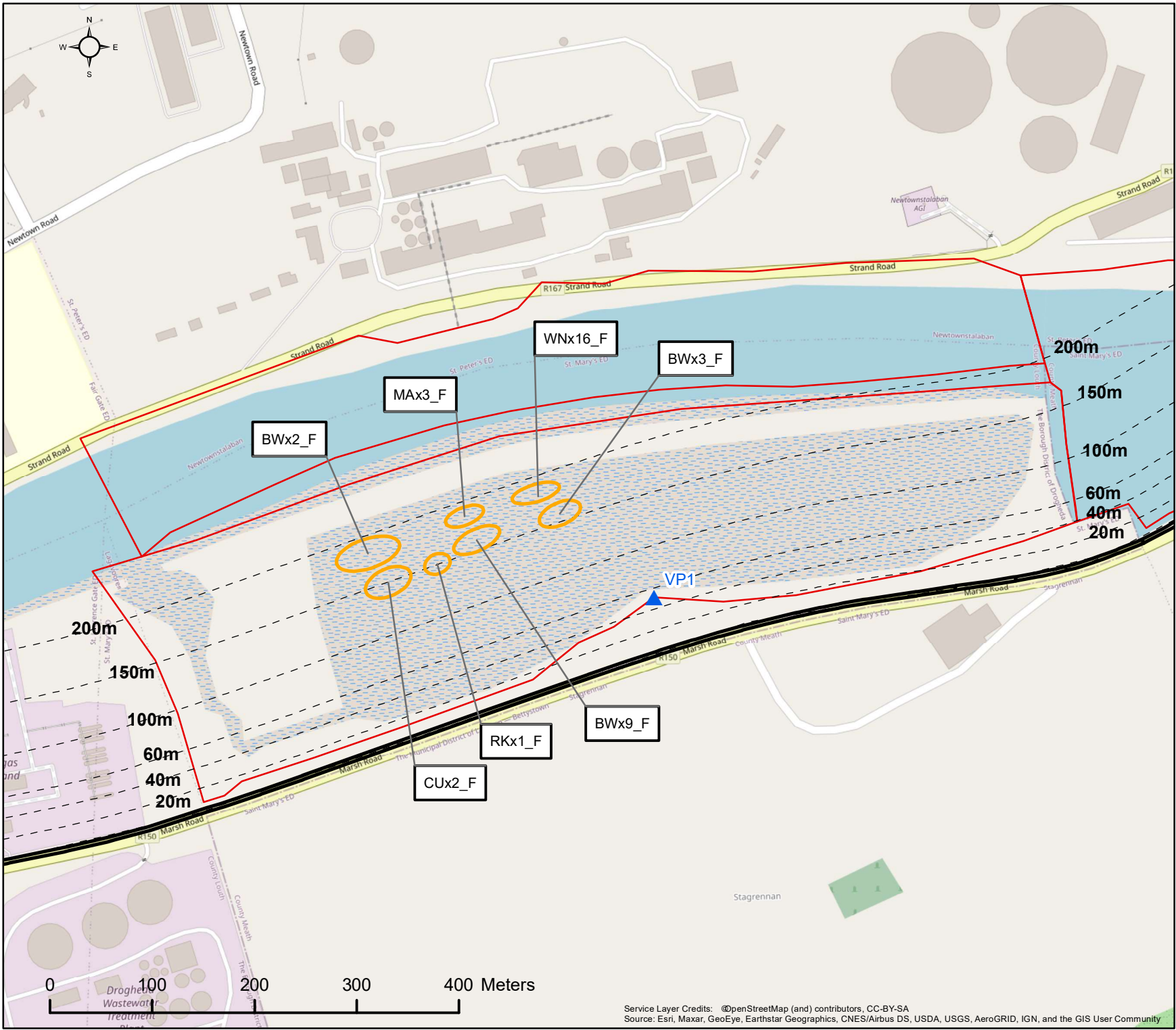
COPYRIGHT ©  
INIS Ecology  
All rights reserved. No part of this work may be modified or reproduced or copied in any form or by any means - graphics, electronic or mechanical, including photocopying, recording, taping or information and retrieval system, or used for any purpose than its designed purpose, without written permission of INIS Environmental Consultants Ltd

Date:	Revision:	Drawn	Checked	Authorised
03/02/2022	1286-AG-06_03_06_01_001	POC	AC	HW
-	-	-	-	-

T: +353 (0) 65 689 2441  
E: info@inisenv.ie  
W: www.inisecology.com  
W: www.inisenv.ie

INIS Ecology  
Suite 11, Shannon Commercial Properties,  
Information Age Park, Gort Road,  
Ennis, Co. Clare

Service Layer Credits: ©OpenStreetMap (and) contributors, CC-BY-SA  
Source: Esri, Maxar, GeoEye, Earthstar Geographics, CNES/Airbus DS, USDA, USGS, AeroGRID, IGN, and the GIS User Community



Client: DBFL

Project: The Boyne Greenway:  
Drogheda to Mornington

Title: VP1 Disturbance Survey 04/10/21  
Time: 12:38 to 13:38 Tide: Falling  
Count Section: OZL02.



Legend:

- Water Bird Activity Area
- Water Bird Count Subsite VPs
- Count Subsites
- Boyne Greenway Route

Activity Code:

(F) = Foraging  
(R) = Roosting/Other

Species ID Code:

BW = Black-tailed Godwit  
CU = Curlew  
MA = Mallard  
RK = Redshank  
WN = Wigeon

For illustrative purposes only. Map not to scale

COPYRIGHT ©  
INIS Ecology  
All rights reserved. No part of this work may be modified or reproduced or copied in any form or by any means - graphics, electronic or mechanical, including photocopying, recording, taping or information and retrieval system, or used for any purpose than its designed purpose, without written permission of INIS Environmental Consultants Ltd

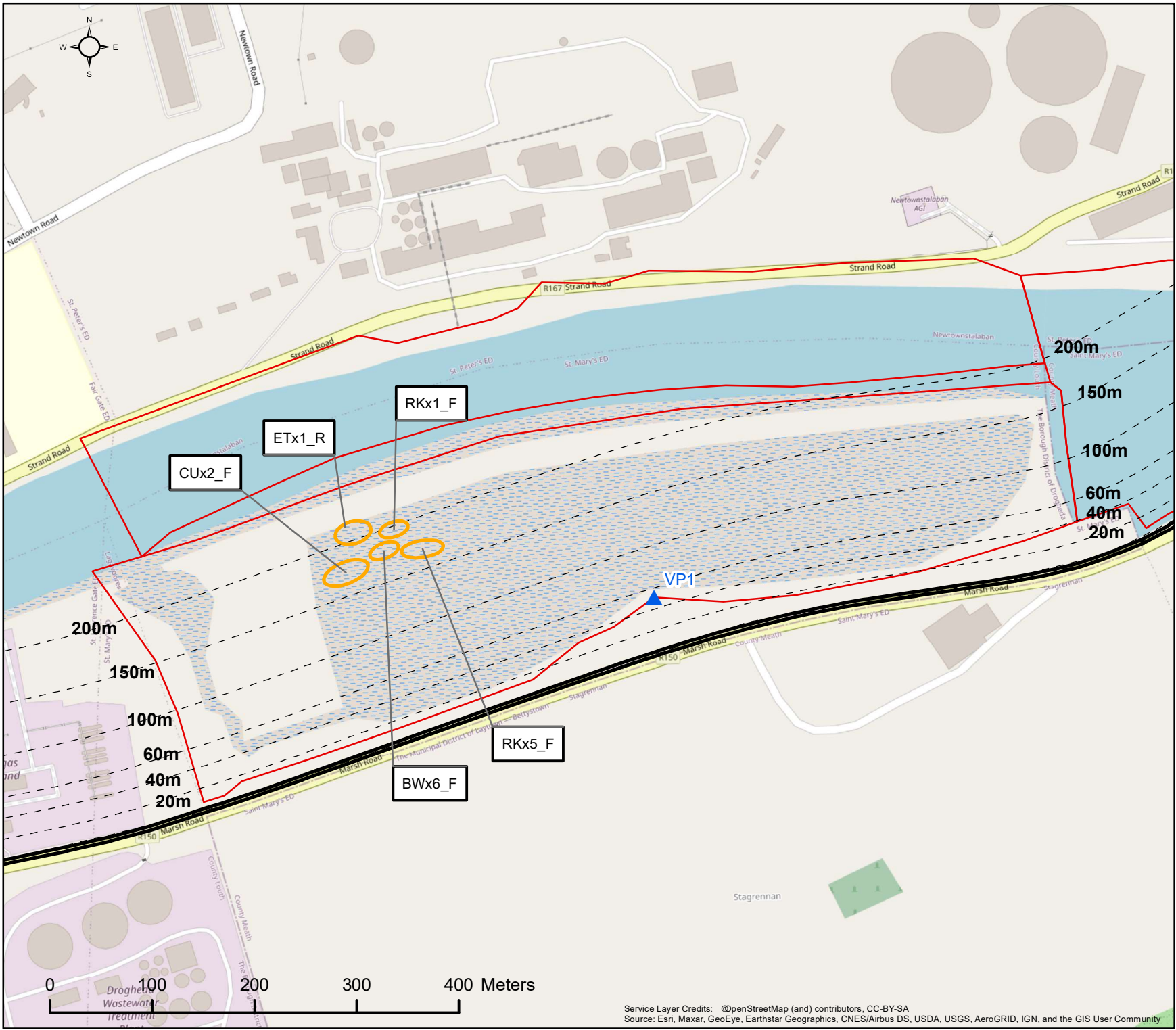
Date:	Revision:	Drawn	Checked	Authorised
03/02/2022	1286-AG-06_03_06_01_002	POC	AC	HW
-	-	-	-	-

**Inis**

T: +353 (0) 65 689 2441  
E: info@inisenv.ie  
W: www.inisecology.com  
W: www.inisenv.ie

INIS Ecology  
Suite 11, Shannon Commercial Properties,  
Information Age Park, Gort Road,  
Ennis, Co. Clare





Client: DBFL

Project: The Boyne Greenway:  
Drogheda to Mornington

Title: VP1 Disturbance Survey 04/10/21  
Time: 13:38 to 14.38 Tide: Falling  
Count Section: OZL02.



Legend:

- Water Bird Activity Area
- Water Bird Count Subsite VPs
- Count Subsites
- Boyne Greenway Route

Activity Code:

(F) = Foraging  
(R) = Roosting/Other

Species ID Code:

BW = Black-tailed Godwit  
CU = Curlew  
ET = Little Erget  
RK = Redshank

For illustrative purposes only. Map not to scale

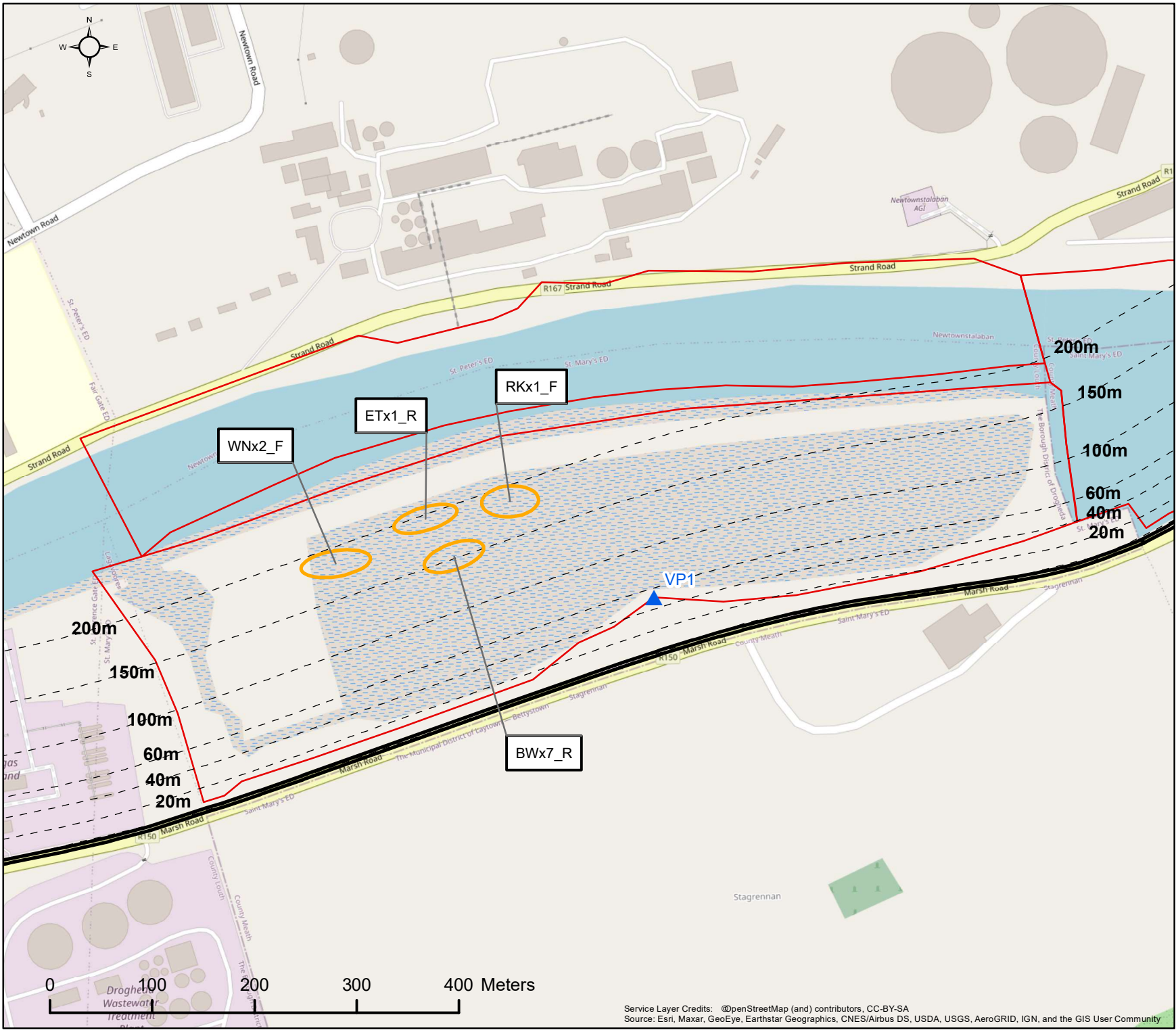
COPYRIGHT ©  
INIS Ecology  
All rights reserved. No part of this work may be modified or reproduced or copied in any form or by any means - graphics, electronic or mechanical, including photocopying, recording, taping or information and retrieval system, or used for any purpose than its designed purpose, without written permission of INIS Environmental Consultants Ltd

Date:	Revision:	Drawn	Checked	Authorised
03/02/2022	1286-AG-06_03_06_01_003	POC	AC	HW
-	-	-	-	-

**Inis**

T: +353 (0) 65 689 2441  
E: info@inisenv.ie  
W: www.inisecology.com  
W: www.inisenv.ie

INIS Ecology  
Suite 11, Shannon Commercial Properties,  
Information Age Park, Gort Road,  
Ennis, Co. Clare



Client: DBFL

Project: The Boyne Greenway:  
Drogheda to Mornington

Title: VP1 Disturbance Survey 04/10/21  
Time: 14:38 to 15.38 Tide: Falling  
Count Section: OZL02.



Legend:

- Water Bird Activity Area
- Water Bird Count Subsite VPs
- Count Subsites
- Boyne Greenway Route

Activity Code:

(F) = Foraging  
(R) = Roosting/Other

Species ID Code:

BW = Black-tailed Godwit  
ET = Little Egret  
RK = Redshank  
WN = Wigeon

For illustrative purposes only. Map not to scale

COPYRIGHT ©  
INIS Ecology  
All rights reserved. No part of this work may be modified or reproduced or copied in any form or by any means - graphics, electronic or mechanical, including photocopying, recording, taping or information and retrieval system, or used for any purpose than its designed purpose, without written permission of INIS Environmental Consultants Ltd

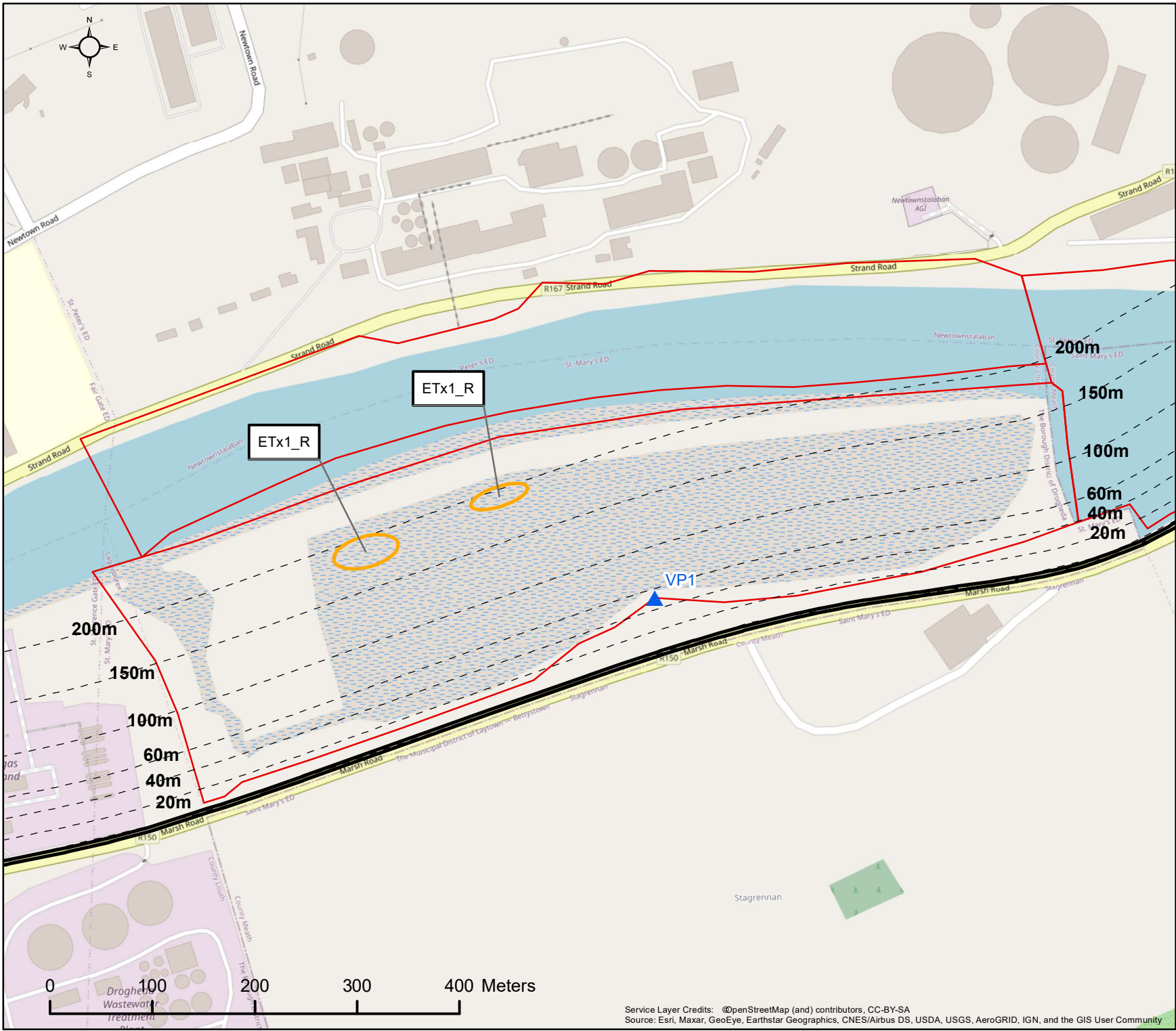
Date:	Revision:	Drawn	Checked	Authorised
03/02/2022	1286-AG-06_03_06_01_004	POC	AC	HW
-	-	-	-	-

**Inis**

T: +353 (0) 65 689 2441  
E: info@inisenv.ie  
W: www.inisecology.com  
W: www.inisenv.ie

INIS Ecology  
Suite 11, Shannon Commercial Properties,  
Information Age Park, Gort Road,  
Ennis, Co. Clare





Client: DBFL

Project: The Boyne Greenway:  
Drogheda to Mornington

Title: VP1 Disturbance Survey 04/10/21  
Time: 15:38 to 16.38 Tide: Low  
Count Section: OZL02.



**Legend:**

- Water Bird Activity Area
- Water Bird Count Subsite VPs
- Count Subsites
- Boyne Greenway Route

**Activity Code:**  
(F) = Foraging  
(R) = Roosting/Other

**Species ID Code:**  
ET = Little Erget

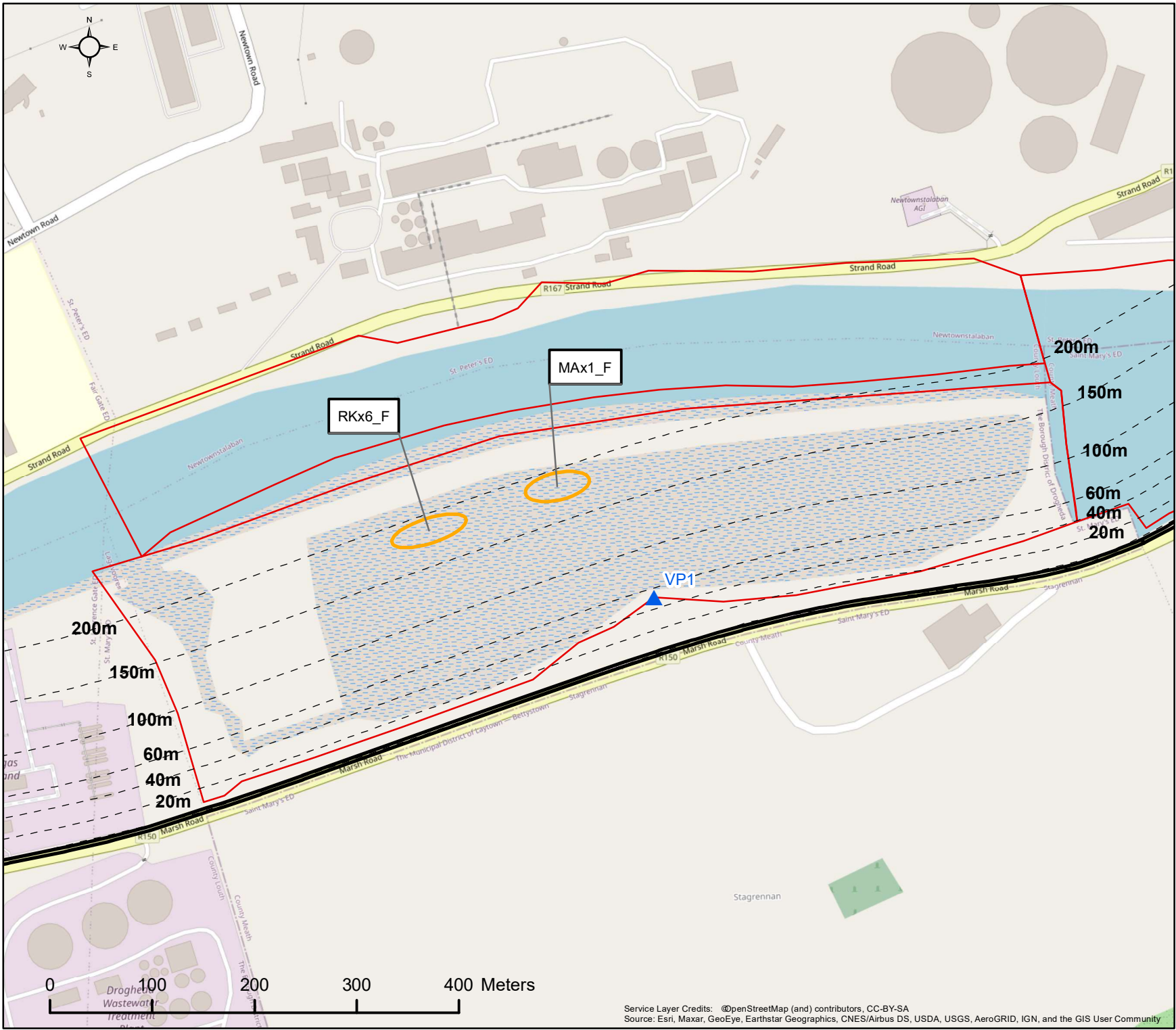
For illustrative purposes only. Map not to scale

**COPYRIGHT ©**  
INIS Ecology  
All rights reserved. No part of this work may be modified or reproduced or copied in any form or by any means - graphics, electronic or mechanical, including photocopying, recording, taping or information and retrieval system, or used for any purpose than its designed purpose, without written permission of INIS Environmental Consultants Ltd

Date:	Revision:	Drawn	Checked	Authorised
03/02/2022	1286-AG-06_03_06_01_005	POC	AC	HW
-	-	-	-	-

**Inis**  
INIS Ecology  
Suite 11, Shannon Commercial Properties,  
Information Age Park, Gort Road,  
Ennis, Co. Clare

T: +353 (0) 65 689 2441  
E: info@inisenv.ie  
W: www.inisecology.com  
W: www.inisenv.ie



Client: DBFL

Project: The Boyne Greenway:  
Drogheda to Mornington

Title: VP1 Disturbance Survey 04/10/21  
Time: 16:38 to 17.38 Tide: Rising  
Count Section: OZL02.



Legend:

- Water Bird Activity Area
- Water Bird Count Subsite VPs
- Count Subsites
- Boyne Greenway Route

Activity Code:

(F) = Foraging  
(R) = Roosting/Other

Species ID Code:

MA = Mallard  
RK = Redshank

For illustrative purposes only. Map not to scale

COPYRIGHT ©  
INIS Ecology  
All rights reserved. No part of this work may be modified or reproduced or copied in any form or by any means - graphics, electronic or mechanical, including photocopying, recording, taping or information and retrieval system, or used for any purpose than its designed purpose, without written permission of INIS Environmental Consultants Ltd

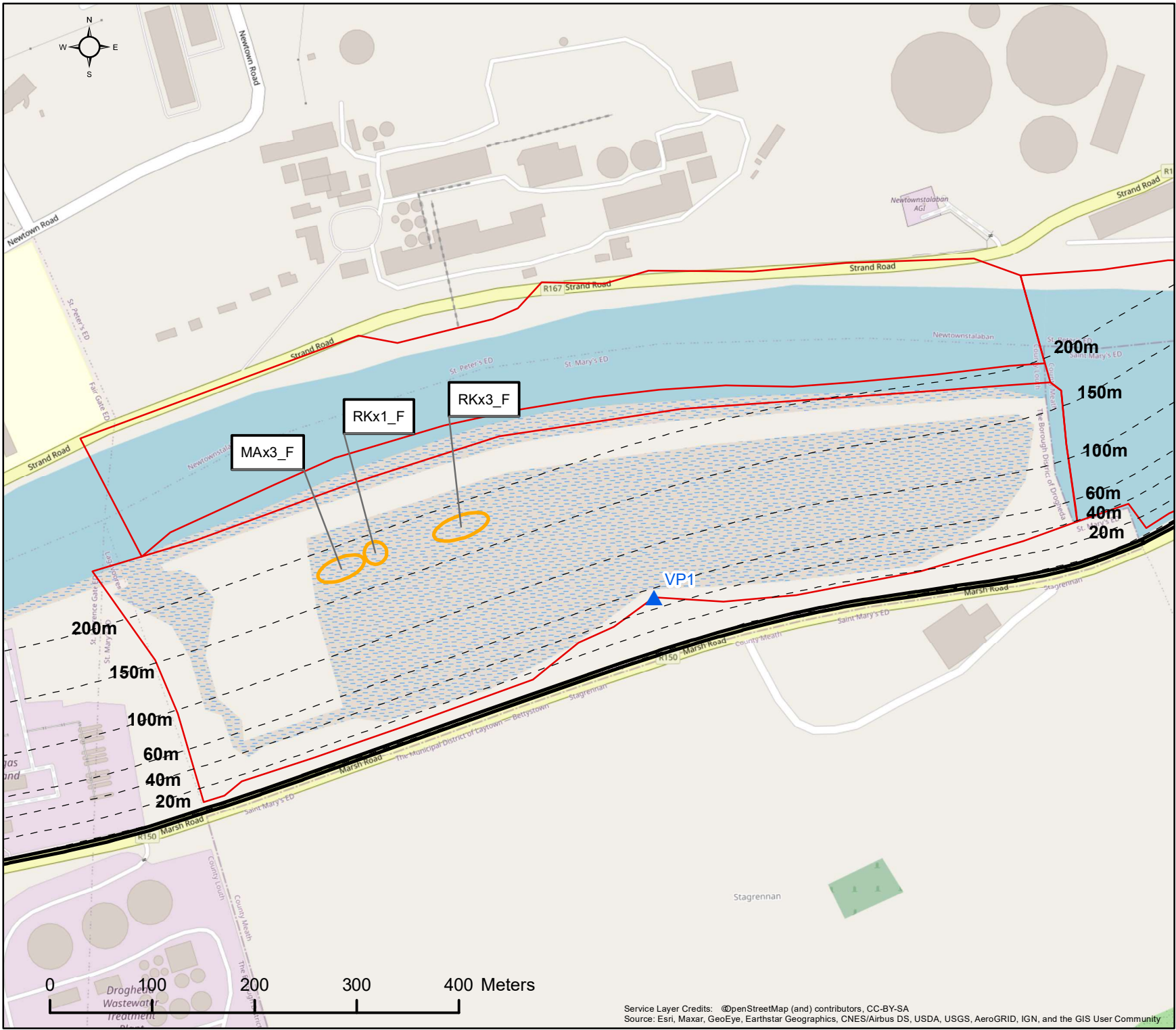
Date:	Revision:	Drawn	Checked	Authorised
03/02/2022	1286-AG-06_03_06_01_006	POC	AC	HW
-	-	-	-	-

**Inis**

T: +353 (0) 65 689 2441  
E: info@inisenvironment.ie  
W: www.inisecology.com  
W: www.inisenvironment.ie

INIS Ecology  
Suite 11, Shannon Commercial Properties,  
Information Age Park, Gort Road,  
Ennis, Co. Clare





Client: DBFL

Project: The Boyne Greenway:  
Drogheda to Mornington

Title: VP1 Disturbance Survey 04/10/21  
Time: 17:38 to 18.38 Tide: Rising  
Count Section: OZL02.



Legend:

- Water Bird Activity Area
- Water Bird Count Subsite VPs
- Count Subsites
- Boyne Greenway Route

Activity Code:

(F) = Foraging  
(R) = Roosting/Other

Species ID Code:

MA = Mallard  
RK = Redshank

For illustrative purposes only. Map not to scale

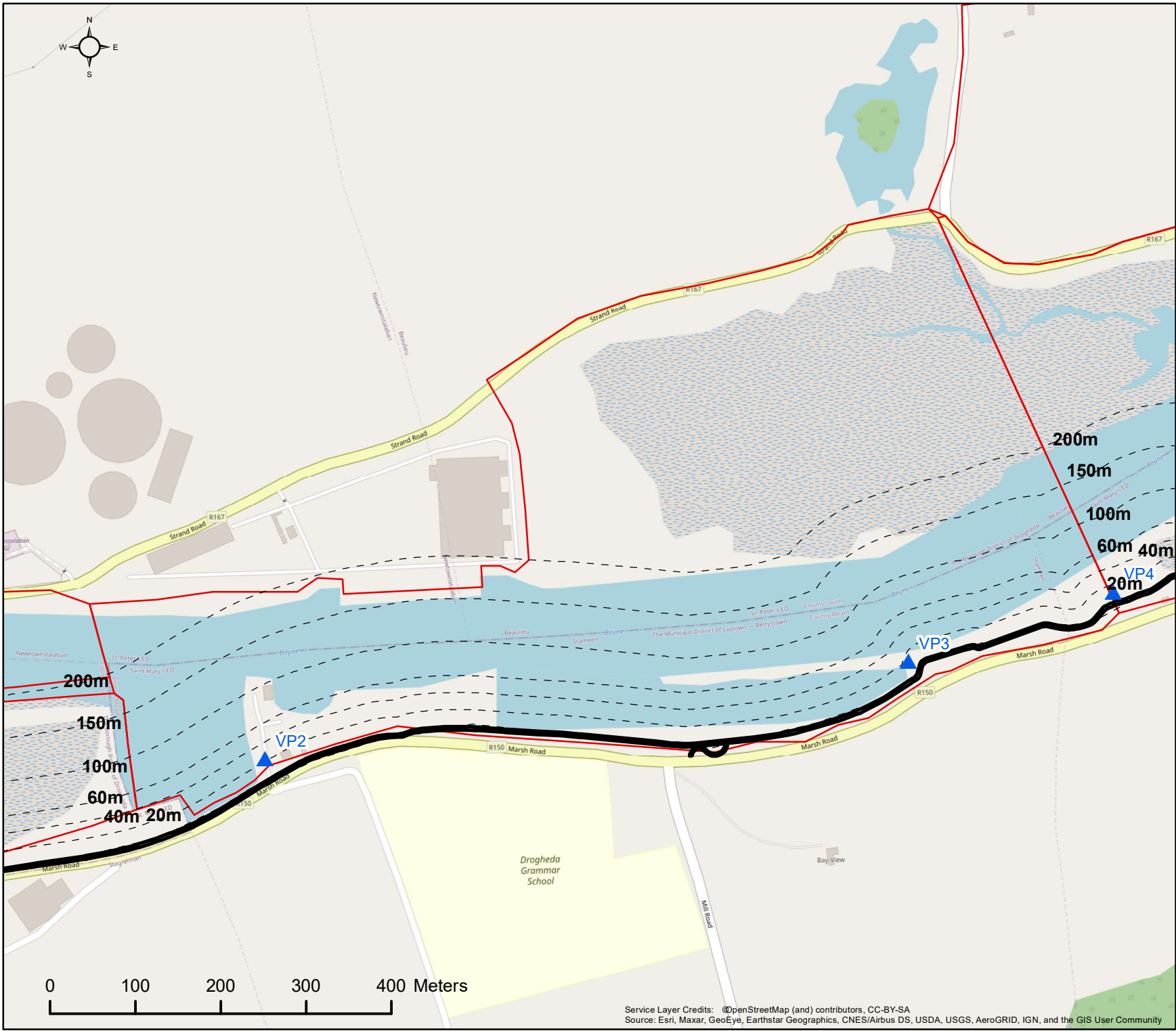
COPYRIGHT ©  
INIS Ecology  
All rights reserved. No part of this work may be modified or reproduced or copied in any form or by any means - graphics, electronic or mechanical, including photocopying, recording, taping or information and retrieval system, or used for any purpose than its designed purpose, without written permission of INIS Environmental Consultants Ltd

Date:	Revision:	Drawn	Checked	Authorised
03/02/2022	1286-AG-06_03_06_01_007	POC	AC	HW
-	-	-	-	-

**Inis**

T: +353 (0) 65 689 2441  
E: info@inisenv.ie  
W: www.inisecology.com  
W: www.inisenv.ie



INIS Ecology  
Suite 11, Shannon Commercial Properties,  
Information Age Park, Gort Road,  
Ennis, Co. Clare



Client: DBFL

Project: The Boyne Greenway:  
Drogheda to Mornington

Title: VP2 Disturbance Survey 13/10/21  
Time: 07:50 to 08:19 Tide: Falling  
Count Section: OZL03



Legend:

Nil Observations of Note

- ▲ Water Bird Count Subsite VPs
- Boyne Greenway Route
- Count Subsites

For illustrative purposes only. Map not to scale

COPYRIGHT ©  
INIS Ecology  
All rights reserved. No part of this work may be modified or reproduced or copied in any form or by any means - graphics, electronic or mechanical, including photocopying, recording, taping or information and retrieval system, or used for any purpose than its designed purpose, without written permission of INIS Environmental Consultants Ltd

Date:	Revision:	Drawn	Checked	Authorised
03/02/2022	1286-AG-06_03_06_02_001	POC	AC	HW
-	-	-	-	-

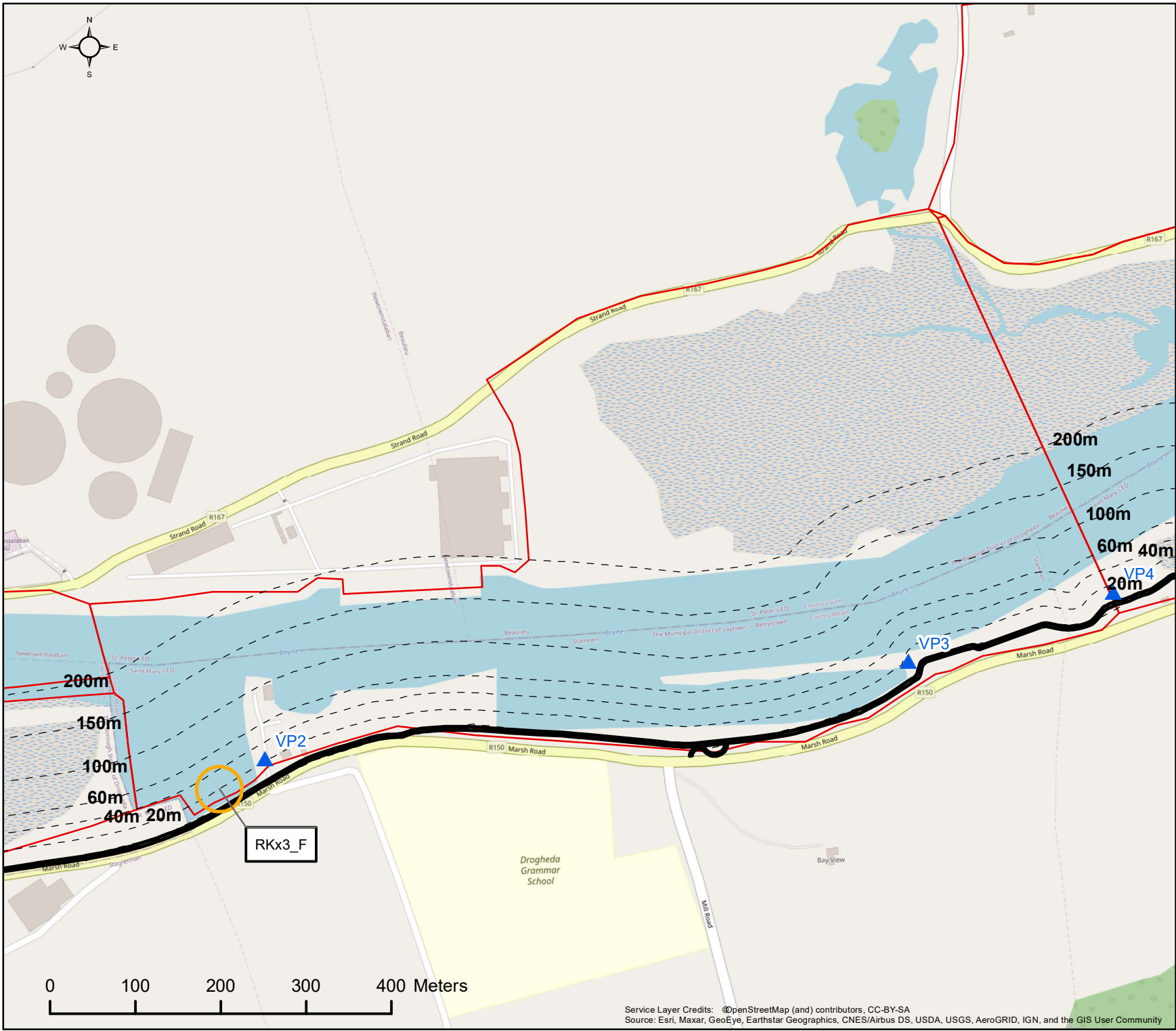
**Inis**

INIS Ecology  
Suite 11, Shannon Commercial Properties,  
Information Age Park, Gort Road,  
Ennis, Co. Clare

T: +353 (0) 65 689 2441  
E: [info@inisenv.ie](mailto:info@inisenv.ie)  
W: [www.inisecology.com](http://www.inisecology.com)  
W: [www.inisenv.ie](http://www.inisenv.ie)

Service Layer Credits: ©OpenStreetMap (and) contributors, CC-BY-SA  
Source: Esri, Maxar, GeoEye, Earthstar Geographics, CNES/Airbus DS, USDA, USGS, AeroGRID, IGN, and the GIS User Community





Client: DBFL

Project: The Boyne Greenway:  
Drogheda to Mornington

Title: VP2 Disturbance Survey 13/10/21  
Time: 08:19 to 09:19 Tide: Falling  
Count Section: OZL03



Legend:

- Water Bird Activity Area
- Water Bird Count Subsite VPs
- Boyne Greenway Route
- Count Subsites

Activity Code:  
(F) = Foraging  
(R) = Roosting/Other

Species ID Code:  
RK = Redshank

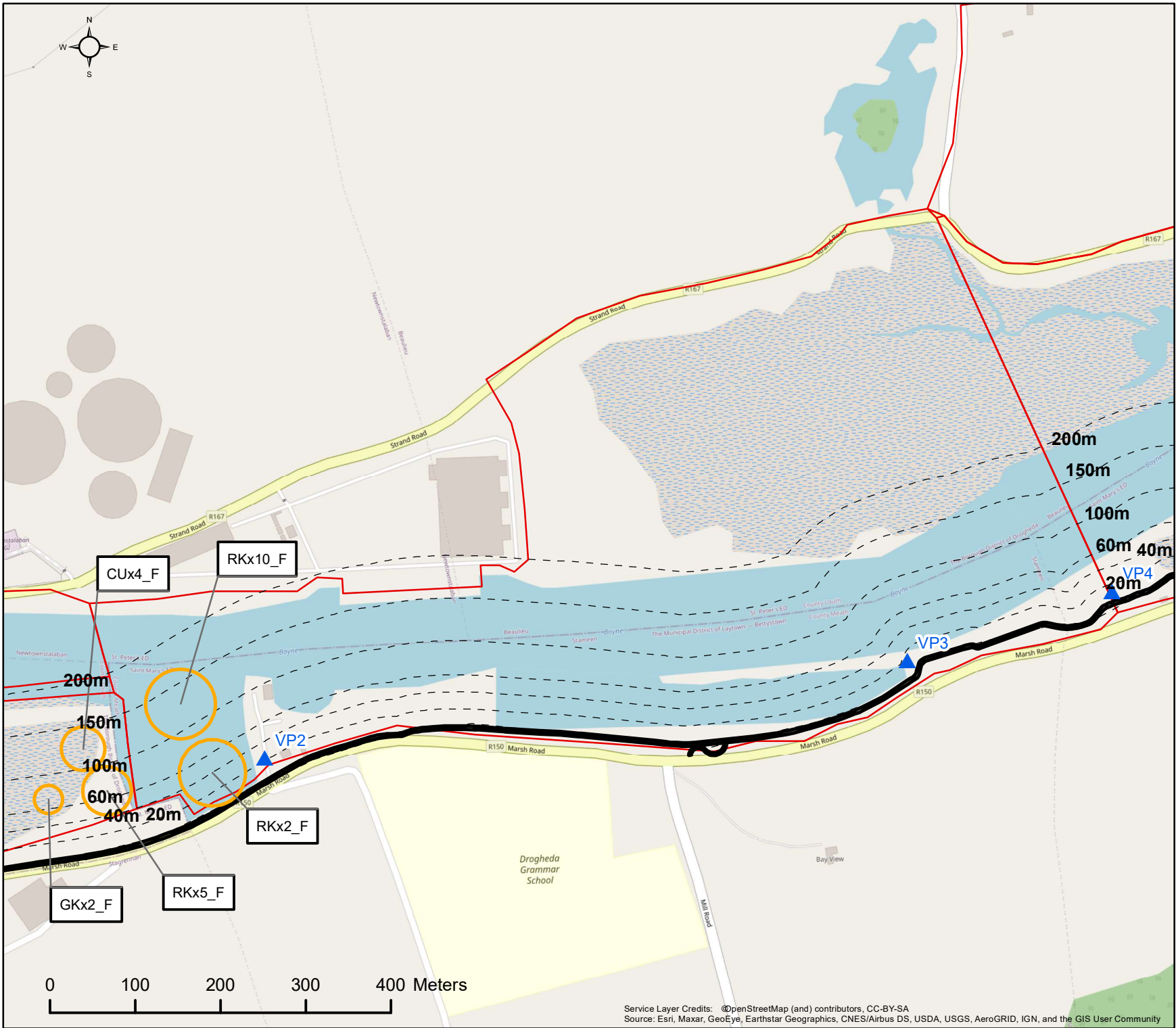
For illustrative purposes only. Map not to scale

COPYRIGHT ©  
INIS Ecology  
All rights reserved. No part of this work may be modified or reproduced or copied in any form or by any means - graphics, electronic or mechanical, including photocopying, recording, taping or information and retrieval system, or used for any purpose than its designed purpose, without written permission of INIS Environmental Consultants Ltd

Date:	Revision:	Drawn	Checked	Authorised
03/02/2022	1286-AG-06_03_06_02_002	POC	AC	HW
-	-	-	-	-

T: +353 (0) 65 689 2441  
E: info@inisenv.ie  
W: www.inisecology.com  
W: www.inisenv.ie

INIS Ecology  
Suite 11, Shannon Commercial Properties,  
Information Age Park, Gort Road,  
Ennis, Co. Clare



Client: DBFL

Project: The Boyne Greenway:  
Drogheda to Mornington

Title: VP2 Disturbance Survey 13/10/21  
Time: 09:19 to 10:19 Tide: Falling  
Count Section: OZL03



Legend:

- Water Bird Activity Area
- Water Bird Count Subsite VPs
- Boyne Greenway Route
- Count Subsites

Activity Code:

(F) = Foraging  
(R) = Roosting/Other

Species ID Code:

CU = Curlew  
GK = Greenshank  
RK = Redshank

For illustrative purposes only. Map not to scale

COPYRIGHT ©  
INIS Ecology  
All rights reserved. No part of this work may be modified or reproduced or copied in any form or by any means - graphics, electronic or mechanical, including photocopying, recording, taping or information and retrieval system, or used for any purpose than its designed purpose, without written permission of INIS Environmental Consultants Ltd

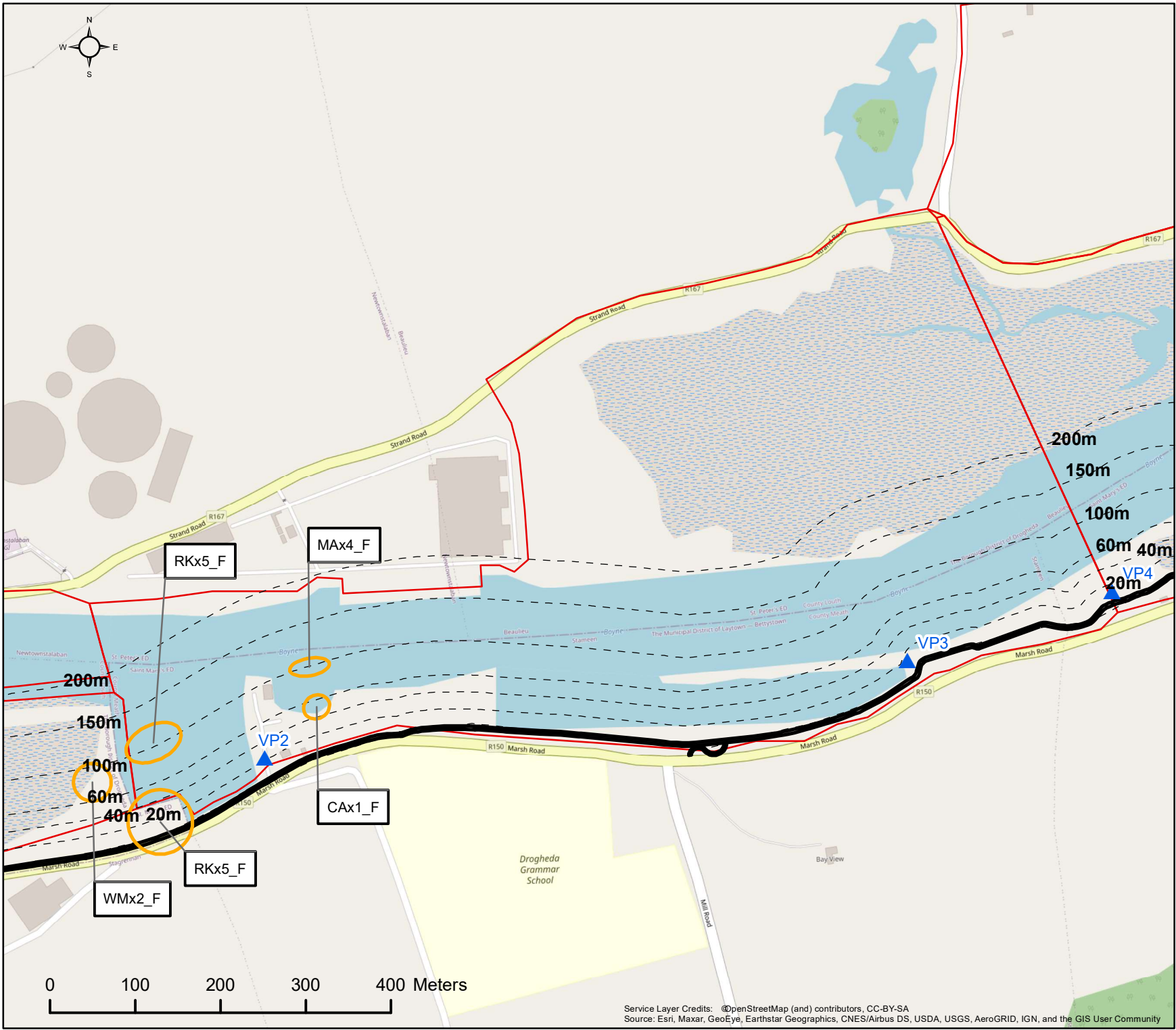
Date:	Revision:	Drawn	Checked	Authorised
03/02/2022	1286-AG-06_03_06_02_003	POC	AC	HW
-	-	-	-	-

**Inis**

T: +353 (0) 65 689 2441  
E: info@inisenv.ie  
W: www.inisecology.com  
W: www.inisenv.ie

INIS Ecology  
Suite 11, Shannon Commercial Properties,  
Information Age Park, Gort Road,  
Ennis, Co. Clare





Client: DBFL

Project: The Boyne Greenway:  
Drogheda to Mornington

Title: VP2 Disturbance Survey 13/10/21  
Time: 10:19 to 11:19 Tide: Falling  
Count Section: OZL03



Legend:

- Water Bird Activity Area
- Water Bird Count Subsite VPs
- Boyne Greenway Route
- Count Subsites

Activity Code:

(F) = Foraging  
(R) = Roosting/Other

Species ID Code:

CA = Cormorant  
MA = Mallard  
RK = Redshank  
WM = Whimbrel

For illustrative purposes only. Map not to scale

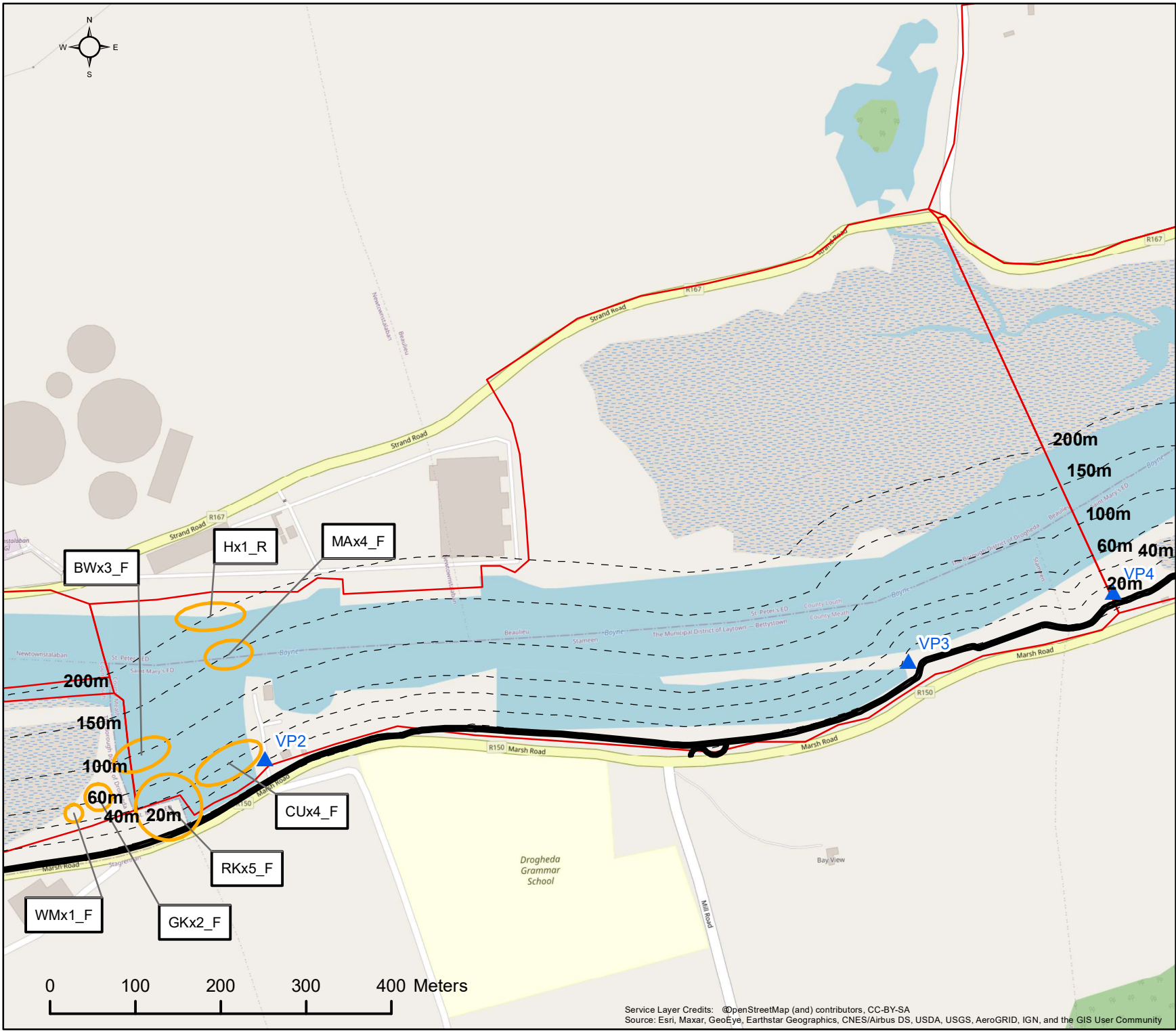
COPYRIGHT ©  
INIS Ecology  
All rights reserved. No part of this work may be modified or reproduced or copied in any form or by any means - graphics, electronic or mechanical, including photocopying, recording, taping or information and retrieval system, or used for any purpose than its designed purpose, without written permission of INIS Environmental Consultants Ltd

Date:	Revision:	Drawn	Checked	Authorised
03/02/2022	1286-AG-06_03_06_02_004	POC	AC	HW
-	-	-	-	-

**Inis**

T: +353 (0) 65 689 2441  
E: info@inisenv.ie  
W: www.inisecology.com  
W: www.inisenv.ie

INIS Ecology  
Suite 11, Shannon Commercial Properties,  
Information Age Park, Gort Road,  
Ennis, Co. Clare



Client: DBFL

Project: The Boyne Greenway:  
Drogheda to Mornington

Title: VP2 Disturbance Survey 13/10/21  
Time: 11:19 to 12:19 Tide: Low  
Count Section: OZL03

**Legend:**

- Water Bird Activity Area
- Water Bird Count Subsite VPs
- Boyne Greenway Route
- Count Subsites

**Activity Code:**

(F) = Foraging  
(R) = Roosting/Other

**Species ID Code:**

BW = Black-tailed Godwit  
CU = Curlew  
GK = Greenshank  
H. = Heron  
MA = Mallard  
RK = Redshank  
WM = Whimbrel

For illustrative purposes only. Map not to scale

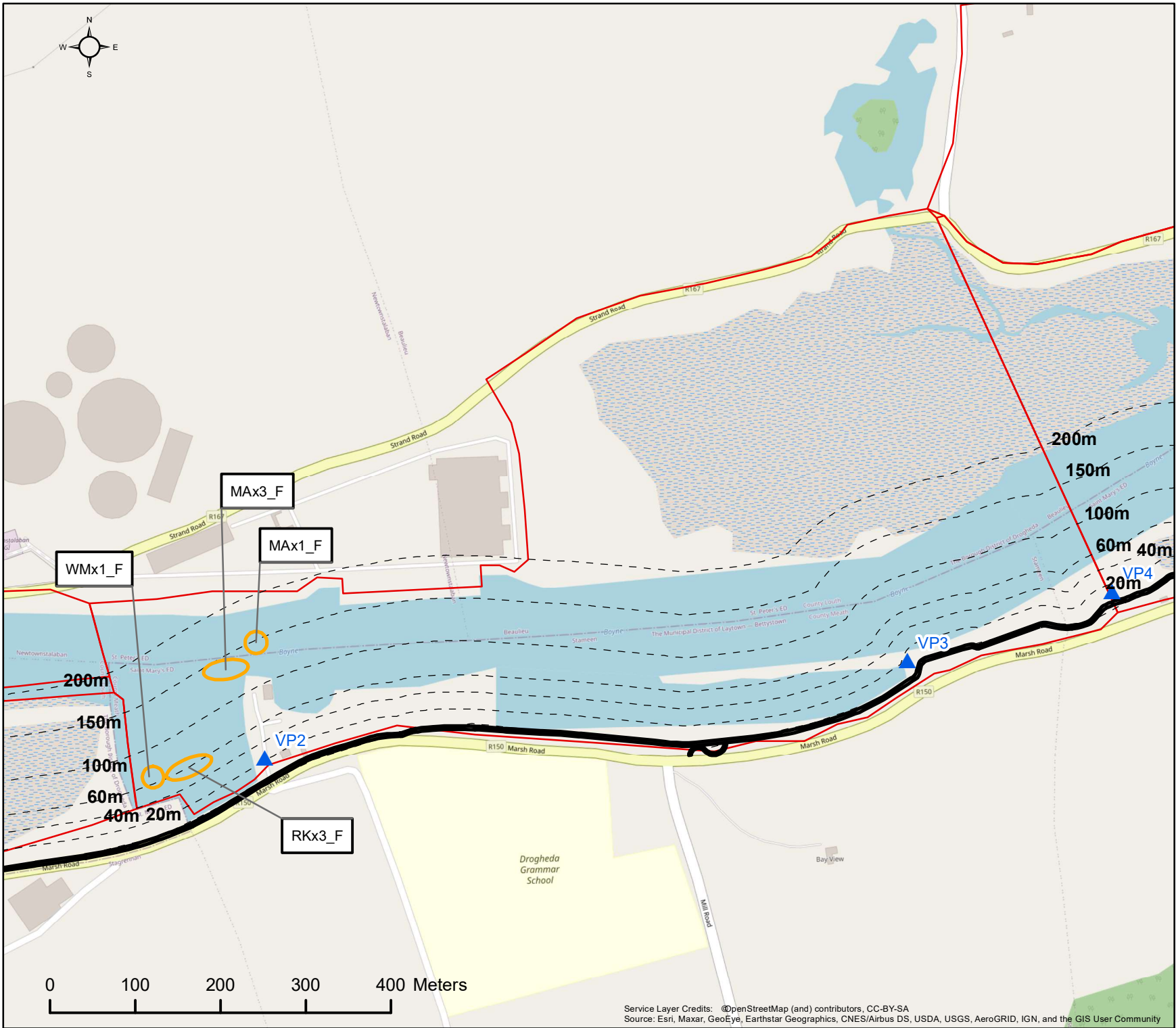
COPYRIGHT ©  
INIS Ecology  
All rights reserved. No part of this work may be modified or reproduced or copied in any form or by any means - graphics, electronic or mechanical, including photocopying, recording, taping or information and retrieval system, or used for any purpose than its designed purpose, without written permission of INIS Environmental Consultants Ltd

Date:	Revision:	Drawn	Checked	Authorised
03/02/2022	1286-AG-06_03_06_02_005	POC	AC	HW
-	-	-	-	-

T: +353 (0) 65 689 2441  
E: [info@inisenv.ie](mailto:info@inisenv.ie)  
W: [www.inisecology.com](http://www.inisecology.com)  
W: [www.inisenv.ie](http://www.inisenv.ie)

INIS Ecology  
Suite 11, Shannon Commercial Properties,  
Information Age Park, Gort Road,  
Ennis, Co. Clare





Client: DBFL

Project: The Boyne Greenway:  
Drogheda to Mornington

Title: VP2 Disturbance Survey 13/10/21  
Time: 12:19 to 13:19 Tide: Rising  
Count Section: OZL03



Legend:

- Water Bird Activity Area
- Water Bird Count Subsite VPs
- Boyne Greenway Route
- Count Subsites

Activity Code:

(F) = Foraging  
(R) = Roosting/Other

Species ID Code:

MA = Mallard  
RK = Redshank  
WM = Whimbrel

For illustrative purposes only. Map not to scale

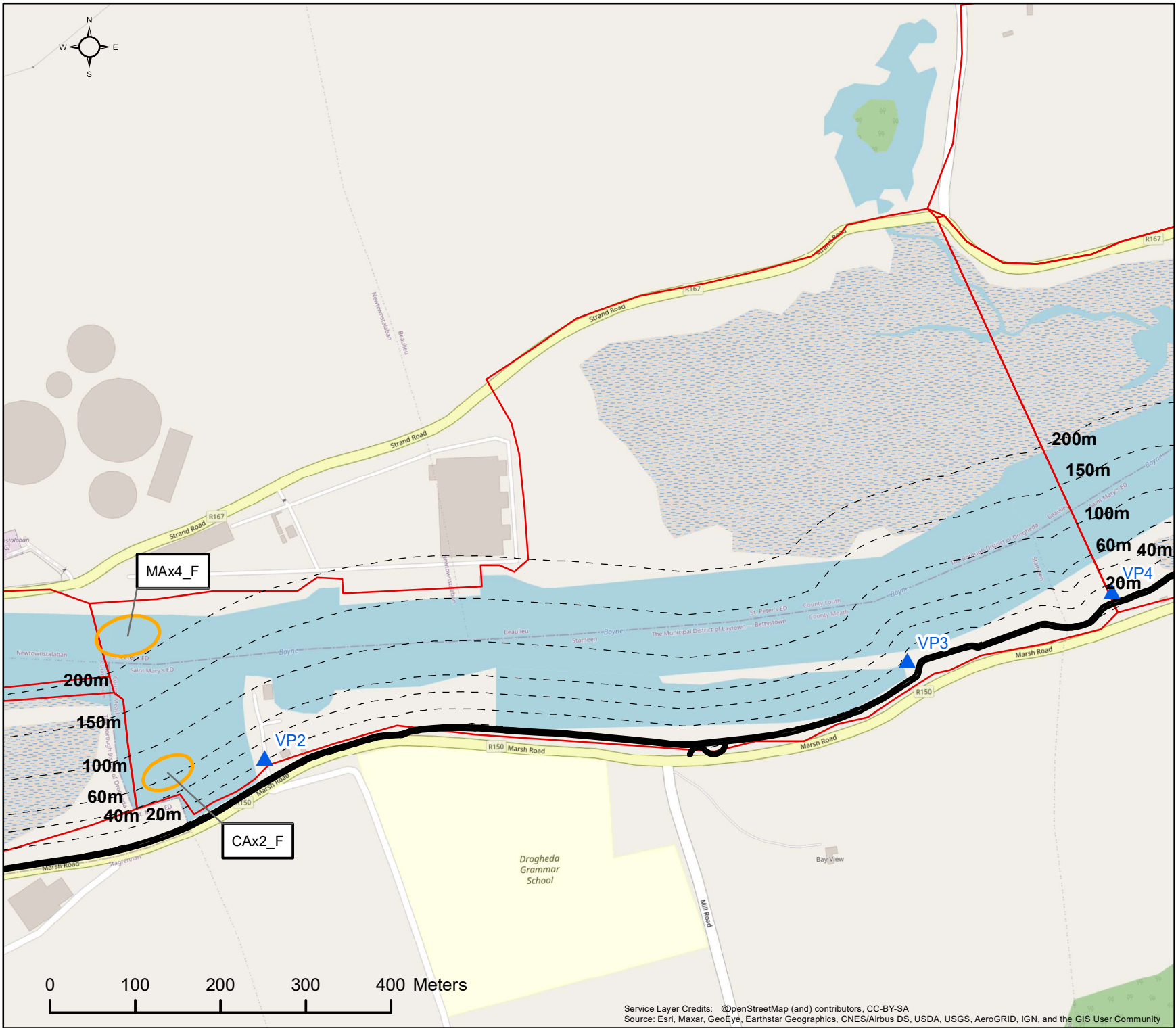
COPYRIGHT ©  
INIS Ecology  
All rights reserved. No part of this work may be modified or reproduced or copied in any form or by any means - graphics, electronic or mechanical, including photocopying, recording, taping or information and retrieval system, or used for any purpose than its designed purpose, without written permission of INIS Environmental Consultants Ltd

Date:	Revision:	Drawn	Checked	Authorised
03/02/2022	1286-AG-06_03_06_02_006	POC	AC	HW
-	-	-	-	-

**Inis**

T: +353 (0) 65 689 2441  
E: info@inisenv.ie  
W: www.inisecology.com  
W: www.inisenv.ie

INIS Ecology  
Suite 11, Shannon Commercial Properties,  
Information Age Park, Gort Road,  
Ennis, Co. Clare



Client: DBFL

Project: The Boyne Greenway:  
Drogheda to Mornington

Title: VP2 Disturbance Survey 13/10/21  
Time: 13:19 to 14:19 Tide: Rising  
Count Section: OZL03



Legend:

- Water Bird Activity Area
- Water Bird Count Subsite VPs
- Boyne Greenway Route
- Count Subsites

Activity Code:

(F) = Foraging  
(R) = Roosting/Other

Species ID Code:

CA = Cormorant  
MA = Mallard

For illustrative purposes only. Map not to scale

COPYRIGHT ©  
INIS Ecology  
All rights reserved. No part of this work may be modified or reproduced or copied in any form or by any means - graphics, electronic or mechanical, including photocopying, recording, taping or information and retrieval system, or used for any purpose than its designed purpose, without written permission of INIS Environmental Consultants Ltd

Date:	Revision:	Drawn	Checked	Authorised
03/02/2022	1286-AG-06_03_06_02_007	POC	AC	HW
-	-	-	-	-

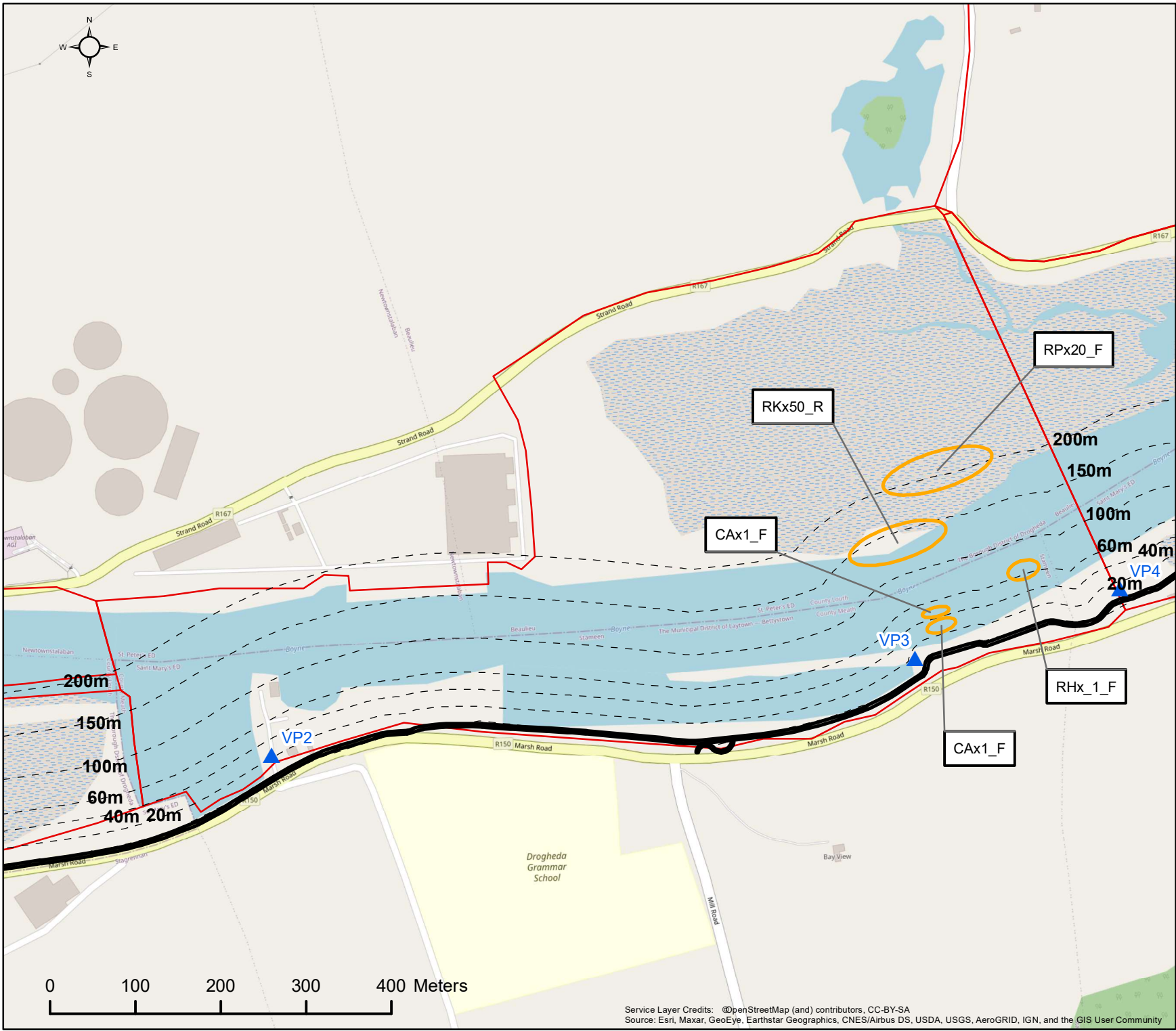
**Inis**

T: +353 (0) 65 689 2441  
E: info@inisenv.ie  
W: www.inisecology.com  
W: www.inisenv.ie

INIS Ecology  
Suite 11, Shannon Commercial Properties,  
Information Age Park, Gort Road,  
Ennis, Co. Clare







Client: DBFL

Project: The Boyne Greenway:  
Drogheda to Mornington

Title: VP3 Disturbance Survey 14/10/21  
Time: 09:39 to 10:39 Tide: Falling  
Count Section: OZL03

**Legend:**

- Water Bird Activity Area
- Water Bird Count Subsite VPs
- Boyne Greenway Route
- Count Subsites

**Activity Code:**

(F) = Foraging  
(R) = Roosting/Other

**Species ID Code:**

CA = Cormorant  
RH = Red-throated Diver  
RK = Redshank  
RP = Ringed Plover

For illustrative purposes only. Map not to scale

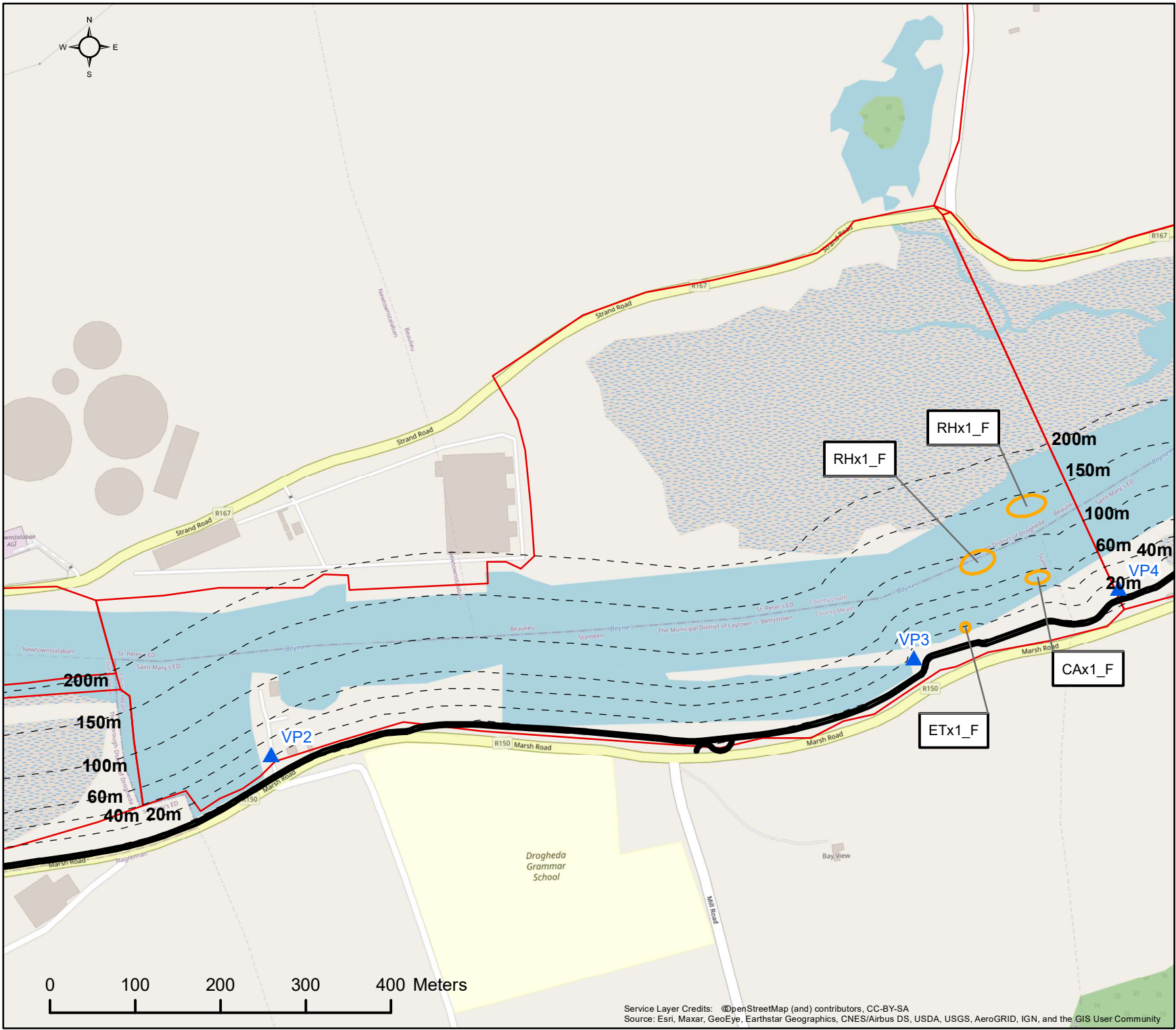
COPYRIGHT ©  
INIS Ecology  
All rights reserved. No part of this work may be modified or reproduced or copied in any form or by any means - graphics, electronic or mechanical, including photocopying, recording, taping or information and retrieval system, or used for any purpose than its designed purpose, without written permission of INIS Environmental Consultants Ltd

Date:	Revision:	Drawn	Checked	Authorised
03/02/2022	1286-AG-06_03_06_03_002	POC	AC	HW
-	-	-	-	-

T: +353 (0) 65 689 2441  
E: [info@inisenv.ie](mailto:info@inisenv.ie)  
W: [www.inisecology.com](http://www.inisecology.com)  
W: [www.inisenv.ie](http://www.inisenv.ie)

INIS Ecology  
Suite 11, Shannon Commercial Properties,  
Information Age Park, Gort Road,  
Ennis, Co. Clare





Client: DBFL

Project: The Boyne Greenway:  
Drogheda to Mornington

Title: VP3 Disturbance Survey 14/10/21  
Time: 10:39 to 11:39 Tide: Falling  
Count Section: OZL03



Legend:

- Water Bird Activity Area
- Water Bird Count Subsite VPs
- Boyne Greenway Route
- Count Subsites

Activity Code:

(F) = Foraging  
(R) = Roosting/Other

Species ID Code:

CA = Cormorant  
ET = Littel Egret  
RH = Red-throated Diver

For illustrative purposes only. Map not to scale

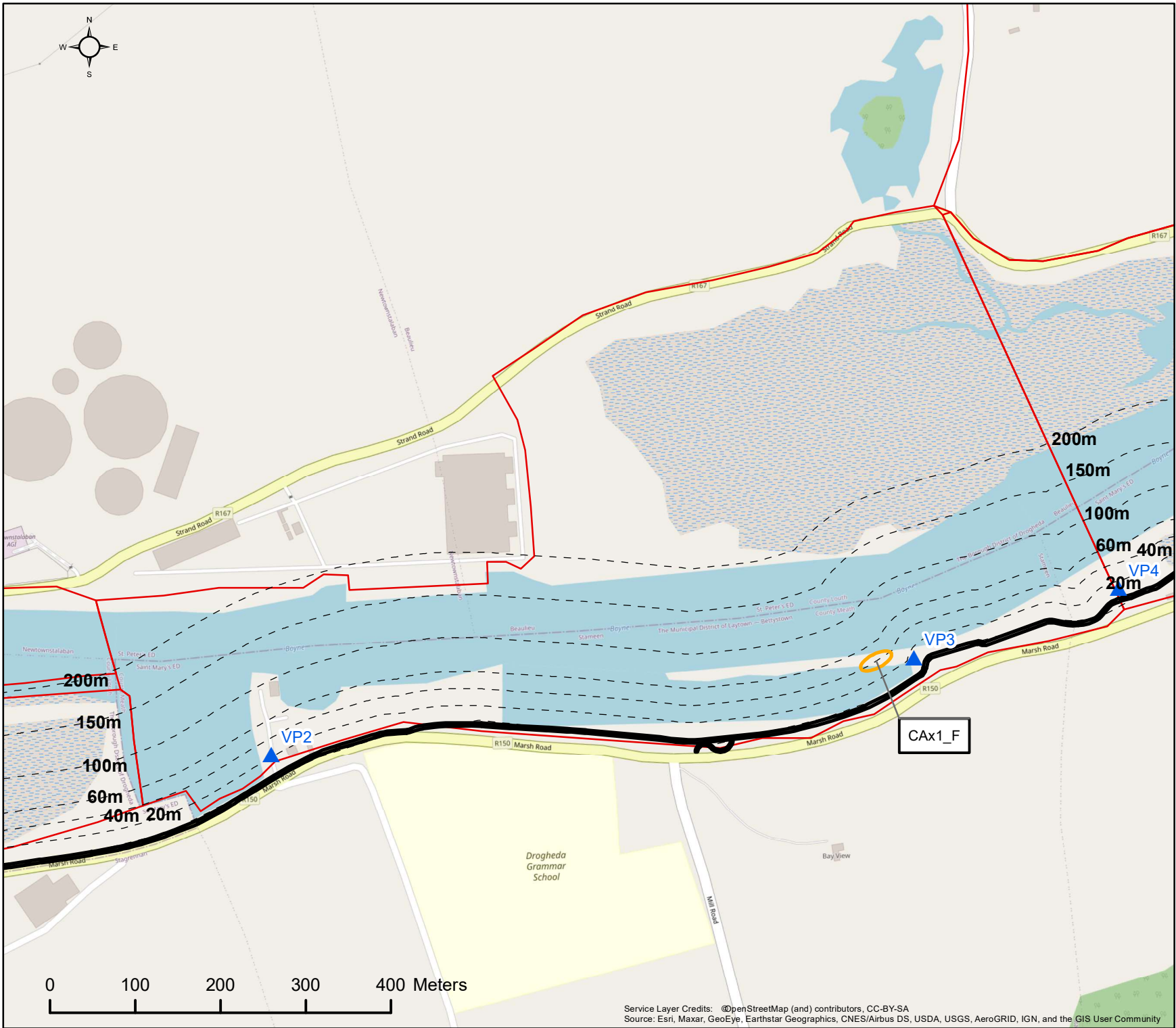
COPYRIGHT ©  
INIS Ecology  
All rights reserved. No part of this work may be modified or reproduced or copied in any form or by any means - graphics, electronic or mechanical, including photocopying, recording, taping or information and retrieval system, or used for any purpose than its designed purpose, without written permission of INIS Environmental Consultants Ltd

Date:	Revision:	Drawn	Checked	Authorised
03/02/2022	1286-AG-06_03_06_03_003	POC	AC	HW
-	-	-	-	-

**Inis**

T: +353 (0) 65 689 2441  
E: info@inisenv.ie  
W: www.inisecology.com  
W: www.inisenv.ie

INIS Ecology  
Suite 11, Shannon Commercial Properties,  
Information Age Park, Gort Road,  
Ennis, Co. Clare



Client: DBFL

Project: The Boyne Greenway:  
Drogheda to Mornington

Title: VP3 Disturbance Survey 14/10/21  
Time: 11:39 to 12:39 Tide: Falling  
Count Section: OZL03



Legend:

- Water Bird Activity Area
- Water Bird Count Subsite VPs
- Boyne Greenway Route
- Count Subsites

Activity Code:

(F) = Foraging  
(R) = Roosting/Other

Species ID Code:

CA = Cormorant

For illustrative purposes only. Map not to scale

COPYRIGHT ©  
INIS Ecology  
All rights reserved. No part of this work may be modified or reproduced or copied in any form or by any means - graphics, electronic or mechanical, including photocopying, recording, taping or information and retrieval system, or used for any purpose than its designed purpose, without written permission of INIS Environmental Consultants Ltd

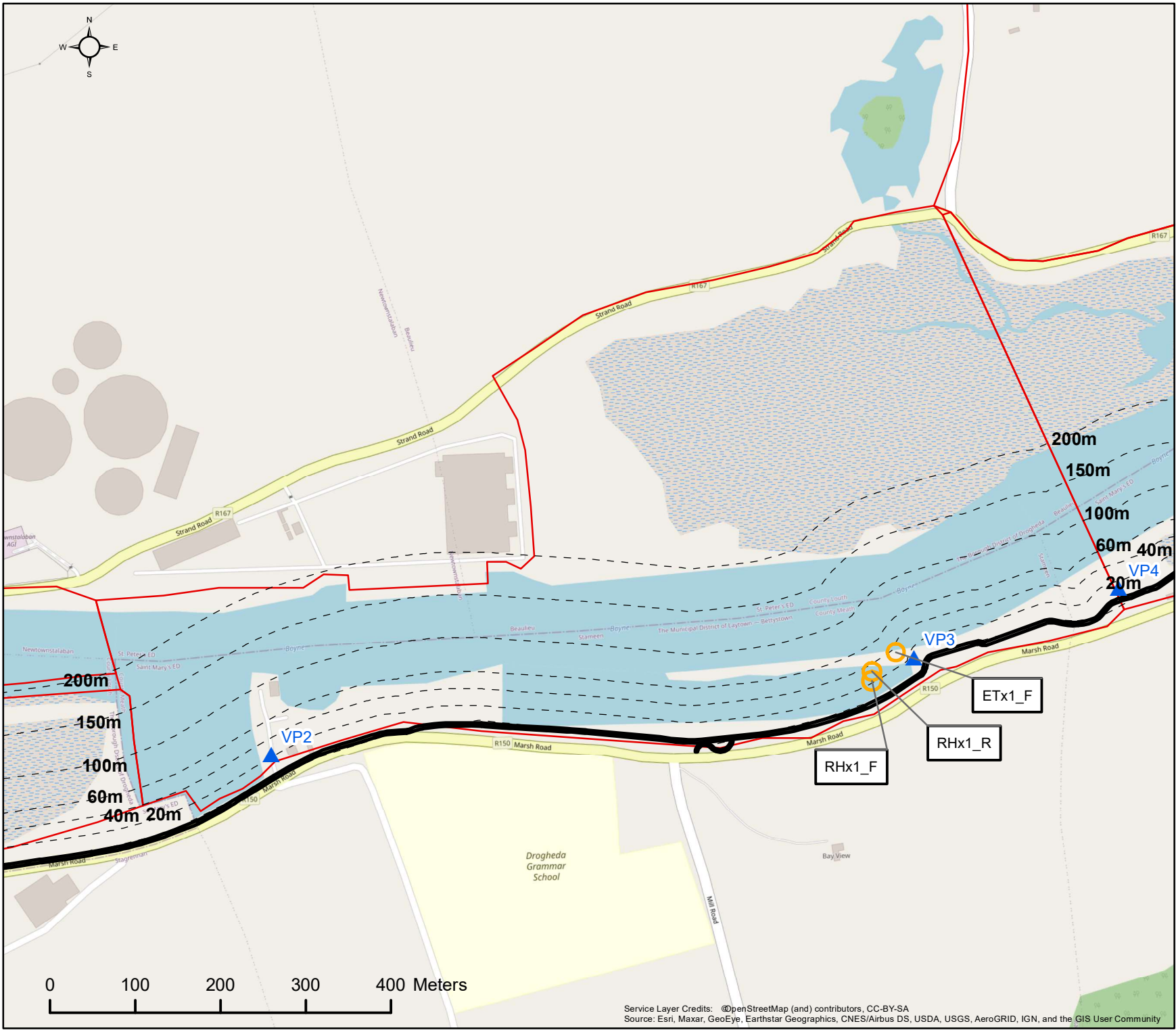
Date:	Revision:	Drawn	Checked	Authorised
03/02/2022	1286-AG-06_03_06_03_004	POC	AC	HW
-	-	-	-	-

**Inis**

T: +353 (0) 65 689 2441  
E: info@inisenv.ie  
W: www.inisecology.com  
W: www.inisenv.ie

INIS Ecology  
Suite 11, Shannon Commercial Properties,  
Information Age Park, Gort Road,  
Ennis, Co. Clare





Client: DBFL

Project: The Boyne Greenway:  
Drogheda to Mornington

Title: VP3 Disturbance Survey 14/10/21  
Time: 12:39 to 13:39 Tide: Low  
Count Section: OZL03



Legend:

- Water Bird Activity Area
- Water Bird Count Subsite VPs
- Boyne Greenway Route
- Count Subsites

Activity Code:

(F) = Foraging  
(R) = Roosting/Other

Species ID Code:

ET = Little Egret  
RH = Red-throated Diver

For illustrative purposes only. Map not to scale

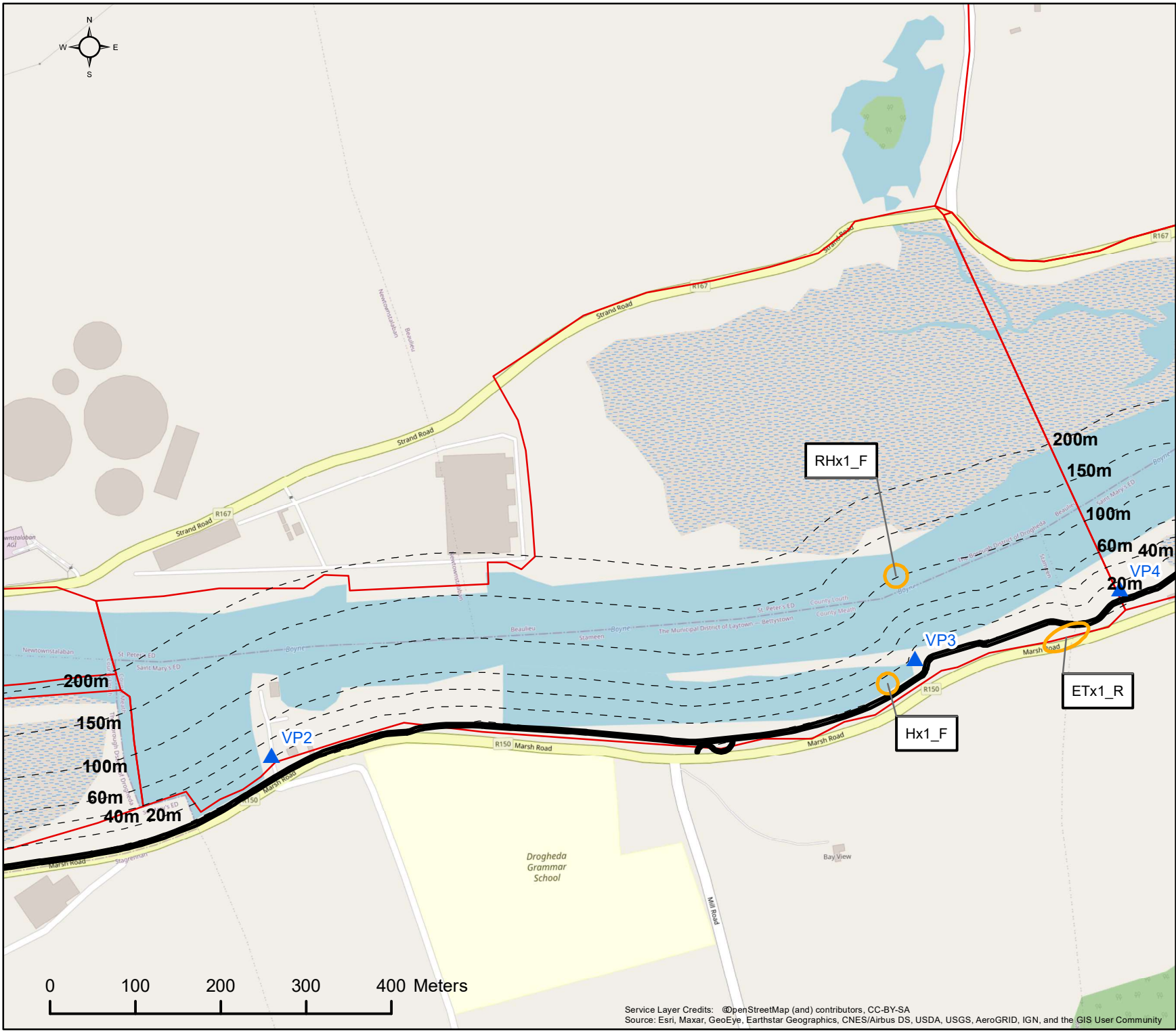
COPYRIGHT ©  
INIS Ecology  
All rights reserved. No part of this work may be modified or reproduced or copied in any form or by any means - graphics, electronic or mechanical, including photocopying, recording, taping or information and retrieval system, or used for any purpose than its designed purpose, without written permission of INIS Environmental Consultants Ltd

Date:	Revision:	Drawn	Checked	Authorised
03/02/2022	1286-AG-06_03_06_03_005	POC	AC	HW
-	-	-	-	-

**Inis**

T: +353 (0) 65 689 2441  
E: info@inisenv.ie  
W: www.inisecology.com  
W: www.inisenv.ie

INIS Ecology  
Suite 11, Shannon Commercial Properties,  
Information Age Park, Gort Road,  
Ennis, Co. Clare



Client: DBFL

Project: The Boyne Greenway:  
Drogheda to Mornington

Title: VP3 Disturbance Survey 14/10/21  
Time: 13:39 to 14:39 Tide: Rising  
Count Section: OZL03

**Legend:**

- Water Bird Activity Area
- Water Bird Count Subsite VPs
- Boyne Greenway Route
- Count Subsites

**Activity Code:**

(F) = Foraging  
(R) = Roosting/Other

**Species ID Code:**

ET = Little Egret  
H. = Grey Heron  
RH = Red-throated Diver

For illustrative purposes only. Map not to scale

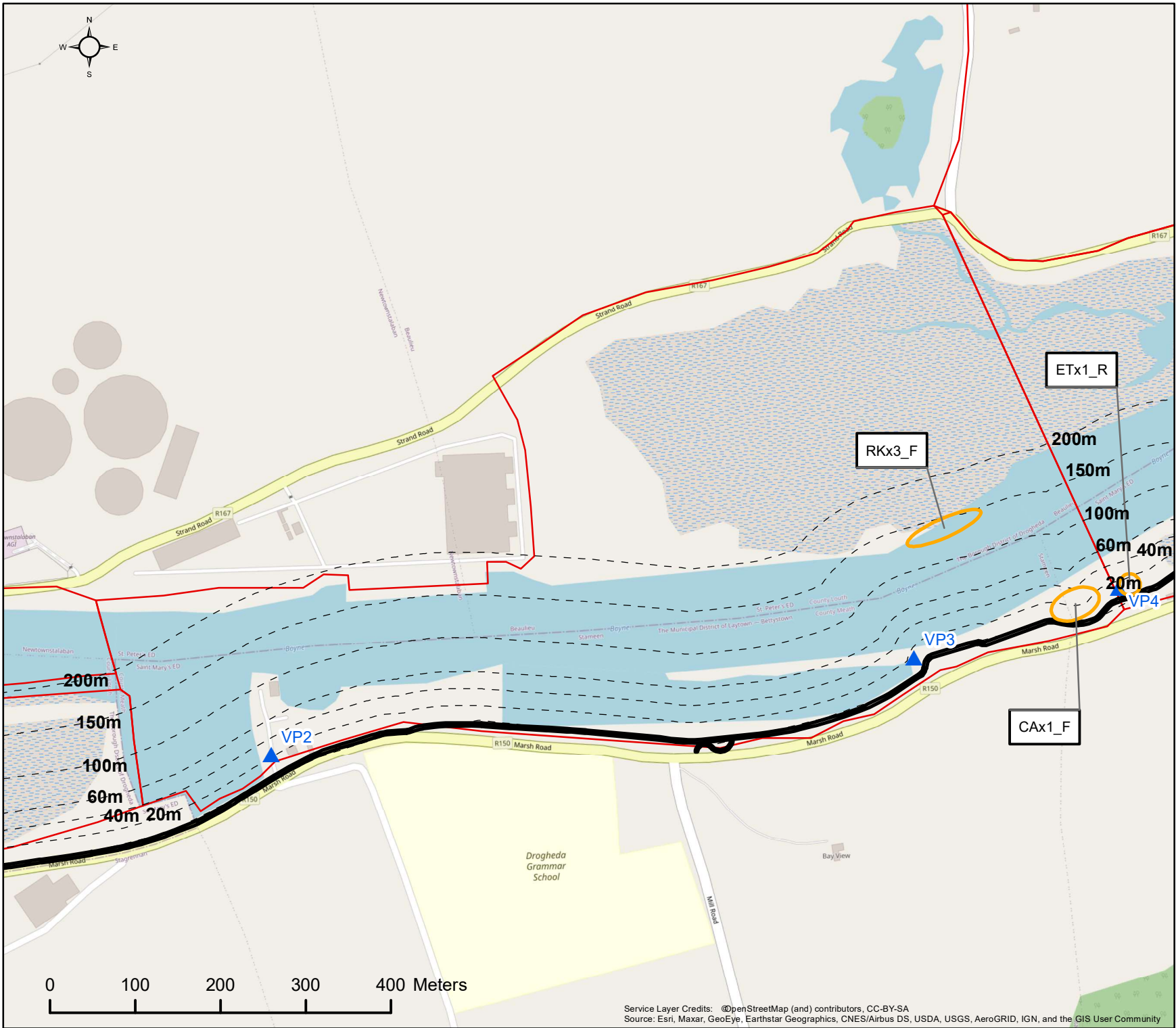
COPYRIGHT ©  
INIS Ecology  
All rights reserved. No part of this work may be modified or reproduced or copied in any form or by any means - graphics, electronic or mechanical, including photocopying, recording, taping or information and retrieval system, or used for any purpose than its designed purpose, without written permission of INIS Environmental Consultants Ltd

Date:	Revision:	Drawn	Checked	Authorised
03/02/2022	1286-AG-06_03_06_03_006	POC	AC	HW
-	-	-	-	-

T: +353 (0) 65 689 2441  
E: info@inisenv.ie  
W: www.inisecology.com  
W: www.inisenv.ie

INIS Ecology  
Suite 11, Shannon Commercial Properties,  
Information Age Park, Gort Road,  
Ennis, Co. Clare





Client: DBFL

Project: The Boyne Greenway:  
Drogheda to Mornington

Title: VP3 Disturbance Survey 14/10/21  
Time: 14:39 to 15:39 Tide: Rising  
Count Section: OZL03



Legend:

- Water Bird Activity Area
- Water Bird Count Subsite VPs
- Boyne Greenway Route
- Count Subsites

Activity Code:

(F) = Foraging  
(R) = Roosting/Other

Species ID Code:

CA = Cormorant  
ET = Little Egret  
RK = Redshank

For illustrative purposes only. Map not to scale

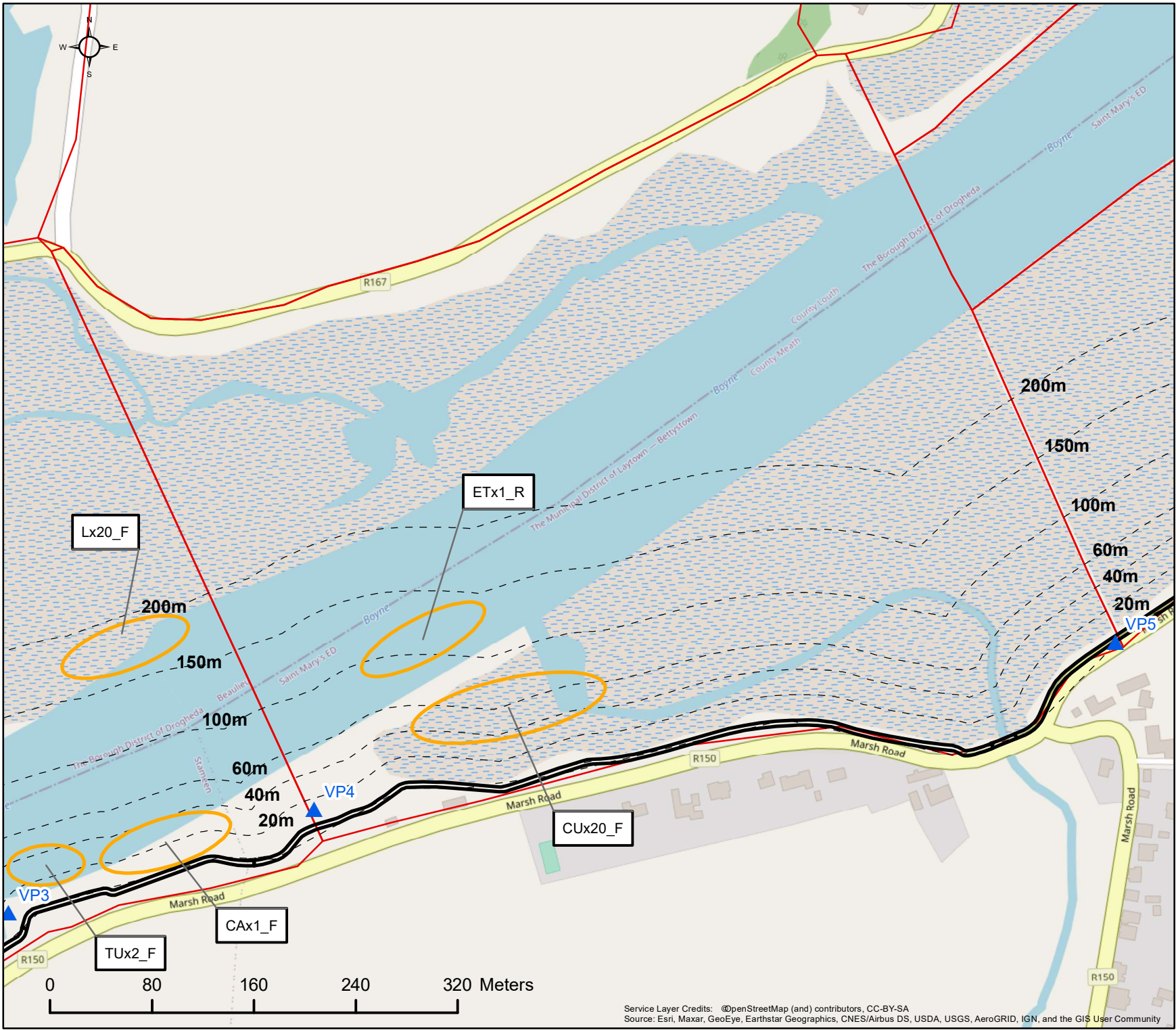
COPYRIGHT ©  
INIS Ecology  
All rights reserved. No part of this work may be modified or reproduced or copied in any form or by any means - graphics, electronic or mechanical, including photocopying, recording, taping or information and retrieval system, or used for any purpose than its designed purpose, without written permission of INIS Environmental Consultants Ltd

Date:	Revision:	Drawn	Checked	Authorised
03/02/2022	1286-AG-06_03_06_03_007	POC	AC	HW
-	-	-	-	-

**Inis**

T: +353 (0) 65 689 2441  
E: info@inisenv.ie  
W: www.inisecology.com  
W: www.inisenv.ie

INIS Ecology  
Suite 11, Shannon Commercial Properties,  
Information Age Park, Gort Road,  
Ennis, Co. Clare



Client: DBFL

Project: The Boyne Greenway:  
Drogheda to Mornington

Title: VP4 Disturbance Survey 15/01/21  
Time: 10:20 to 11:00 Tide: Falling  
Count Section: OZL05



Legend:

- Water Bird Activity Area
- Water Bird Count Subsite VPs
- Count Subsites
- Boyne Greenway Route

Activity Code:

(F) = Foraging  
(R) = Roosting/Other

Species ID Code:

CA = Cormorant  
CU = Curlew  
ET = Little Egret  
L. = Lapwing  
TU = Tufted Duck

For illustrative purposes only. Map not to scale

COPYRIGHT ©  
INIS Ecology  
All rights reserved. No part of this work may be modified or reproduced or copied in any form or by any means - graphics, electronic or mechanical, including photocopying, recording, taping or information and retrieval system, or used for any purpose than its designed purpose, without written permission of INIS Environmental Consultants Ltd

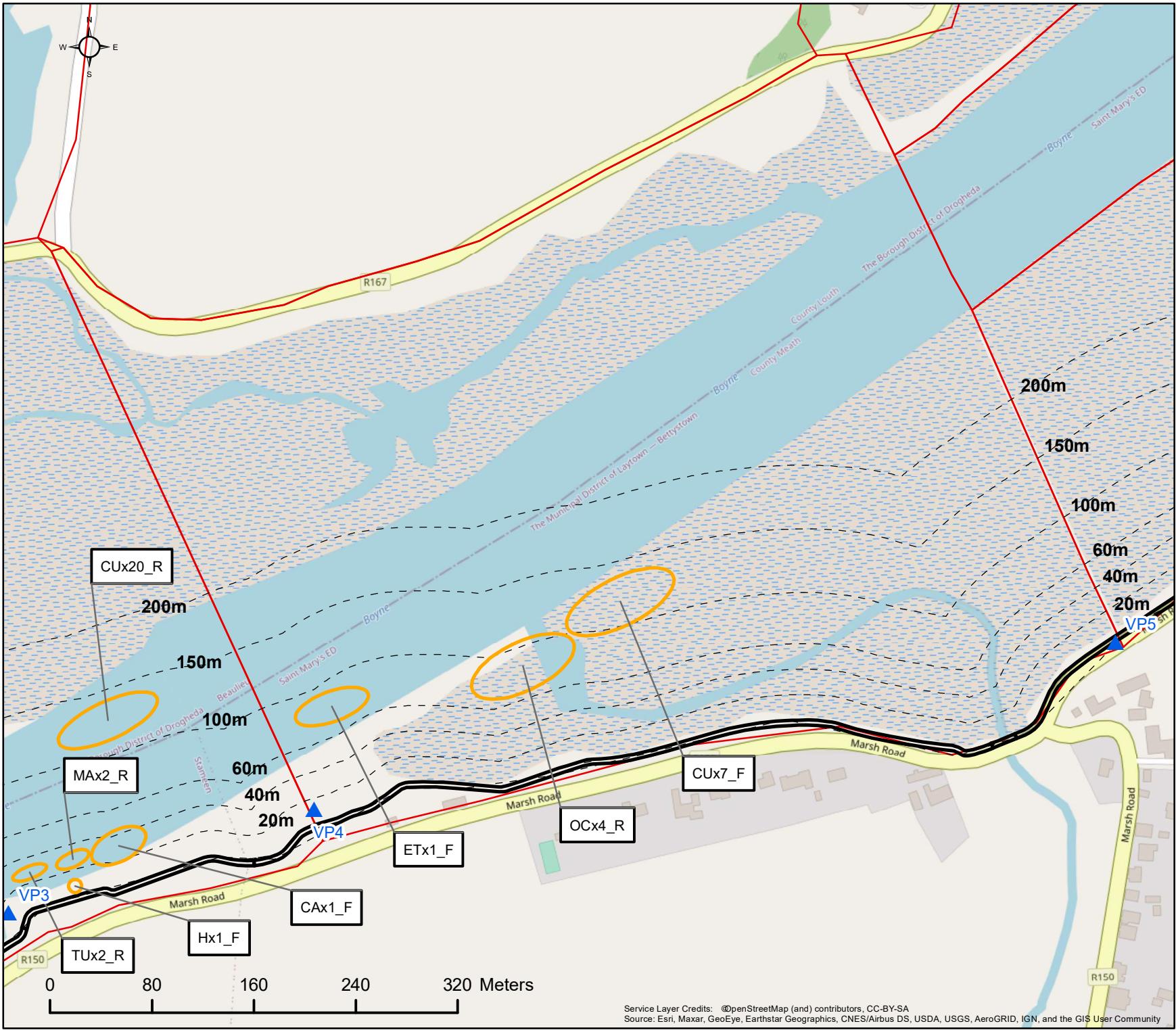
Date:	Revision:	Drawn	Checked	Authorised
03/02/2022	1286-AG-06_03_06_04_001	POC	AC	HW
-	-	-	-	-

**Inis**

T: +353 (0) 65 689 2441  
E: info@inisenv.ie  
W: www.inisecology.com  
W: www.inisenv.ie

INIS Ecology  
Suite 11, Shannon Commercial Properties,  
Information Age Park, Gort Road,  
Ennis, Co. Clare





Client: DBFL

Project: The Boyne Greenway:  
Drogheda to Mornington

Title: VP4 Disturbance Survey 15/01/21  
Time: 11:00 to 12:00 Tide: Falling  
Count Section: OZL05



Legend:

- Water Bird Activity Area
- Water Bird Count Subsite VPs
- Count Subsites
- Boyne Greenway Route

Activity Code:

(F) = Foraging  
(R) = Roosting/Other

Species ID Code:

CA = Cormorant  
CU = Curlew  
ET = Little Egret  
H = Grey Heron  
OC = Oystercatcher  
MA = Mallard  
TU = Tufted Duck

For illustrative purposes only. Map not to scale

COPYRIGHT ©  
INIS Ecology  
All rights reserved. No part of this work may be modified or reproduced or copied in any form or by any means - graphics, electronic or mechanical, including photocopying, recording, taping or information and retrieval system, or used for any purpose than its designed purpose, without written permission of INIS Environmental Consultants Ltd

Date:	Revision:	Drawn	Checked	Authorised
03/02/2022	1286-AG-06_03_06_04_002	POC	AC	HW
-	-	-	-	-

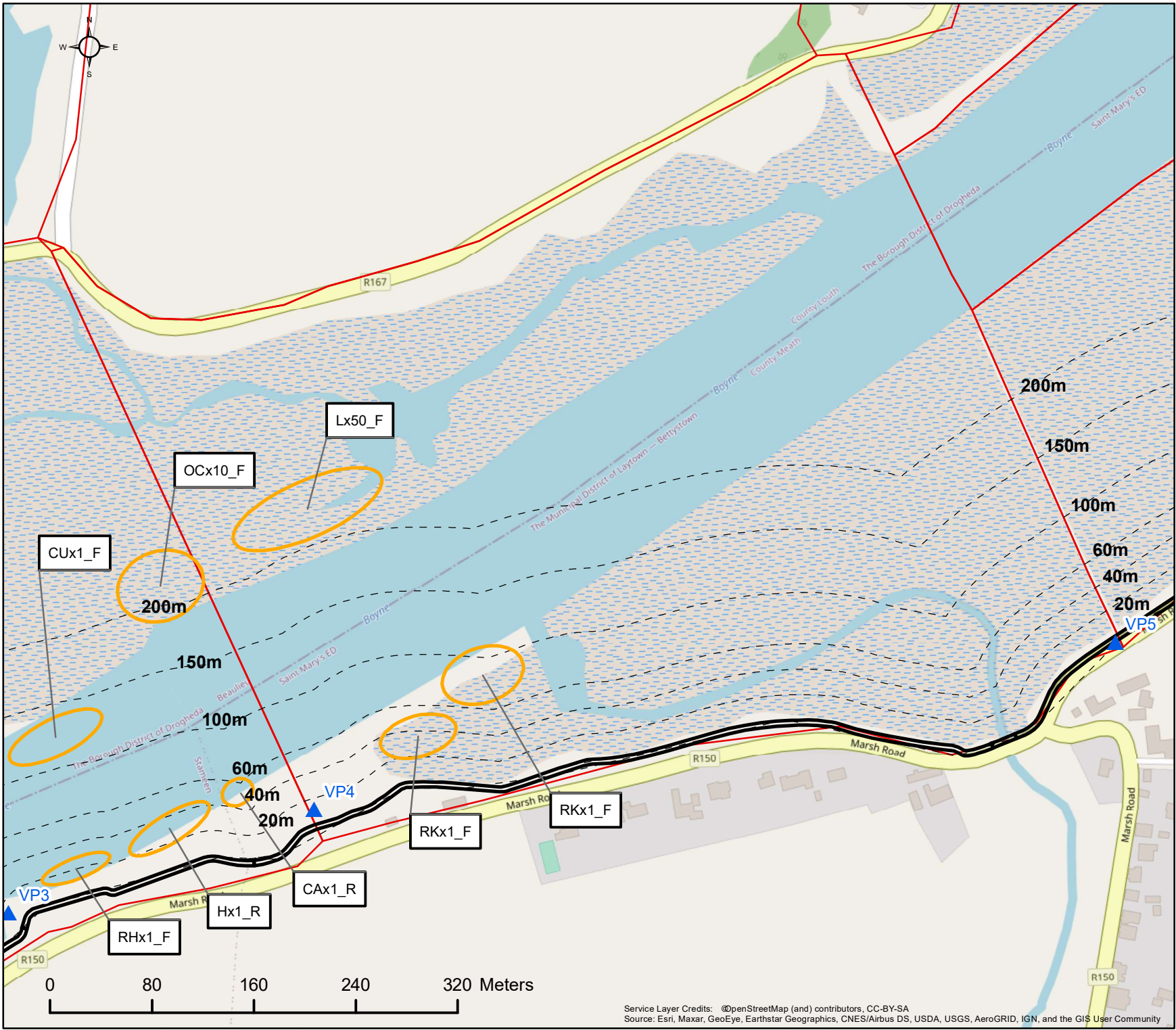
**Inis**

T: +353 (0) 65 689 2441  
E: info@inisenv.ie  
W: www.inisecology.com  
W: www.inisenv.ie

INIS Ecology  
Suite 11, Shannon Commercial Properties,  
Information Age Park, Gort Road,  
Ennis, Co. Clare

Service Layer Credits: ©OpenStreetMap (and) contributors, CC-BY-SA  
Source: Esri, Maxar, GeoEye, Earthstar Geographics, CNES/Airbus DS, USDA, USGS, AeroGRID, IGN, and the GIS User Community





Client: DBFL

Project: The Boyne Greenway:  
Drogheda to Mornington

Title: VP4 Disturbance Survey 15/01/21  
Time: 12:00 to 13:00 Tide: Falling  
Count Section: OZL05



Legend:

- Water Bird Activity Area
- Water Bird Count Subsite VPs
- Count Subsites
- Boyne Greenway Route

Activity Code:

(F) = Foraging  
(R) = Roosting/Other

Species ID Code:

CA = Cormorant  
CU = Curlew  
H. = Grey Heron  
L. = Lapwing  
RH = Red-throated Diver  
RK = Redshank  
OC = Oystercatcher

For illustrative purposes only. Map not to scale

COPYRIGHT ©  
INIS Ecology  
All rights reserved. No part of this work may be modified or reproduced or copied in any form or by any means - graphics, electronic or mechanical, including photocopying, recording, taping or information and retrieval system, or used for any purpose than its designed purpose, without written permission of INIS Environmental Consultants Ltd

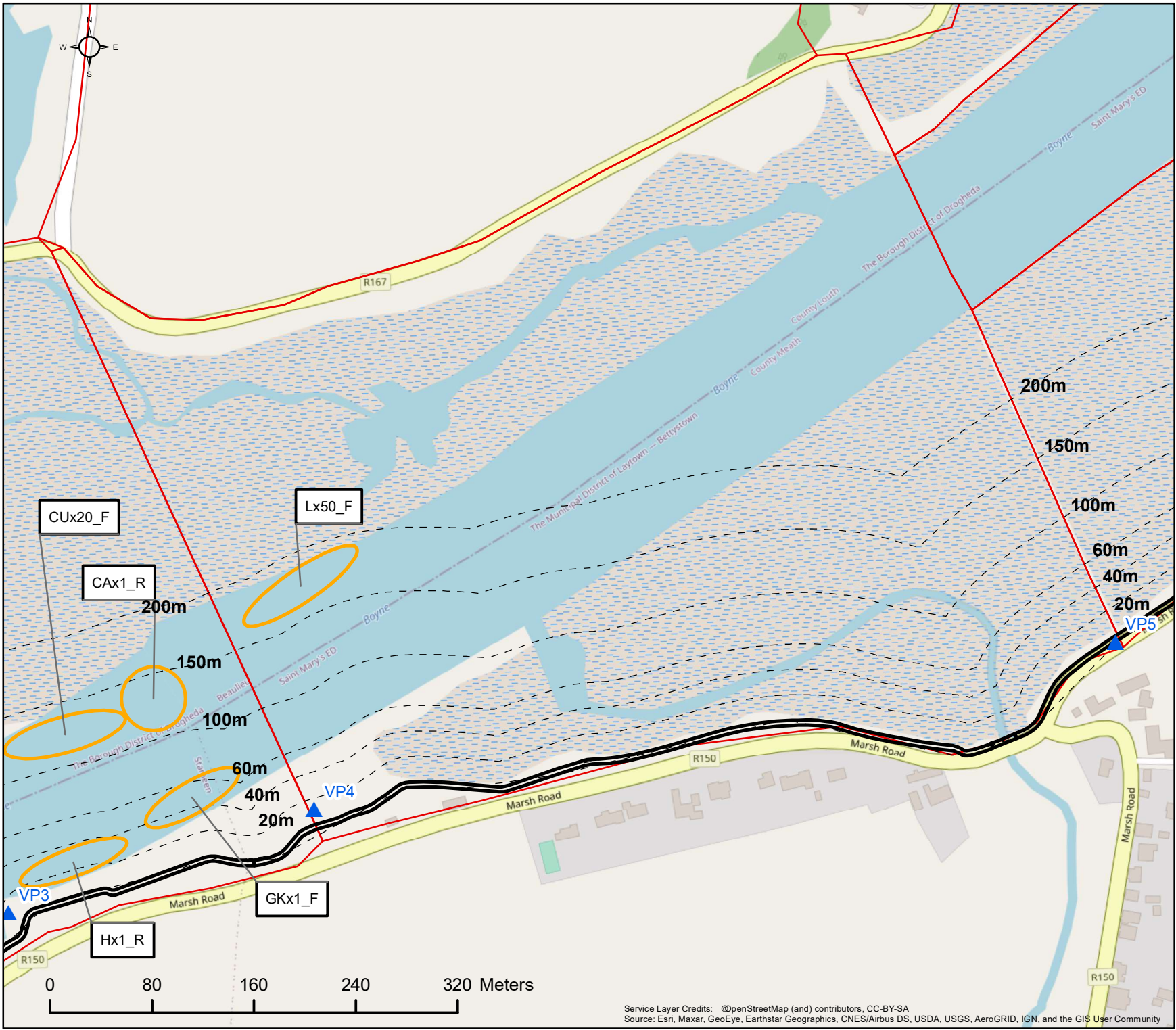
Date:	Revision:	Drawn	Checked	Authorised
03/02/2022	1286-AG-06_03_06_04_003	POC	AC	HW
-	-	-	-	-

**Inis**

T: +353 (0) 65 689 2441  
E: info@inisenv.ie  
W: www.inisecology.com  
W: www.inisenv.ie

INIS Ecology  
Suite 11, Shannon Commercial Properties,  
Information Age Park, Gort Road,  
Ennis, Co. Clare





Client: DBFL

Project: The Boyne Greenway:  
Drogheda to Mornington

Title: VP4 Disturbance Survey 15/01/21  
Time: 13:00 to 14:00 Tide: Falling  
Count Section: OZL05



Legend:

- Water Bird Activity Area
- ▲ Water Bird Count Subsite VPs
- Count Subsites
- Boyne Greenway Route

Activity Code:

(F) = Foraging  
(R) = Roosting/Other

Species ID Code:

CA = Cormorant  
CU = Curlew  
GK = Greenshank  
H. = Grey Heron  
L. = Lapwing

For illustrative purposes only. Map not to scale

COPYRIGHT ©  
INIS Ecology  
All rights reserved. No part of this work may be modified or reproduced or copied in any form or by any means - graphics, electronic or mechanical, including photocopying, recording, taping or information and retrieval system, or used for any purpose than its designed purpose, without written permission of INIS Environmental Consultants Ltd

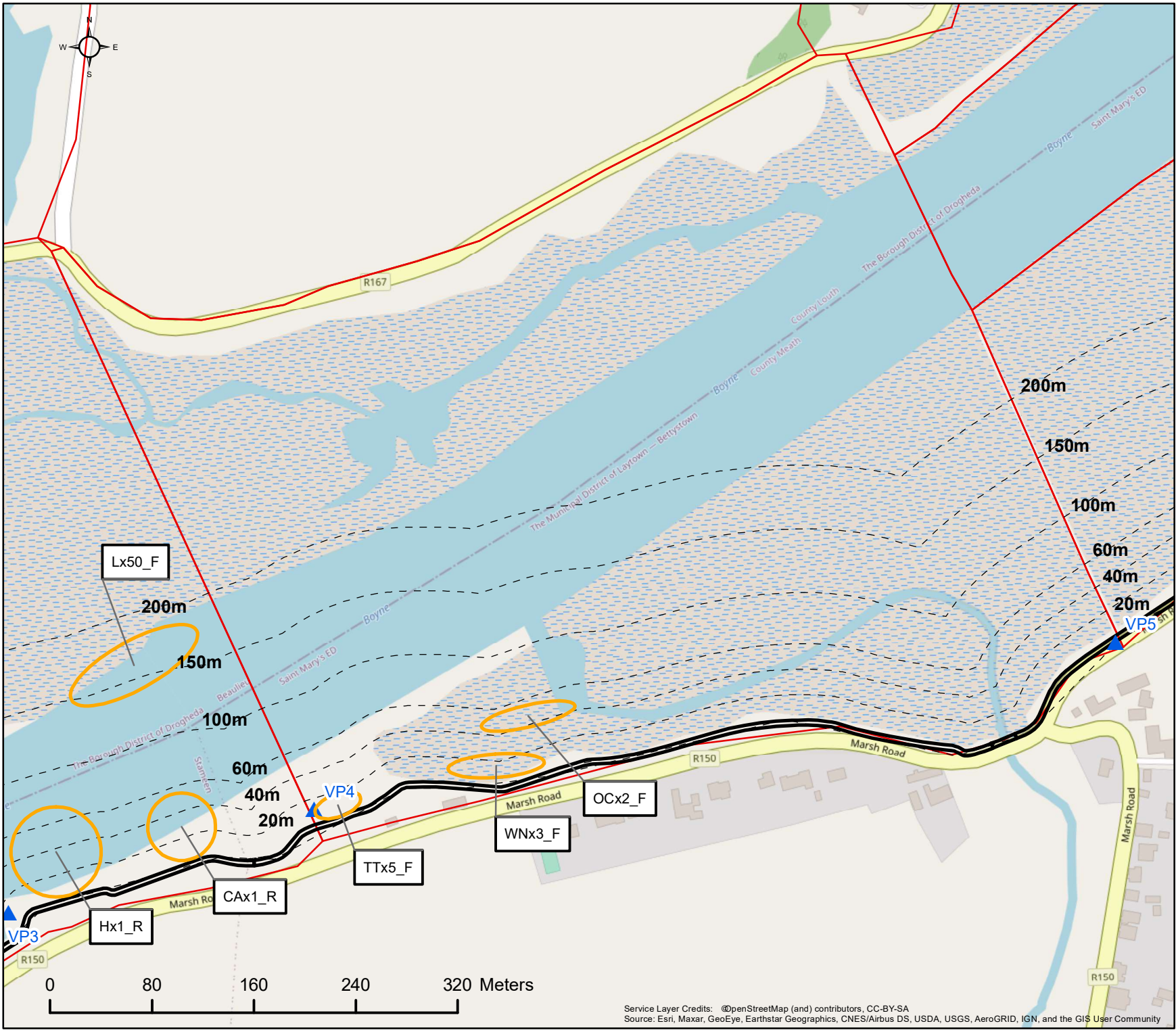
Date:	Revision:	Drawn:	Checked:	Authorised:
03/02/2022	1286-AG-06_03_06_04_004	POC	AC	HW
-	-	-	-	-

**Inis**

T: +353 (0) 65 689 2441  
E: info@inisenv.ie  
W: www.inisecology.com  
W: www.inisenv.ie

INIS Ecology  
Suite 11, Shannon Commercial Properties,  
Information Age Park, Gort Road,  
Ennis, Co. Clare





Client: DBFL

Project: The Boyne Greenway:  
Drogheda to Mornington

Title: VP4 Disturbance Survey 15/01/21  
Time: 14:00 to 15:00 Tide: Low  
Count Section: OZL05



Legend:

- Water Bird Activity Area
- Water Bird Count Subsite VPs
- Count Subsites
- Boyne Greenway Route

Activity Code:

(F) = Foraging  
(R) = Roosting/Other

Species ID Code:

CA = Cormorant  
OC = Oystercatcher  
H. = Grey Heron  
L. = Lapwing  
WN = Wigeon  
TT = Turnstone

For illustrative purposes only. Map not to scale

COPYRIGHT ©  
INIS Ecology  
All rights reserved. No part of this work may be modified or reproduced in any form or by any means - graphics, electronic or mechanical, including photocopying, recording, taping or information and retrieval system, or used for any purpose than its designed purpose, without written permission of INIS Environmental Consultants Ltd

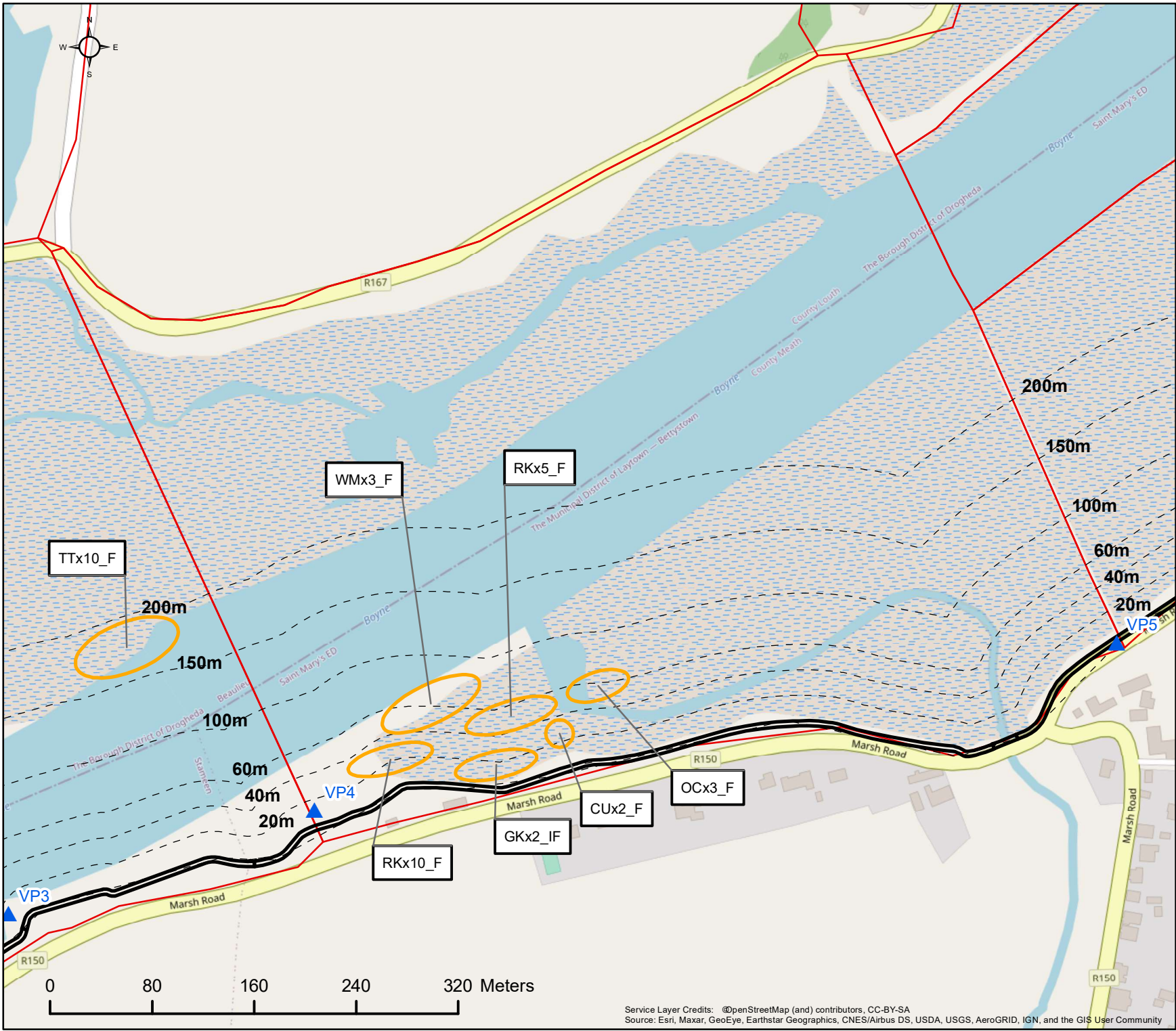
Date:	Revision:	Drawn	Checked	Authorised
03/02/2022	1286-AG-06_03_06_04_005	POC	AC	HW
-	-	-	-	-

**Inis**

T: +353 (0) 65 689 2441  
E: info@inisenv.ie  
W: www.inisecology.com  
W: www.inisenv.ie

INIS Ecology  
Suite 11, Shannon Commercial Properties,  
Information Age Park, Gort Road,  
Ennis, Co. Clare





Client: DBFL

Project: The Boyne Greenway:  
Drogheda to Mornington

Title: VP4 Disturbance Survey 15/01/21  
Time: 15:00 to 16:00 Tide: Rising  
Count Section: OZL05

Legend:

- Water Bird Activity Area
- Water Bird Count Subsite VPs
- Count Subsites
- Boyne Greenway Route

Activity Code:

(F) = Foraging  
(R) = Roosting/Other

Species ID Code:

CU = Curlew  
GK = Greenshank  
OC = Oystercatcher  
RK = Redshank  
TT = Turnstone  
WM = Whimbrel

For illustrative purposes only. Map not to scale

COPYRIGHT ©  
INIS Ecology  
All rights reserved. No part of this work may be modified or reproduced or copied in any form or by any means - graphics, electronic or mechanical, including photocopying, recording, taping or information and retrieval system, or used for any purpose than its designed purpose, without written permission of INIS Environmental Consultants Ltd

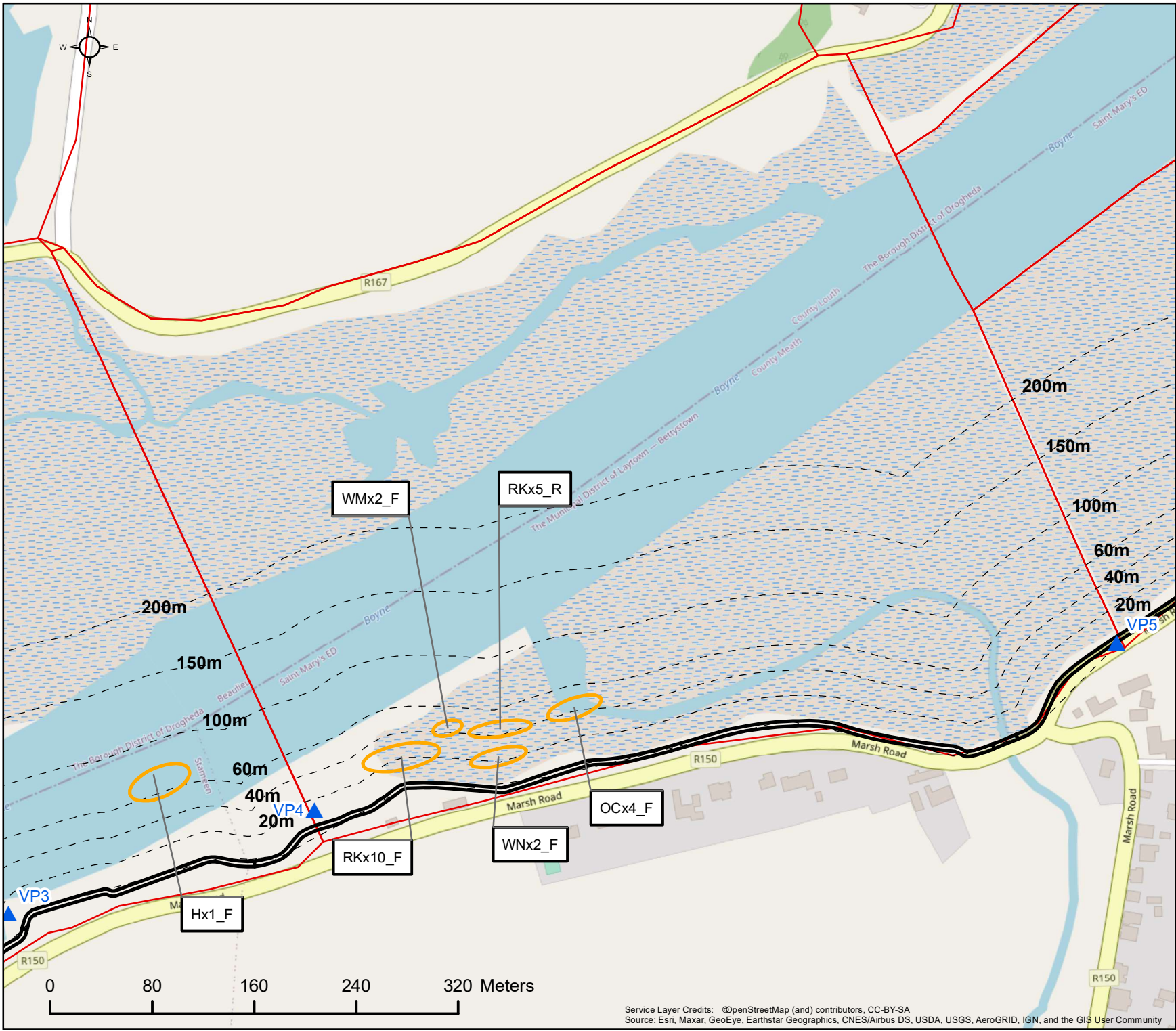
Date:	Revision:	Drawn	Checked	Authorised
03/02/2022	1286-AG-06_03_06_04_006	POC	AC	HW
-	-	-	-	-

**Inis**

INIS Ecology  
Suite 11, Shannon Commercial Properties,  
Information Age Park, Gort Road,  
Ennis, Co. Clare

T: +353 (0) 65 689 2441  
E: info@inisenv.ie  
W: www.inisecology.com  
W: www.inisenv.ie





Client: DBFL

Project: The Boyne Greenway:  
Drogheda to Mornington

Title: VP4 Disturbance Survey 15/01/21  
Time: 16:00 to 17:00 Tide: Rising  
Count Section: OZL05



Legend:

- Water Bird Activity Area
- ▲ Water Bird Count Subsite VPs
- Count Subsites
- Boyne Greenway Route

Activity Code:

(F) = Foraging  
(R) = Roosting/Other

Species ID Code:

H. = Grey Heron  
OC = Oystercatcher  
RK = Redshank  
WM = Whimbrel  
WN = Wigeon

For illustrative purposes only. Map not to scale

COPYRIGHT ©  
INIS Ecology  
All rights reserved. No part of this work may be modified or reproduced or copied in any form or by any means - graphics, electronic or mechanical, including photocopying, recording, taping or information and retrieval system, or used for any purpose than its designed purpose, without written permission of INIS Environmental Consultants Ltd

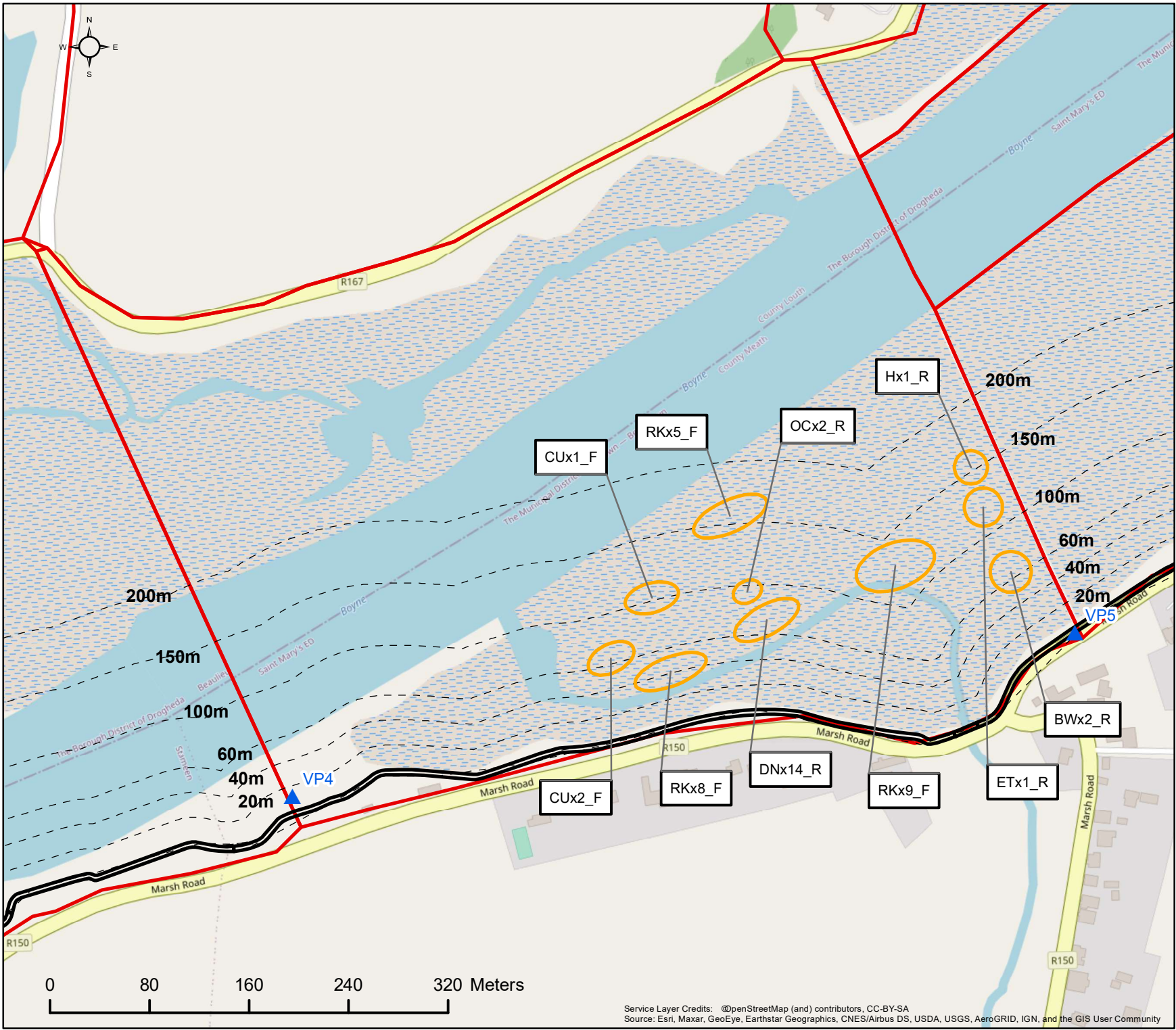
Date:	Revision:	Drawn	Checked	Authorised
03/02/2022	1286-AG-06_03_06_04_007	POC	AC	HW
-	-	-	-	-

**Inis**

T: +353 (0) 65 689 2441  
E: info@inisenv.ie  
W: www.inisecology.com  
W: www.inisenv.ie

INIS Ecology  
Suite 11, Shannon Commercial Properties,  
Information Age Park, Gort Road,  
Ennis, Co. Clare





Client: DBFL

Project: The Boyne Greenway:  
Drogheda to Mornington

Title: VP5 Disturbance Survey 15/10/21  
Time: 10:30 to 11:00 Tide: Falling  
Count Section: OZL05.



Legend:

- Water Bird Activity Area
- Water Bird Count Subsite VPs
- Count Subsites
- Boyne Greenway Route

Activity Code:

(F) = Foraging  
(R) = Roosting/Other

Species ID Code:

BW = Black-tailed Godwit  
CU = Curlew  
DN = Dunlin  
ET = Little Egret  
H. = Grey Heron  
OC = Oystercatcher  
RK = Redshank

For illustrative purposes only. Map not to scale

COPYRIGHT ©  
INIS Ecology  
All rights reserved. No part of this work may be modified or reproduced or copied in any form or by any means - graphics, electronic or mechanical, including photocopying, recording, taping or information and retrieval system, or used for any purpose than its designed purpose, without written permission of INIS Environmental Consultants Ltd

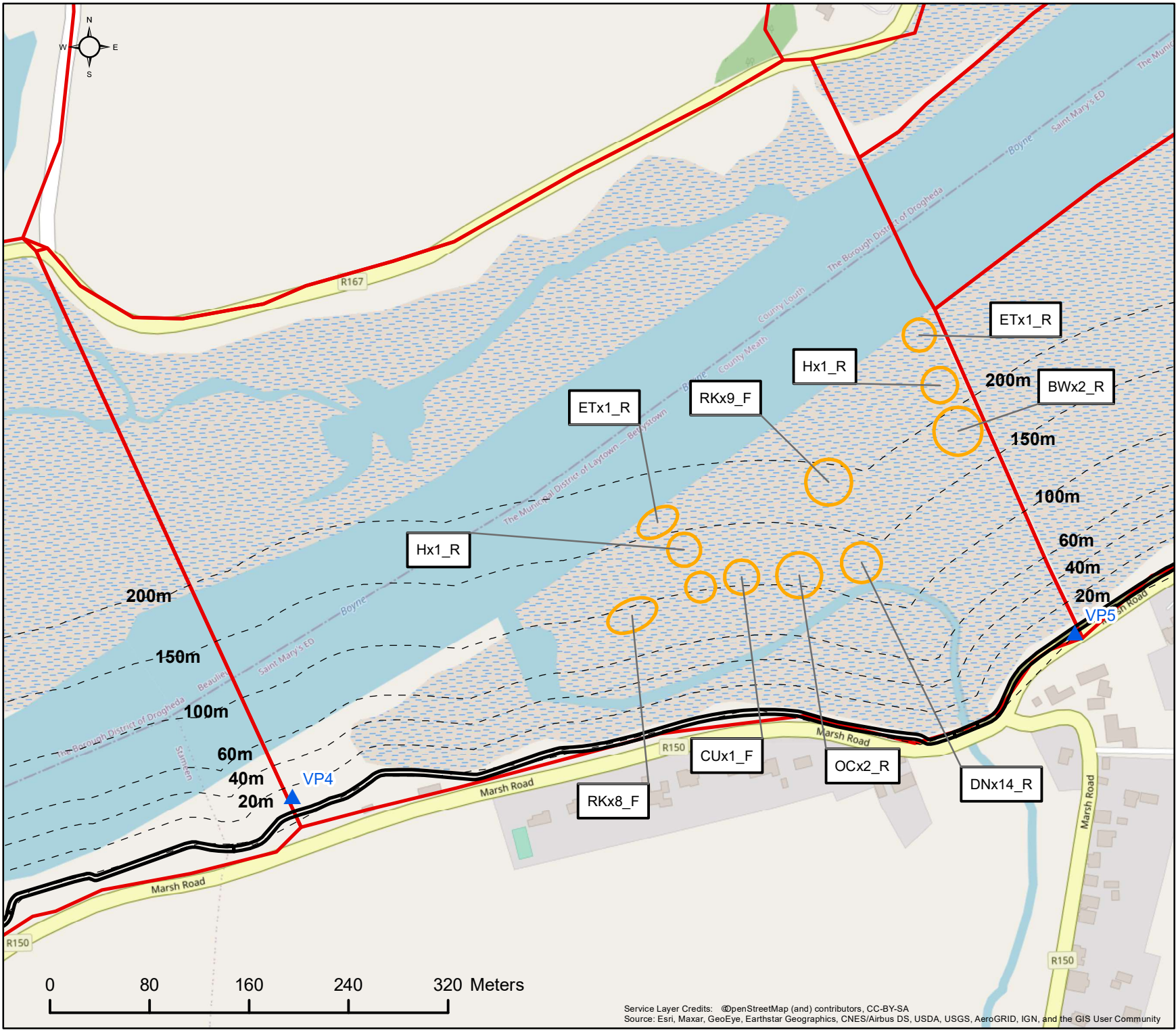
Date:	Revision:	Drawn	Checked	Authorised
03/02/2022	1286-AG-06_03_06_05_001	POC	AC	HW
-	-	-	-	-

**Inis**

T: +353 (0) 65 689 2441  
E: info@inisenv.ie  
W: www.inisecology.com  
W: www.inisenv.ie

INIS Ecology  
Suite 11, Shannon Commercial Properties,  
Information Age Park, Gort Road,  
Ennis, Co. Clare





Client: DBFL

Project: The Boyne Greenway:  
Drogheda to Mornington

Title: VP5 Disturbance Survey 15/10/21  
Time: 11:00 to 12:00 Tide: Falling  
Count Section: OZL05.



Legend:

- Water Bird Activity Area
- Water Bird Count Subsite VPs
- Count Subsites
- Boyne Greenway Route

Activity Code:

(F) = Foraging  
(R) = Roosting/Other

Species ID Code:

BW = Black-tailed Godwit  
CU = Curlew  
DN = Dunlin  
ET = Little Egret  
H. = Grey Heron  
OC = Oystercatcher  
RK = Redshank

For illustrative purposes only. Map not to scale

COPYRIGHT ©  
INIS Ecology  
All rights reserved. No part of this work may be modified or reproduced or copied in any form or by any means - graphics, electronic or mechanical, including photocopying, recording, taping or information and retrieval system, or used for any purpose than its designed purpose, without written permission of INIS Environmental Consultants Ltd

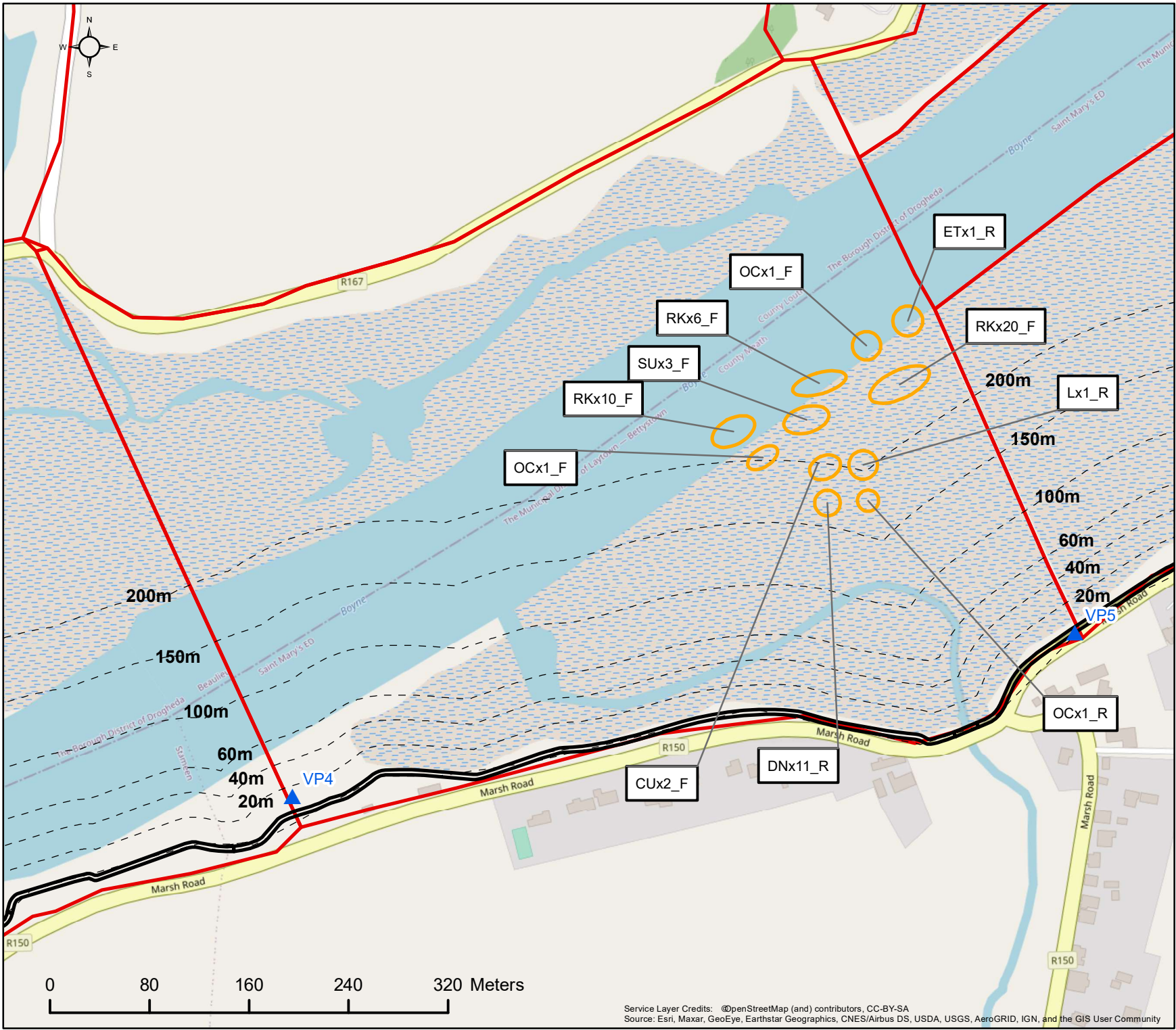
Date:	Revision:	Drawn:	Checked:	Authorised:
03/02/2022	1286-AG-06_03_06_05_002	POC	AC	HW
-	-	-	-	-

**Inis**

T: +353 (0) 65 689 2441  
E: info@inisenv.ie  
W: www.inisecology.com  
W: www.inisenv.ie

INIS Ecology  
Suite 11, Shannon Commercial Properties,  
Information Age Park, Gort Road,  
Ennis, Co. Clare





Client: DBFL

Project: The Boyne Greenway:  
Drogheda to Mornington

Title: VP5 Disturbance Survey 15/10/21  
Time: 12:00 to 13:00 Tide: Falling  
Count Section: OZL05.



Legend:

- Water Bird Activity Area
- ▲ Water Bird Count Subsite VPs
- Count Subsites
- Boyne Greenway Route

Activity Code:

(F) = Foraging  
(R) = Roosting/Other

Species ID Code:

CU = Curlew  
DN = Dunlin  
ET = Little Egret  
L = Lapwing  
OC = Oystercatcher  
RK = Redshank  
SU = Shelduck

For illustrative purposes only. Map not to scale

COPYRIGHT ©  
INIS Ecology  
All rights reserved. No part of this work may be modified or reproduced or copied in any form or by any means - graphics, electronic or mechanical, including photocopying, recording, taping or information and retrieval system, or used for any purpose than its designed purpose, without written permission of INIS Environmental Consultants Ltd

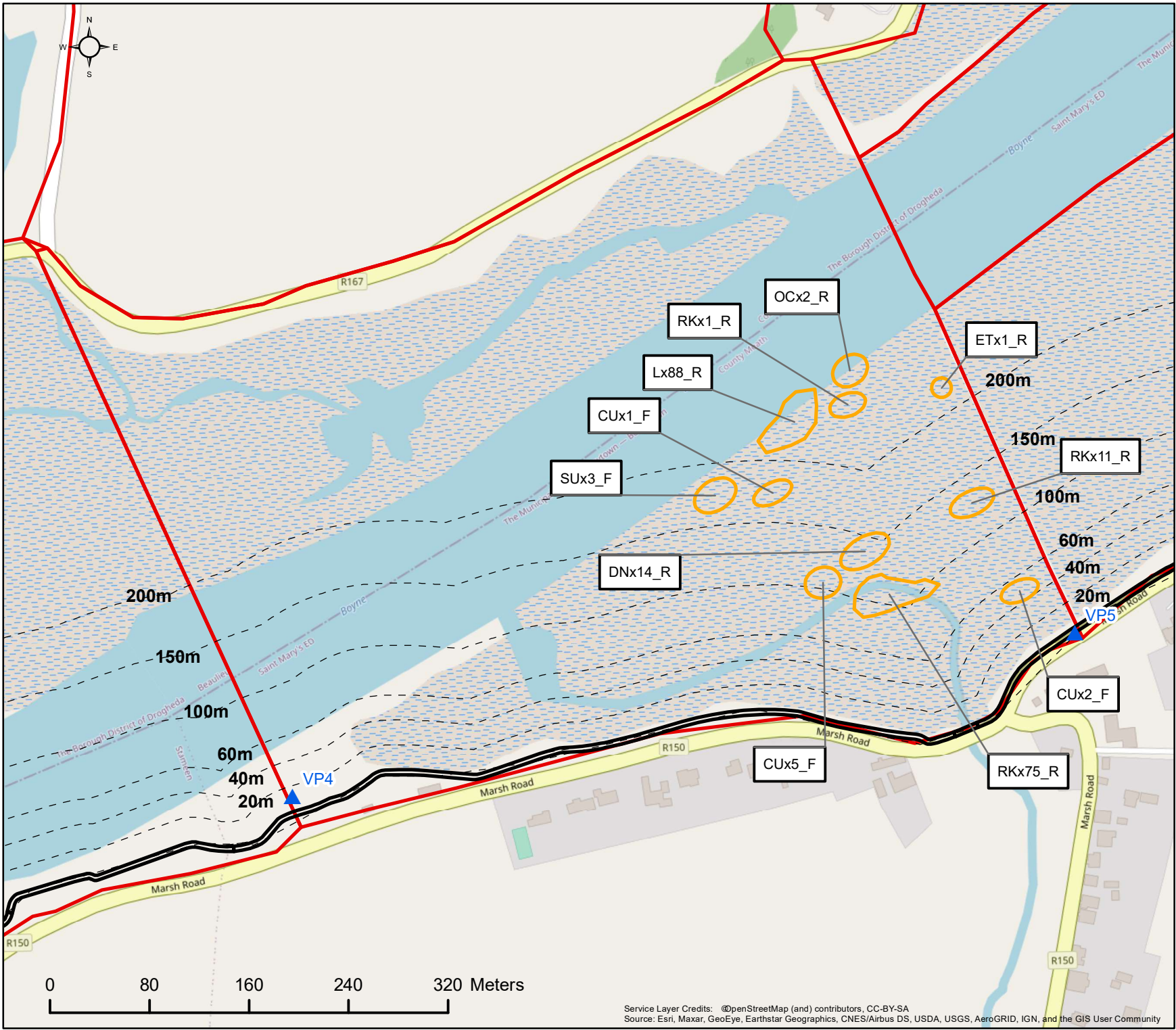
Date:	Revision:	Drawn	Checked	Authorised
03/02/2022	1286-AG-06_03_06_05_003	POC	AC	HW
-	-	-	-	-

**Inis**

T: +353 (0) 65 689 2441  
E: info@inisenv.ie  
W: www.inisecology.com  
W: www.inisenv.ie

INIS Ecology  
Suite 11, Shannon Commercial Properties,  
Information Age Park, Gort Road,  
Ennis, Co. Clare





Client: DBFL

Project: The Boyne Greenway:  
Drogheda to Mornington

Title: VP5 Disturbance Survey 15/10/21  
Time: 13:00 to 14:00 Tide: Falling  
Count Section: OZL05.



Legend:

- Water Bird Activity Area
- ▲ Water Bird Count Subsite VPs
- Count Subsites
- Boyne Greenway Route

Activity Code:

(F) = Foraging  
(R) = Roosting/Other

Species ID Code:

CU = Curlew  
DN = Dunlin  
ET = Little Egret  
L = Lapwing  
OC = Oystercatcher  
RK = Redshank  
SU = Shelduck

For illustrative purposes only. Map not to scale

COPYRIGHT ©  
INIS Ecology  
All rights reserved. No part of this work may be modified or reproduced or copied in any form or by any means - graphics, electronic or mechanical, including photocopying, recording, taping or information and retrieval system, or used for any purpose than its designed purpose, without written permission of INIS Environmental Consultants Ltd

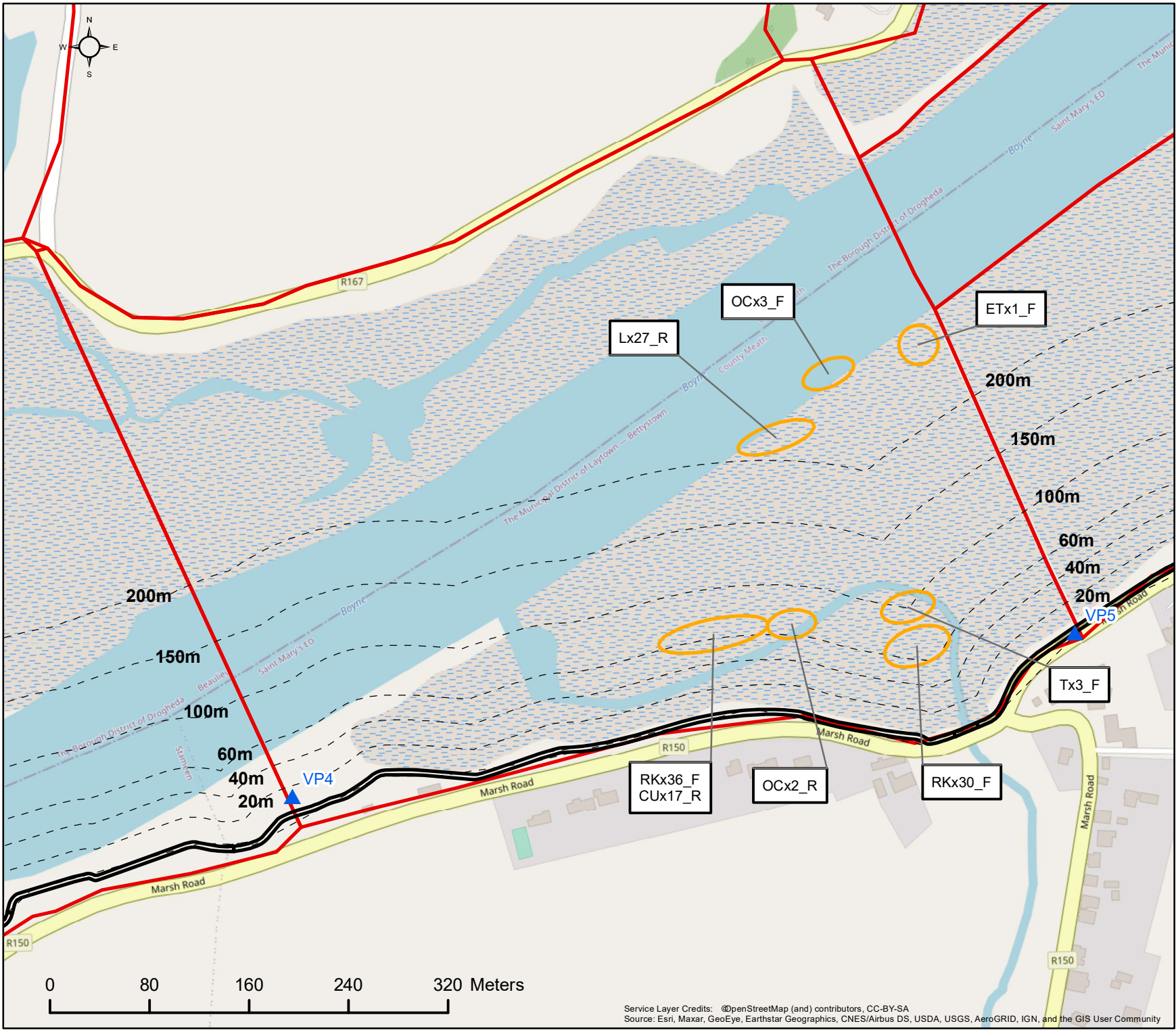
Date:	Revision:	Drawn	Checked	Authorised
03/02/2022	1286-AG-06_03_06_05_004	POC	AC	HW
-	-	-	-	-

**Inis**

T: +353 (0) 65 689 2441  
E: info@inisenv.ie  
W: www.inisecology.com  
W: www.inisenv.ie

INIS Ecology  
Suite 11, Shannon Commercial Properties,  
Information Age Park, Gort Road,  
Ennis, Co. Clare





Client: DBFL

Project: The Boyne Greenway:  
Drogheda to Mornington

Title: VP5 Disturbance Survey 15/10/21  
Time: 14:00 to 15:00 Tide: Low  
Count Section: OZL05.



Legend:

- Water Bird Activity Area
- Water Bird Count Subsite VPs
- Count Subsites
- Boyne Greenway Route

Activity Code:

(F) = Foraging  
(R) = Roosting/Other

Species ID Code:

CU = Curlew  
ET = Little Egret  
L. = Lapwing  
OC = Oystercatcher  
RK = Redshank  
T. = Teal

For illustrative purposes only. Map not to scale

COPYRIGHT ©  
INIS Ecology  
All rights reserved. No part of this work may be modified or reproduced or copied in any form or by any means - graphics, electronic or mechanical, including photocopying, recording, taping or information and retrieval system, or used for any purpose than its designed purpose, without written permission of INIS Environmental Consultants Ltd

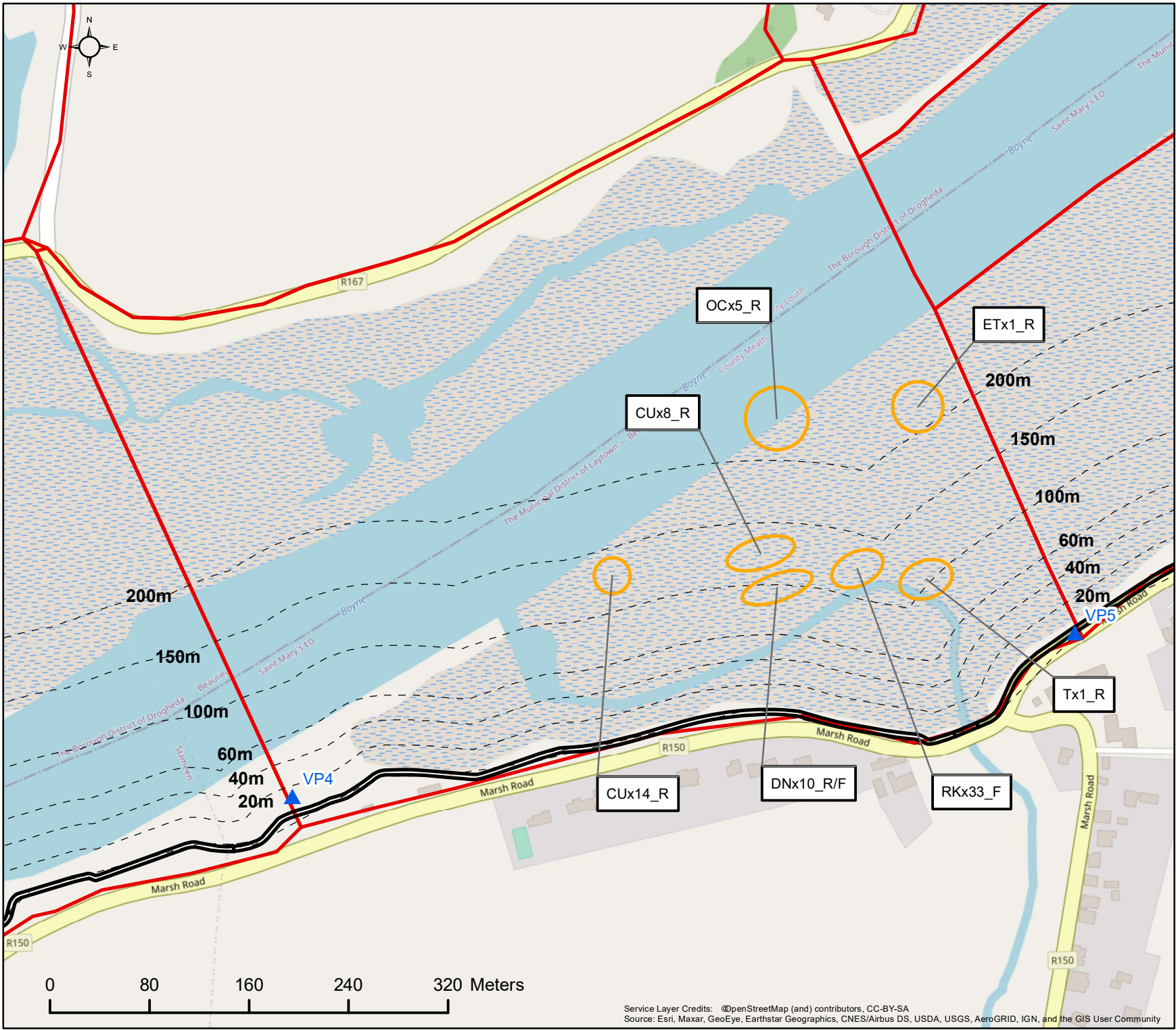
Date:	Revision:	Drawn	Checked	Authorised
03/02/2022	1286-AG-06_03_06_05_005	POC	AC	HW
-	-	-	-	-

**Inis**

T: +353 (0) 65 689 2441  
E: info@inisenv.ie  
W: www.inisecology.com  
W: www.inisenv.ie

INIS Ecology  
Suite 11, Shannon Commercial Properties,  
Information Age Park, Gort Road,  
Ennis, Co. Clare





Client: DBFL

Project: The Boyne Greenway:  
Drogheda to Mornington

Title: VP5 Disturbance Survey 15/10/21  
Time: 15:00 to 16:00 Tide: Rising  
Count Section: OZL05.



Legend:

- Water Bird Activity Area
- ▲ Water Bird Count Subsite VPs
- Count Subsites
- Boyne Greenway Route

Activity Code:

(F) = Foraging  
(R) = Roosting/Other

Species ID Code:

CU = Curlew  
DN = Dunlin  
ET = Little Egret  
OC = Oystercatcher  
RK = Redshank  
T = Teal

For illustrative purposes only. Map not to scale

COPYRIGHT ©  
INIS Ecology  
All rights reserved. No part of this work may be modified or reproduced or copied in any form or by any means - graphics, electronic or mechanical, including photocopying, recording, taping or information and retrieval system, or used for any purpose than its designed purpose, without written permission of INIS Environmental Consultants Ltd

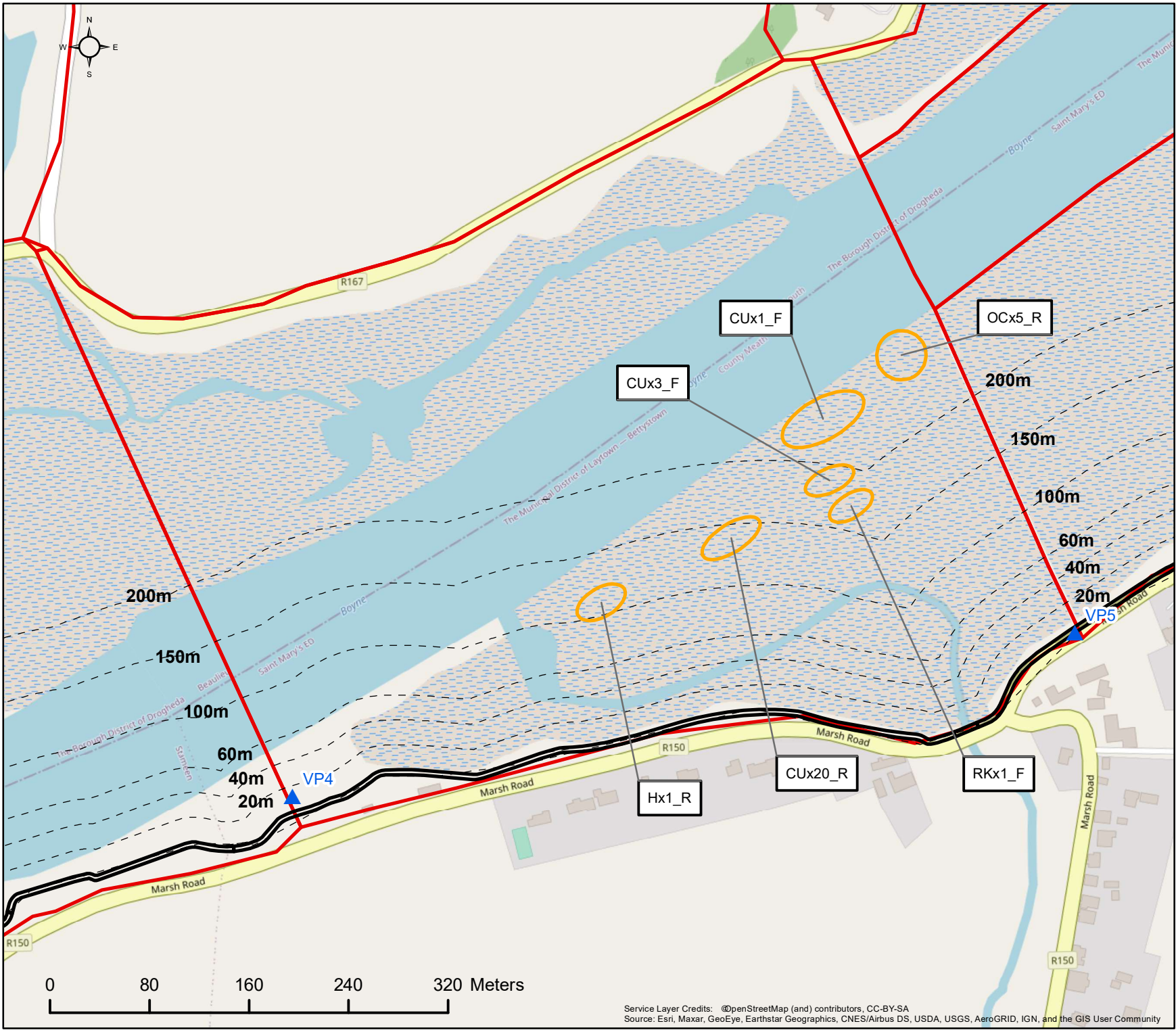
Date:	Revision:	Drawn	Checked	Authorised
03/02/2022	1286-AG-06_03_06_05_006	POC	AC	HW
-	-	-	-	-

**Inis**

T: +353 (0) 65 689 2441  
E: info@inisenv.ie  
W: www.inisecology.com  
W: www.inisenv.ie

INIS Ecology  
Suite 11, Shannon Commercial Properties,  
Information Age Park, Gort Road,  
Ennis, Co. Clare





Client: DBFL

Project: The Boyne Greenway:  
Drogheda to Mornington

Title: VP5 Disturbance Survey 15/10/21  
Time: 16:00 to 17:00 Tide: Rising  
Count Section: OZL05.



Legend:

- Water Bird Activity Area
- ▲ Water Bird Count Subsite VPs
- Count Subsites
- Boyne Greenway Route

Activity Code:

(F) = Foraging  
(R) = Roosting/Other

Species ID Code:

CU = Curlew  
H. = Grey heron  
OC = Oystercatcher  
RK = Redshank

For illustrative purposes only. Map not to scale

COPYRIGHT ©  
INIS Ecology  
All rights reserved. No part of this work may be modified or reproduced or copied in any form or by any means - graphics, electronic or mechanical, including photocopying, recording, taping or information and retrieval system, or used for any purpose than its designed purpose, without written permission of INIS Environmental Consultants Ltd

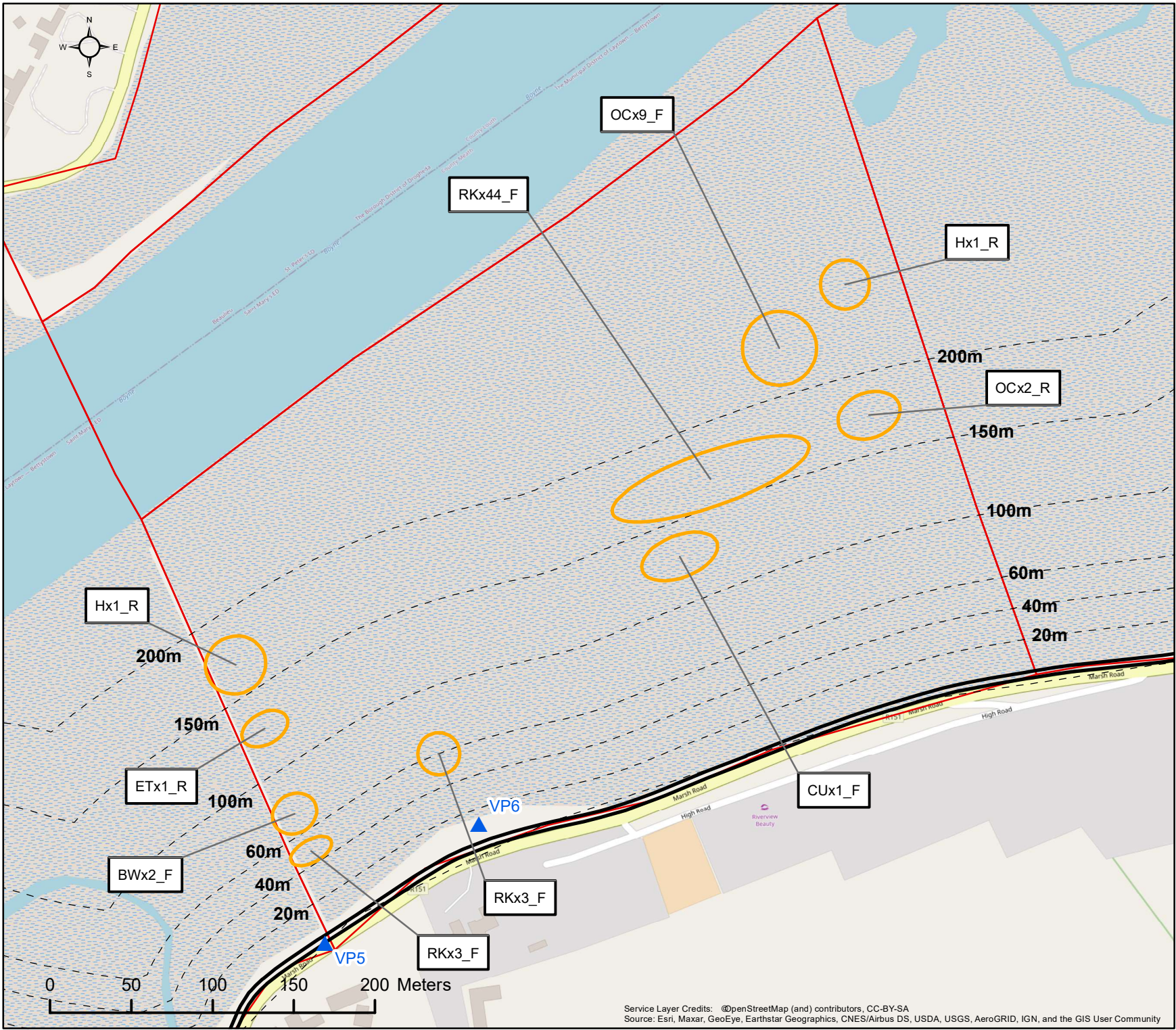
Date:	Revision:	Drawn	Checked	Authorised
03/02/2022	1286-AG-06_03_06_05_007	POC	AC	HW
-	-	-	-	-

**Inis**

T: +353 (0) 65 689 2441  
E: info@inisenv.ie  
W: www.inisecology.com  
W: www.inisenv.ie

INIS Ecology  
Suite 11, Shannon Commercial Properties,  
Information Age Park, Gort Road,  
Ennis, Co. Clare





Client: DBFL

Project: The Boyne Greenway:  
Drogheda to Mornington

Title: VP6 Disturbance Survey 14/10/21  
Time: 09:10 to 09:39 Tide: Falling  
Count Section: OVL01



Legend:

- Water Bird Activity Area
- Water Bird Count Subsite VPs
- Boyne Greenway Route
- Count Subsites

Activity Code:

(F) = Foraging  
(R) = Roosting/Other

Species ID Code:

BW = Black-tailed Godwit  
CU = Curlew  
ET = Little Egret  
H. = Grey Heron  
OC = Oystercatcher  
RK = Redshank

For illustrative purposes only. Map not to scale

COPYRIGHT ©  
INIS Ecology  
All rights reserved. No part of this work may be modified or reproduced or copied in any form or by any means - graphics, electronic or mechanical, including photocopying, recording, taping or information and retrieval system, or used for any purpose than its designed purpose, without written permission of INIS Environmental Consultants Ltd

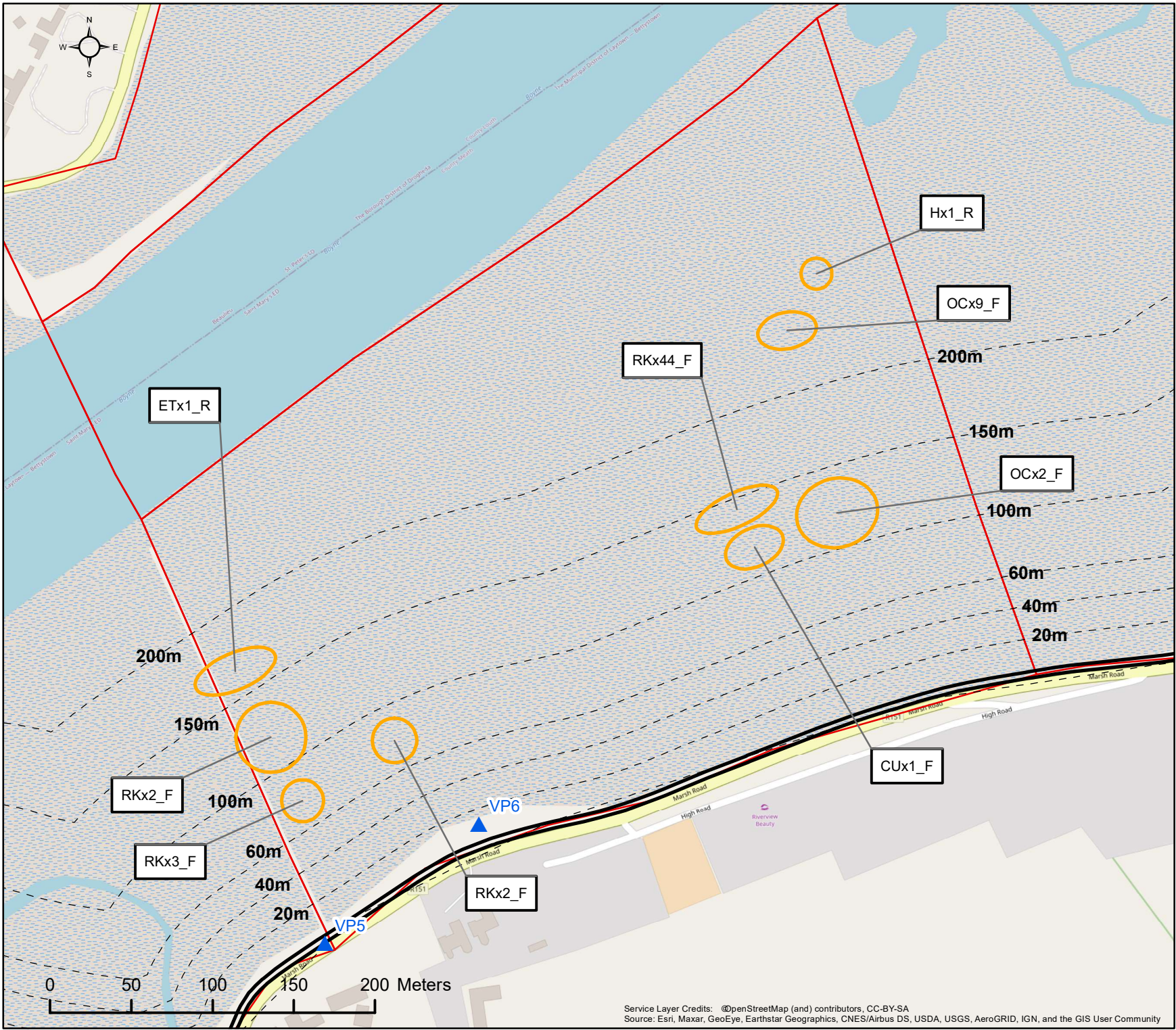
Date:	Revision:	Drawn:	Checked:	Authorised:
08/02/2022	1286-AG-06_03_06_06_001	POC	AC	HW
-	-	-	-	-

**Inis**

T: +353 (0) 65 689 2441  
E: info@inisenv.ie  
W: www.inisecology.com  
W: www.inisenv.ie

INIS Ecology  
Suite 11, Shannon Commercial Properties,  
Information Age Park, Gort Road,  
Ennis, Co. Clare





Client: DBFL

Project: The Boyne Greenway:  
Drogheda to Mornington

Title: VP6 Disturbance Survey 14/10/21  
Time: 09:39 to 10:39 Tide: Falling  
Count Section: OVL01



Legend:

- Water Bird Activity Area
- ▲ Water Bird Count Subsite VPs
- Boyne Greenway Route
- Count Subsites

Activity Code:

(F) = Foraging  
(R) = Roosting/Other

Species ID Code:

CU = Curlew  
ET = Little Egret  
H. = Grey Heron  
OC = Oystercatcher  
RK = Redshank

For illustrative purposes only. Map not to scale

COPYRIGHT ©  
INIS Ecology  
All rights reserved. No part of this work may be modified or reproduced or copied in any form or by any means - graphics, electronic or mechanical, including photocopying, recording, taping or information and retrieval system, or used for any purpose than its designed purpose, without written permission of INIS Environmental Consultants Ltd

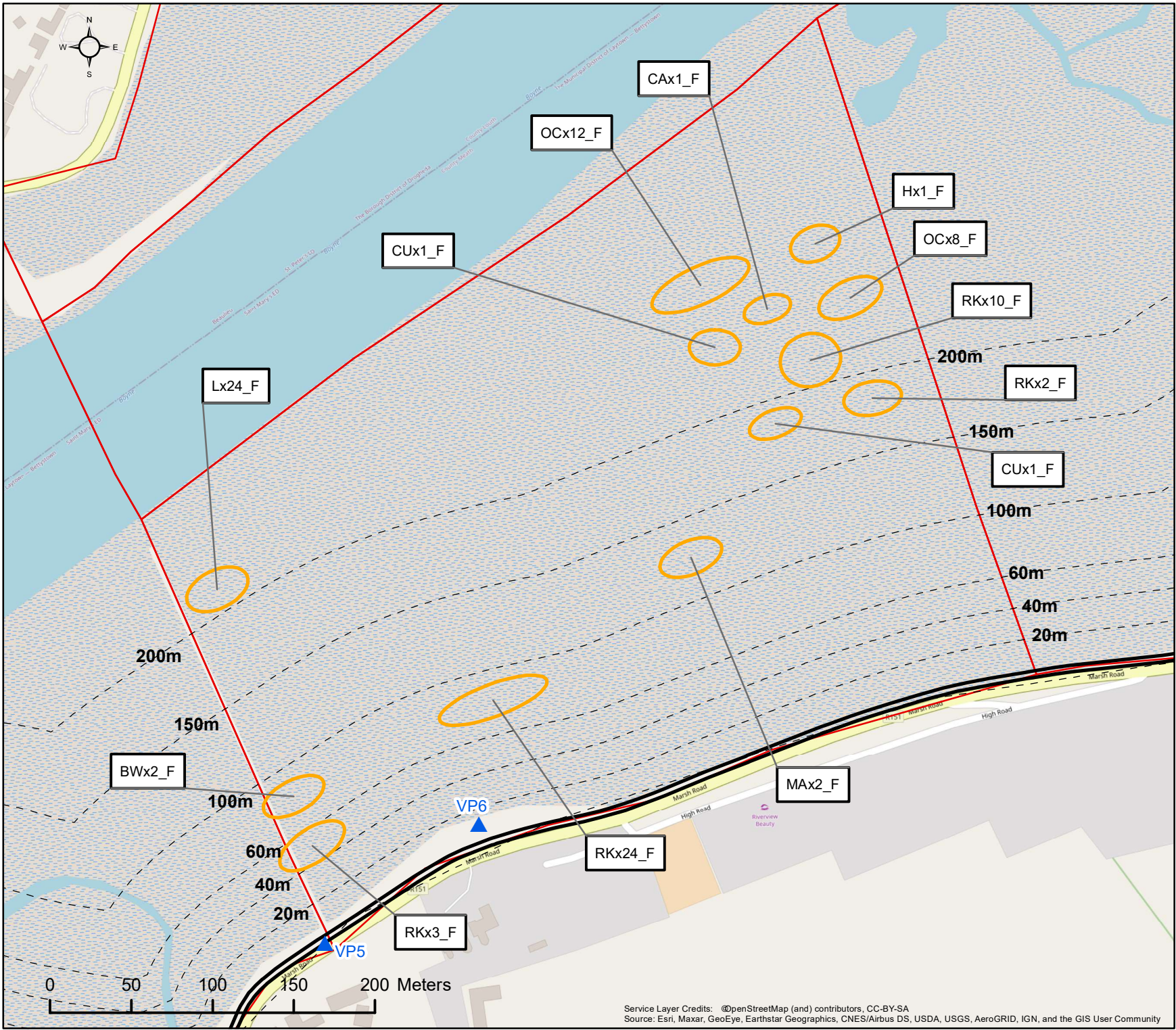
Date:	Revision:	Drawn	Checked	Authorised
08/02/2022	1286-AG-06_03_06_06_002	POC	AC	HW
-	-	-	-	-

**Inis**

T: +353 (0) 65 689 2441  
E: info@inisenv.ie  
W: www.inisecology.com  
W: www.inisenv.ie

INIS Ecology  
Suite 11, Shannon Commercial Properties,  
Information Age Park, Gort Road,  
Ennis, Co. Clare





Client: DBFL

Project: The Boyne Greenway:  
Drogheda to Mornington

Title: VP6 Disturbance Survey 14/10/21  
Time: 10:39 to 11:39 Tide: Falling  
Count Section: OVL01



Legend:

- Water Bird Activity Area
- Water Bird Count Subsite VPs
- Boyne Greenway Route
- Count Subsites

Activity Code:

(F) = Foraging  
(R) = Roosting/Other

Species ID Code:

BW = Black-tailed Godwit  
CA = Cormorant  
CU = Curlew  
ET = Little Egret  
H. = Grey Heron  
L. = Lapwing  
MA = Mallard  
OC = Oystercatcher  
RK = Redshank

For illustrative purposes only. Map not to scale

COPYRIGHT ©  
INIS Ecology  
All rights reserved. No part of this work may be modified or reproduced or copied in any form or by any means - graphics, electronic or mechanical, including photocopying, recording, taping or information and retrieval system, or used for any purpose than its designed purpose, without written permission of INIS Environmental Consultants Ltd

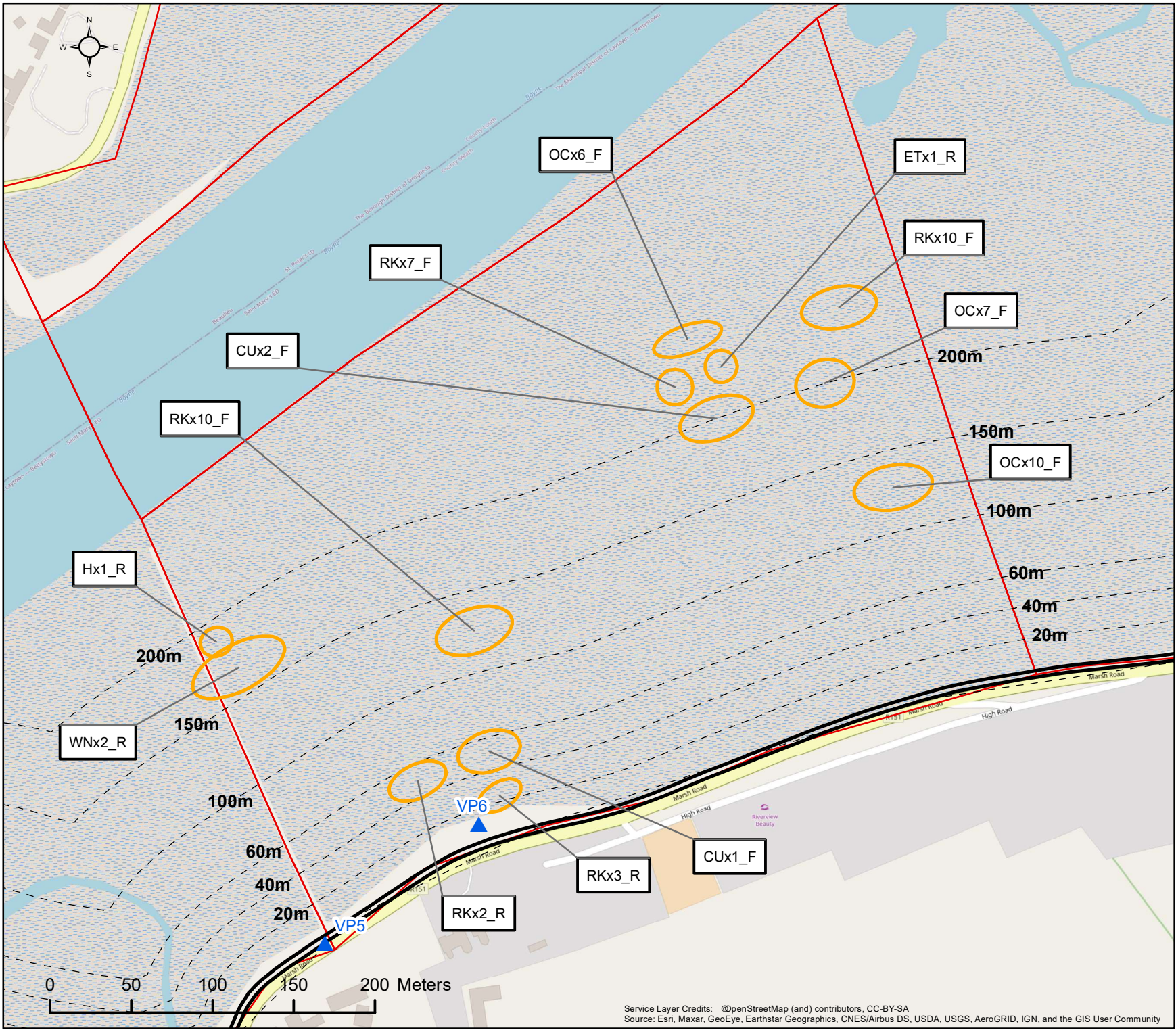
Date:	Revision:	Drawn	Checked	Authorised
08/02/2022	1286-AG-06_03_06_06_003	POC	AC	HW
-	-	-	-	-

**Inis**

T: +353 (0) 65 689 2441  
E: info@inisenv.ie  
W: www.inisecology.com  
W: www.inisenv.ie

INIS Ecology  
Suite 11, Shannon Commercial Properties,  
Information Age Park, Gort Road,  
Ennis, Co. Clare





Client: DBFL

Project: The Boyne Greenway:  
Drogheda to Mornington

Title: VP6 Disturbance Survey 14/10/21  
Time: 11:39 to 12:39 Tide: Falling  
Count Section: OVL01



Legend:

- Water Bird Activity Area
- Water Bird Count Subsite VPs
- Boyne Greenway Route
- Count Subsites

Activity Code:

(F) = Foraging  
(R) = Roosting/Other

Species ID Code:

CU = Curlew  
ET = Little Egret  
H. = Grey Heron  
OC = Oystercatcher  
RK = Redshank  
WN = Wigeon

For illustrative purposes only. Map not to scale

COPYRIGHT ©  
INIS Ecology  
All rights reserved. No part of this work may be modified or reproduced or copied in any form or by any means - graphics, electronic or mechanical, including photocopying, recording, taping or information and retrieval system, or used for any purpose than its designed purpose, without written permission of INIS Environmental Consultants Ltd

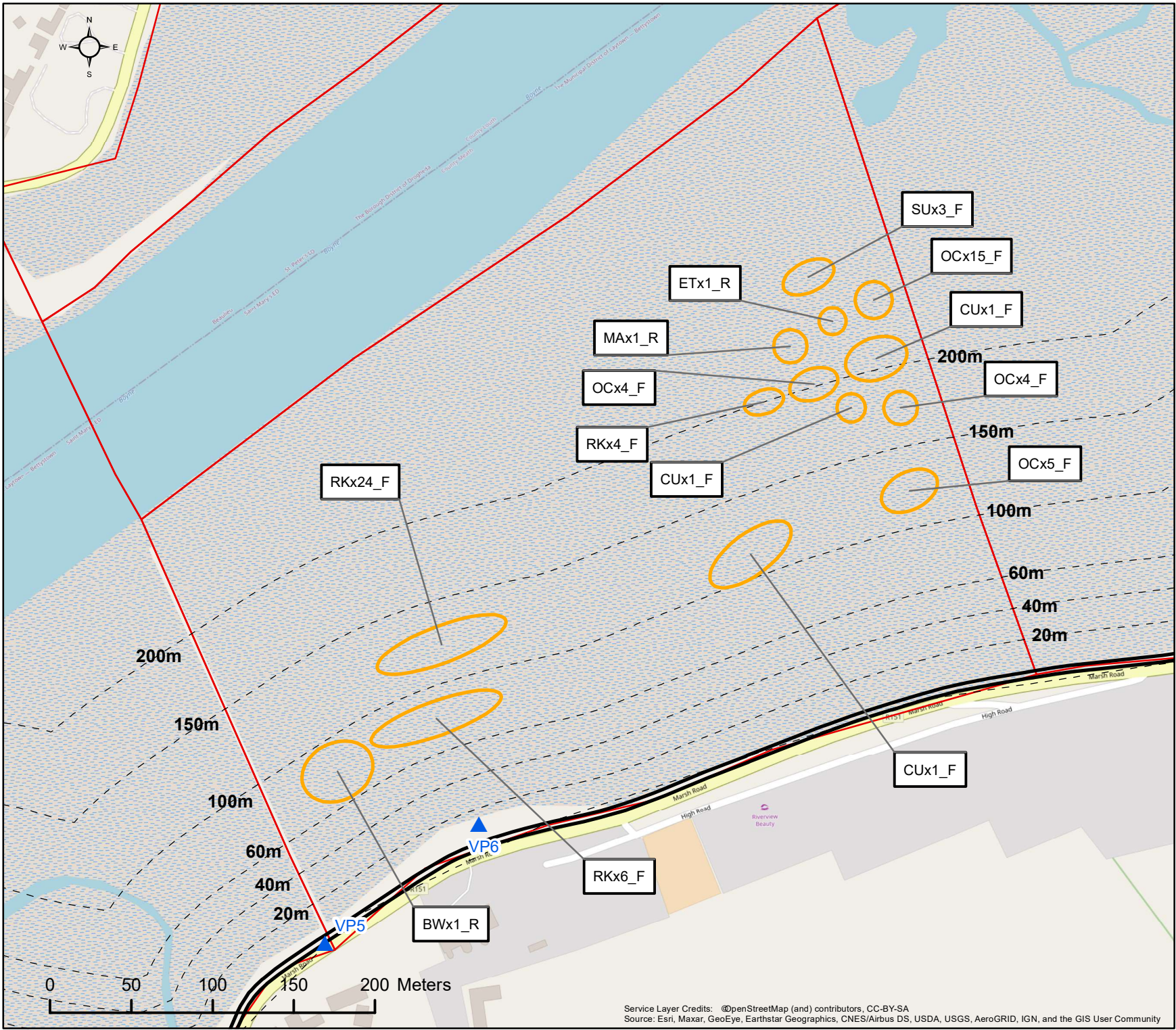
Date:	Revision:	Drawn	Checked	Authorised
08/02/2022	1286-AG-06_03_06_06_004	POC	AC	HW
-	-	-	-	-

**Inis**

T: +353 (0) 65 689 2441  
E: info@inisenv.ie  
W: www.inisecology.com  
W: www.inisenv.ie

INIS Ecology  
Suite 11, Shannon Commercial Properties,  
Information Age Park, Gort Road,  
Ennis, Co. Clare





Client: DBFL

Project: The Boyne Greenway:  
Drogheda to Mornington

Title: VP6 Disturbance Survey 14/10/21  
Time: 12:39 to 13:39 Tide: Low  
Count Section: OVL01



Legend:

- Water Bird Activity Area
- Water Bird Count Subsite VPs
- Boyne Greenway Route
- Count Subsites

Activity Code:

(F) = Foraging  
(R) = Roosting/Other

Species ID Code:

BW = Black-tailed Godwit  
CU = Curlew  
ET = Little Egret  
MA = Mallard  
OC = Oystercatcher  
RK = Redshank  
SU = Shelduck

For illustrative purposes only. Map not to scale

COPYRIGHT ©  
INIS Ecology  
All rights reserved. No part of this work may be modified or reproduced or copied in any form or by any means - graphics, electronic or mechanical, including photocopying, recording, taping or information and retrieval system, or used for any purpose than its designed purpose, without written permission of INIS Environmental Consultants Ltd

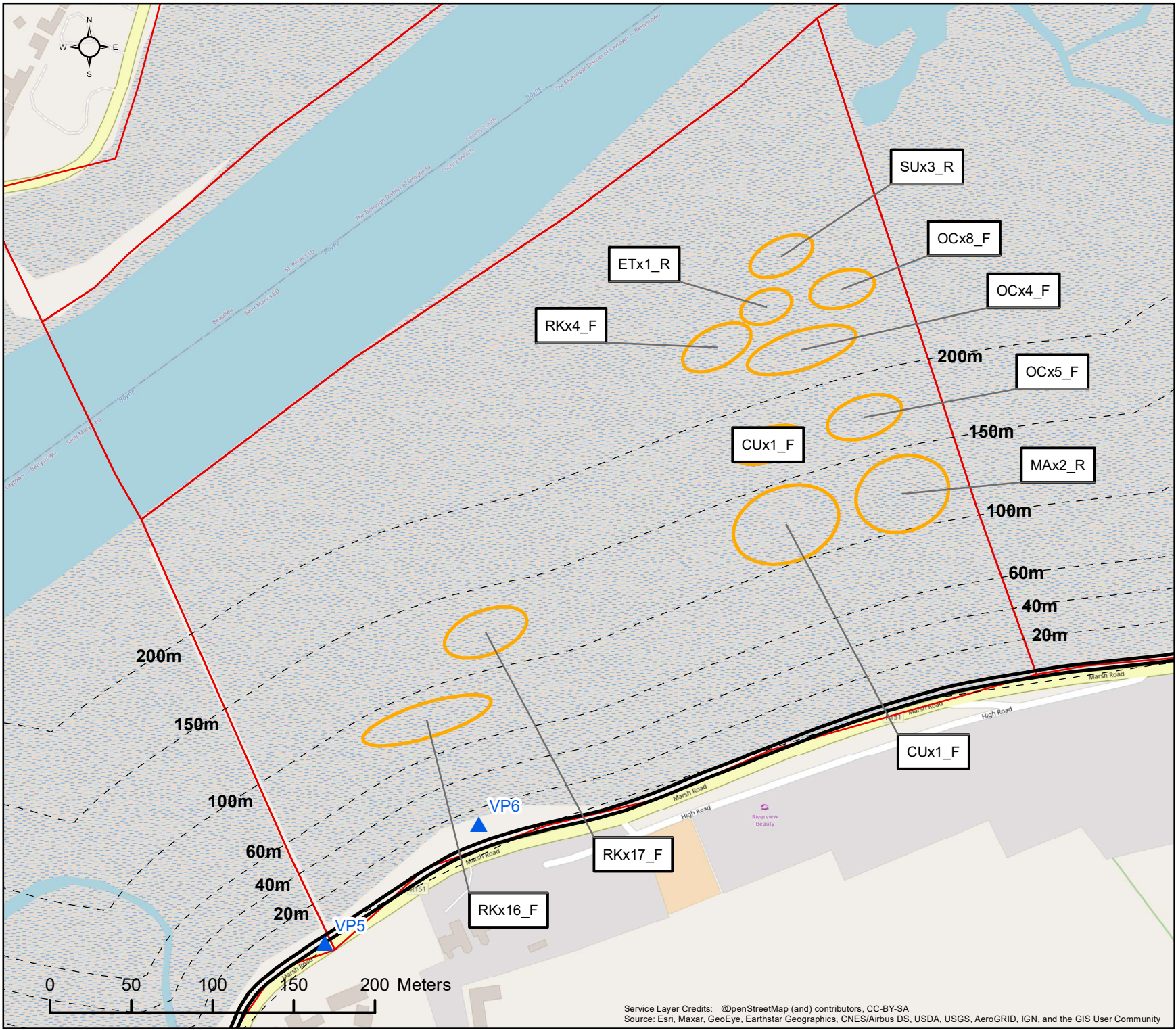
Date:	Revision:	Drawn:	Checked:	Authorised:
08/02/2022	1286-AG-06_03_06_005	POC	AC	HW
-	-	-	-	-

**Inis**

T: +353 (0) 65 689 2441  
E: info@inisenv.ie  
W: www.inisecology.com  
W: www.inisenv.ie

INIS Ecology  
Suite 11, Shannon Commercial Properties,  
Information Age Park, Gort Road,  
Ennis, Co. Clare





Client: DBFL

Project: The Boyne Greenway:  
Drogheda to Mornington

Title: VP6 Disturbance Survey 14/10/21  
Time: 13:39 to 14:39 Tide: Rising  
Count Section: OVL01



Legend:

- Water Bird Activity Area
- Water Bird Count Subsite VPs
- Boyne Greenway Route
- Count Subsites

Activity Code:

(F) = Foraging  
(R) = Roosting/Other

Species ID Code:

CU = Curlew  
ET = Little Egret  
MA = Mallard  
OC = Oystercatcher  
RK = Redshank  
SU = Shelduck

For illustrative purposes only. Map not to scale

COPYRIGHT ©  
INIS Ecology  
All rights reserved. No part of this work may be modified or reproduced or copied in any form or by any means - graphics, electronic or mechanical, including photocopying, recording, taping or information and retrieval system, or used for any purpose than its designed purpose, without written permission of INIS Environmental Consultants Ltd

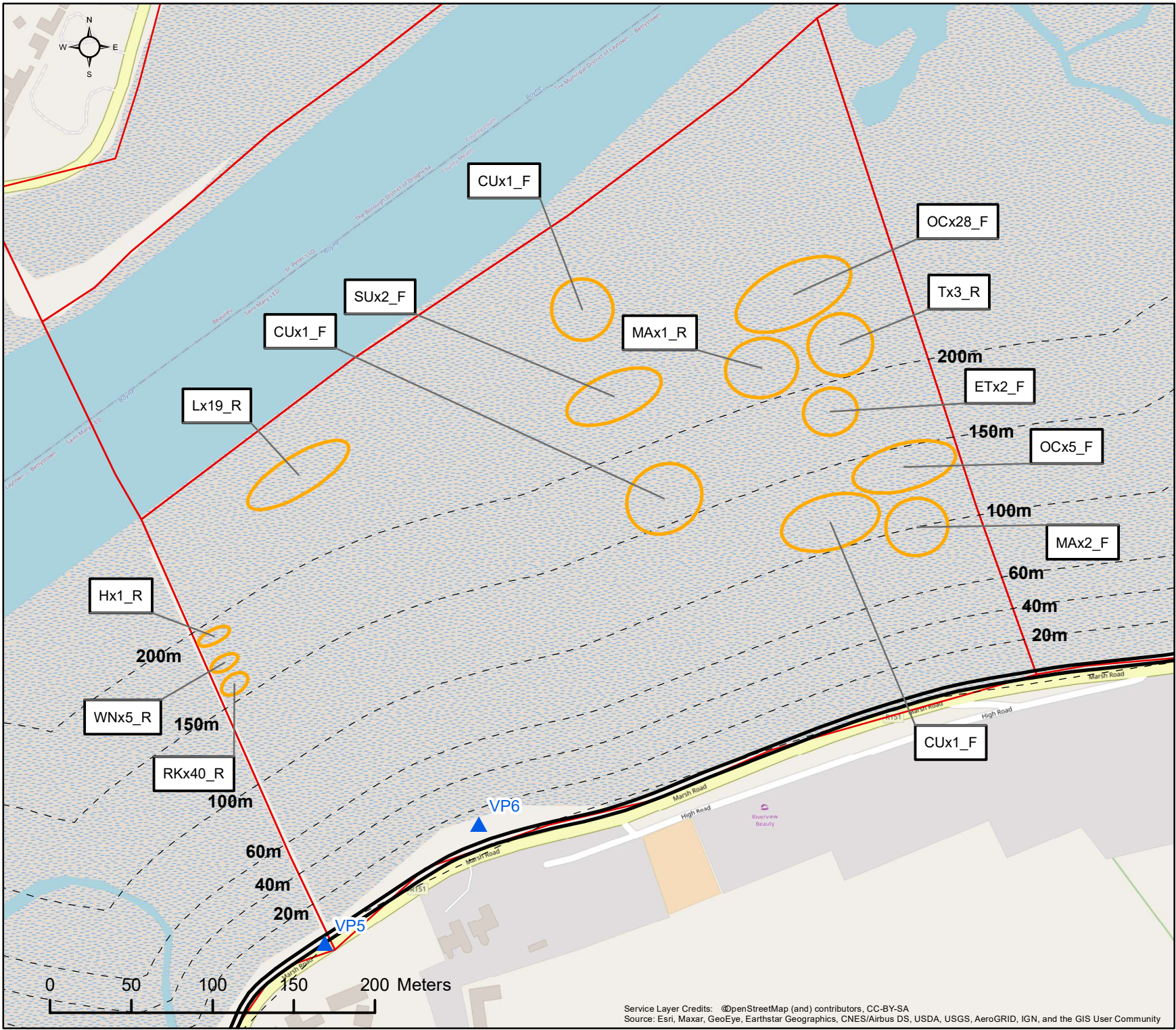
Date:	Revision:	Drawn:	Checked:	Authorised:
08/02/2022	1286-AG-06_03_06_006	POC	AC	HW
-	-	-	-	-

**Inis**

T: +353 (0) 65 689 2441  
E: info@inisenv.ie  
W: www.inisecology.com  
W: www.inisenv.ie

INIS Ecology  
Suite 11, Shannon Commercial Properties,  
Information Age Park, Gort Road,  
Ennis, Co. Clare





Client: DBFL

Project: The Boyne Greenway:  
Drogheda to Mornington

Title: VP6 Disturbance Survey 14/10/21  
Time: 14:39 to 15:39 Tide: Rising  
Count Section: OVL01



Legend:

- Water Bird Activity Area
- Water Bird Count Subsite VPs
- Boyne Greenway Route
- Count Subsites

Activity Code:

(F) = Foraging  
(R) = Roosting/Other

Species ID Code:

CU = Curlew  
ET = Little Egret  
H. = Grey Heron  
L. = Lapwing  
MA = Mallard  
OC = Oystercatcher  
RK = Redshank  
SU = Shelduck  
T. = Teal  
WN = Wigeon

For illustrative purposes only. Map not to scale

COPYRIGHT ©  
INIS Ecology  
All rights reserved. No part of this work may be modified or reproduced or copied in any form or by any means - graphics, electronic or mechanical, including photocopying, recording, taping or information and retrieval system, or used for any purpose than its designed purpose, without written permission of INIS Environmental Consultants Ltd

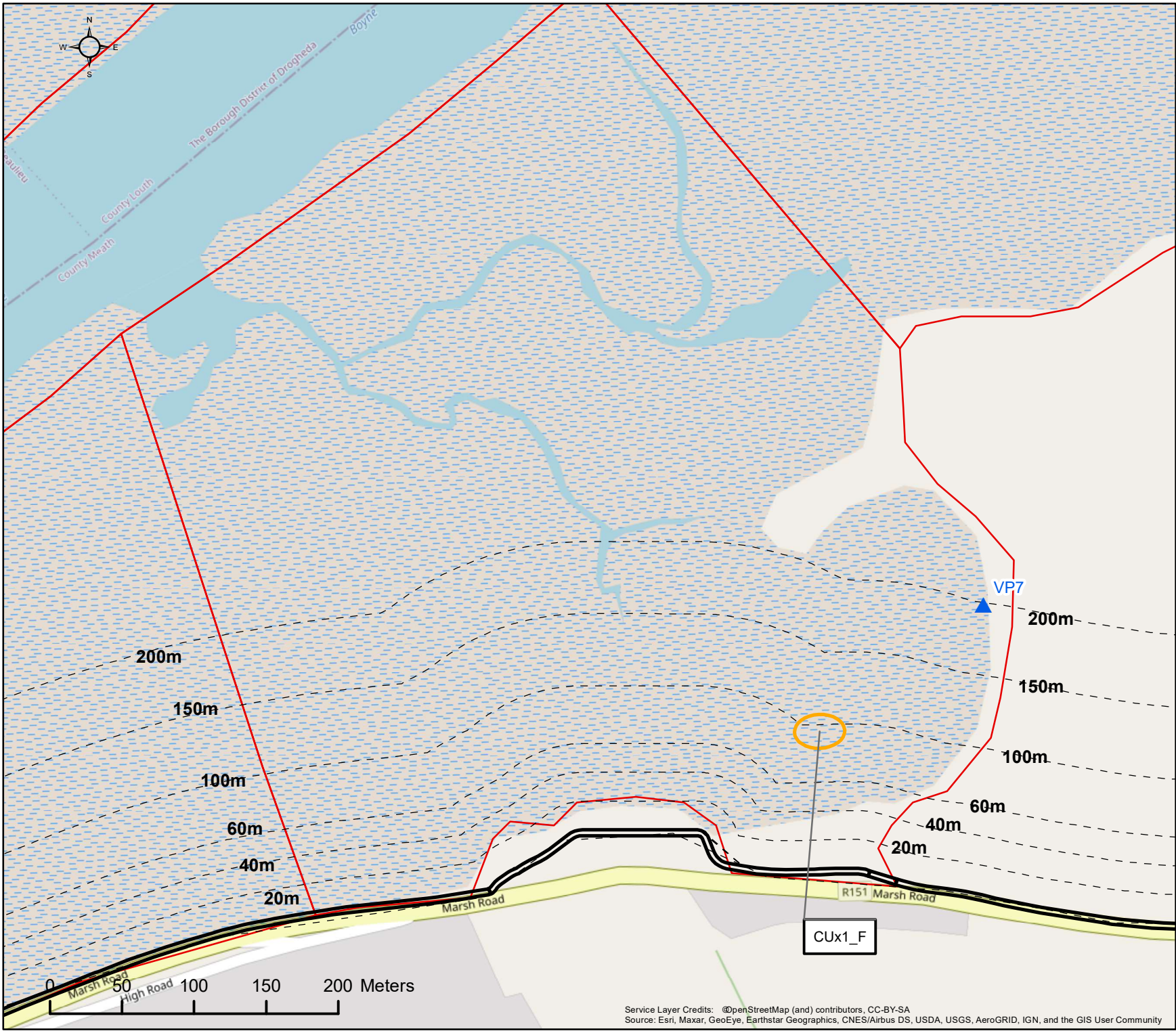
Date:	Revision:	Drawn:	Checked:	Authorised:
08/02/2022	1286-AG-06_03_06_06_007	POC	AC	HW
-	-	-	-	-

**Inis**

T: +353 (0) 65 689 2441  
E: info@inisenv.ie  
W: www.inisecology.com  
W: www.inisenv.ie

INIS Ecology  
Suite 11, Shannon Commercial Properties,  
Information Age Park, Gort Road,  
Ennis, Co. Clare





Client: DBFL

Project: The Boyne Greenway: Drogheda to Mornington

Title: VP7 Disturbance Survey 13/10/21  
Time: 07:50 to 0819 Tide: Falling  
Count Section: OVL01

**Legend:**

- Water Bird Activity Area
- ▲ Water Bird Count Subsite VPs
- Boyne Greenway Route
- Count Subsites

**Activity Code:**

(F) = Foraging  
(R) = Roosting/Other

**Species ID Code:**

CU = Curlew

For illustrative purposes only. Map not to scale

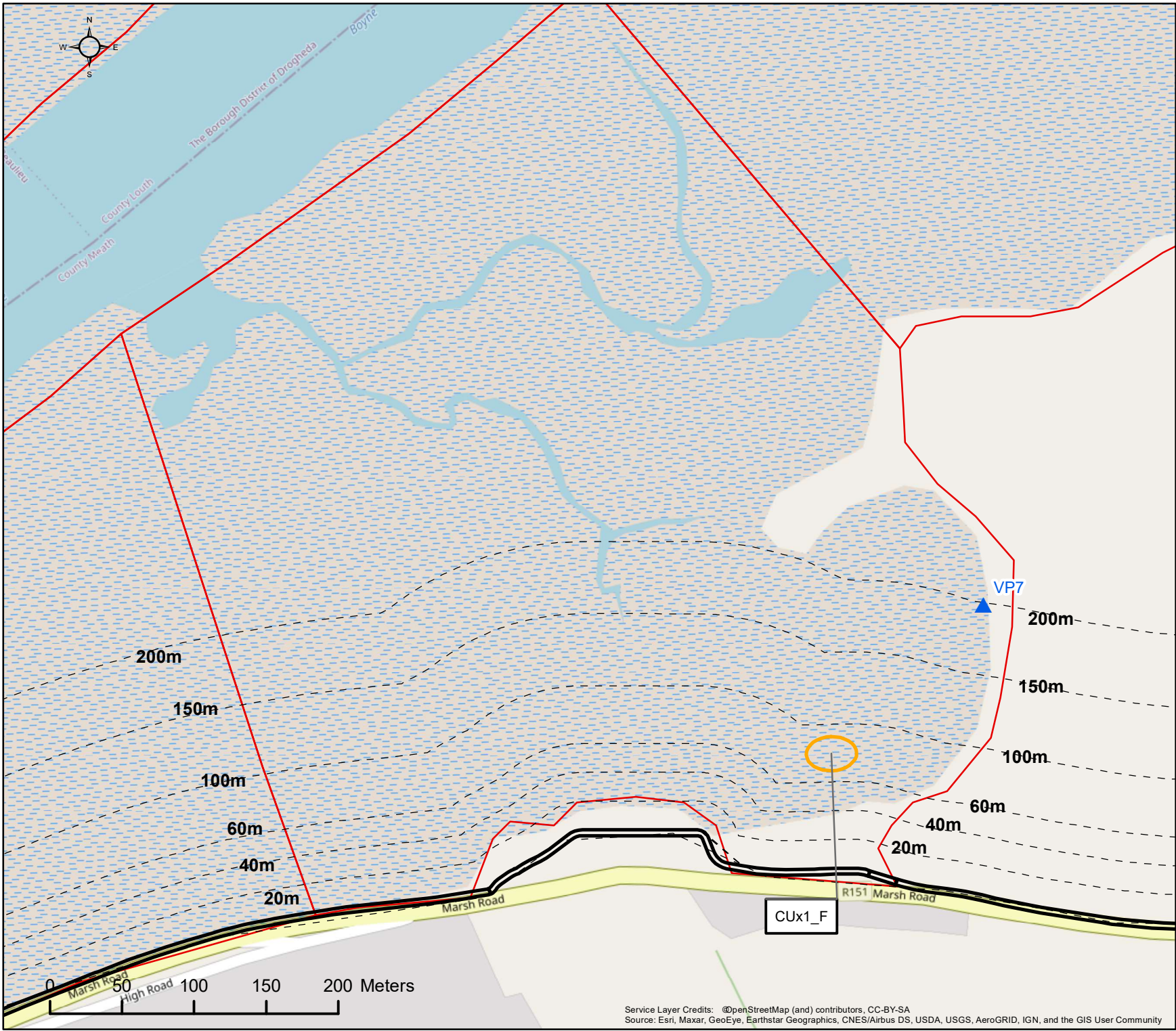
**COPYRIGHT ©**  
INIS Ecology  
All rights reserved. No part of this work may be modified or reproduced or copied in any form or by any means - graphics, electronic or mechanical, including photocopying, recording, taping or information and retrieval system, or used for any purpose than its designed purpose, without written permission of INIS Environmental Consultants Ltd

Date:	Revision:	Drawn:	Checked:	Authorised:
03/02/2022	1286-AG-06_03_06_07_001	POC	AC	HW
-	-	-	-	-

T: +353 (0) 65 689 2441  
E: info@inisenv.ie  
W: www.inisecology.com  
W: www.inisenv.ie

INIS Ecology  
Suite 11, Shannon Commercial Properties,  
Information Age Park, Gort Road,  
Ennis, Co. Clare





Client: DBFL

Project: The Boyne Greenway:  
Drogheda to Mornington

Title: VP7 Disturbance Survey 13/10/21  
Time: 08:19 to 09:19 Tide: Falling  
Count Section: OVL01

Legend:

- Water Bird Activity Area
- Water Bird Count Subsite VPs
- Boyne Greenway Route
- Count Subsites

Activity Code:

(F) = Foraging  
(R) = Roosting/Other

Species ID Code:

CU = Curlew

For illustrative purposes only. Map not to scale

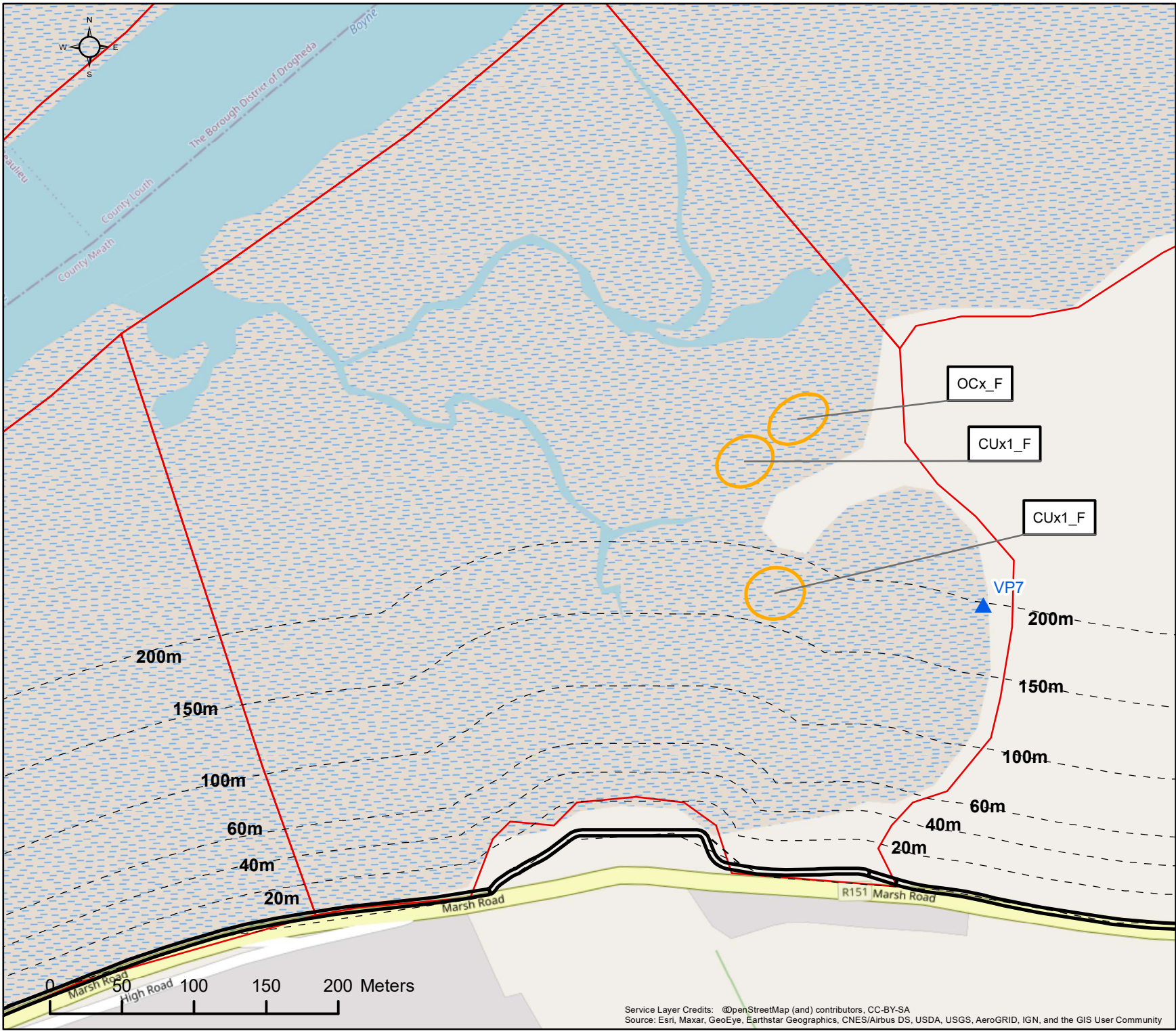
COPYRIGHT ©  
INIS Ecology  
All rights reserved. No part of this work may be modified or reproduced or copied in any form or by any means - graphics, electronic or mechanical, including photocopying, recording, taping or information and retrieval system, or used for any purpose than its designed purpose, without written permission of INIS Environmental Consultants Ltd

Date:	Revision:	Drawn	Checked	Authorised
03/02/2022	1286-AG-06_03_06_07_002	POC	AC	HW
-	-	-	-	-

T: +353 (0) 65 689 2441  
E: [info@inisev.ie](mailto:info@inisev.ie)  
W: [www.inisev.ie](http://www.inisev.ie)

INIS Ecology  
Suite 11, Shannon Commercial Properties,  
Information Age Park, Gort Road,  
Ennis, Co. Clare





Client: DBFL

Project: The Boyne Greenway:  
Drogheda to Mornington

Title: VP7 Disturbance Survey 13/10/21  
Time: 09:19 to 10:19 Tide: Falling  
Count Section: OVL01



Legend:

- Water Bird Activity Area
- ▲ Water Bird Count Subsite VPs
- Boyne Greenway Route
- Count Subsites

Activity Code:

(F) = Foraging  
(R) = Roosting/Other

Species ID Code:

CU = Curlew  
OC = Oystercatcher

For illustrative purposes only. Map not to scale

COPYRIGHT ©  
INIS Ecology  
All rights reserved. No part of this work may be modified or reproduced or copied in any form or by any means - graphics, electronic or mechanical, including photocopying, recording, taping or information and retrieval system, or used for any purpose than its designed purpose, without written permission of INIS Environmental Consultants Ltd

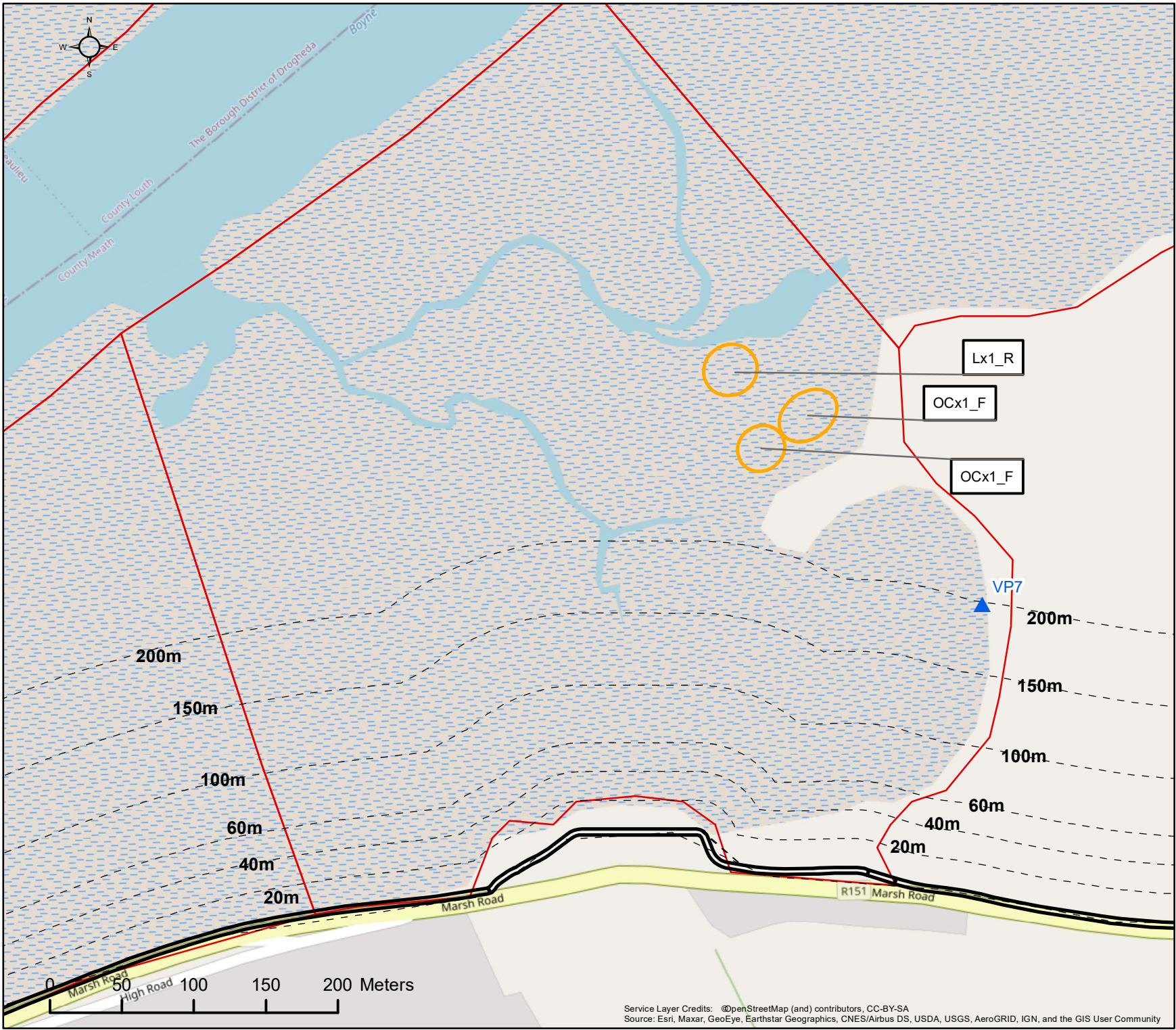
Date:	Revision:	Drawn	Checked	Authorised
03/02/2022	1286-AG-06_03_06_07_003	POC	AC	HW
-	-	-	-	-

**Inis**

T: +353 (0) 65 689 2441  
E: info@inisenv.ie  
W: www.inisecology.com  
W: www.inisenv.ie

INIS Ecology  
Suite 11, Shannon Commercial Properties,  
Information Age Park, Gort Road,  
Ennis, Co. Clare





Client: DBFL

Project: The Boyne Greenway:  
Drogheda to Mornington

Title: VP7 Disturbance Survey 13/10/21  
Time: 10:19 to 11:19 Tide: Falling  
Count Section: OVL01



Legend:

- Water Bird Activity Area
- ▲ Water Bird Count Subsite VPs
- Boyne Greenway Route
- Count Subsites

Activity Code:

(F) = Foraging  
(R) = Roosting/Other

Species ID Code:

OC = Oystercatcher  
L. = Lapwing

For illustrative purposes only. Map not to scale

COPYRIGHT ©  
INIS Ecology  
All rights reserved. No part of this work may be modified or reproduced or copied in any form or by any means - graphics, electronic or mechanical, including photocopying, recording, taping or information and retrieval system, or used for any purpose than its designed purpose, without written permission of INIS Environmental Consultants Ltd

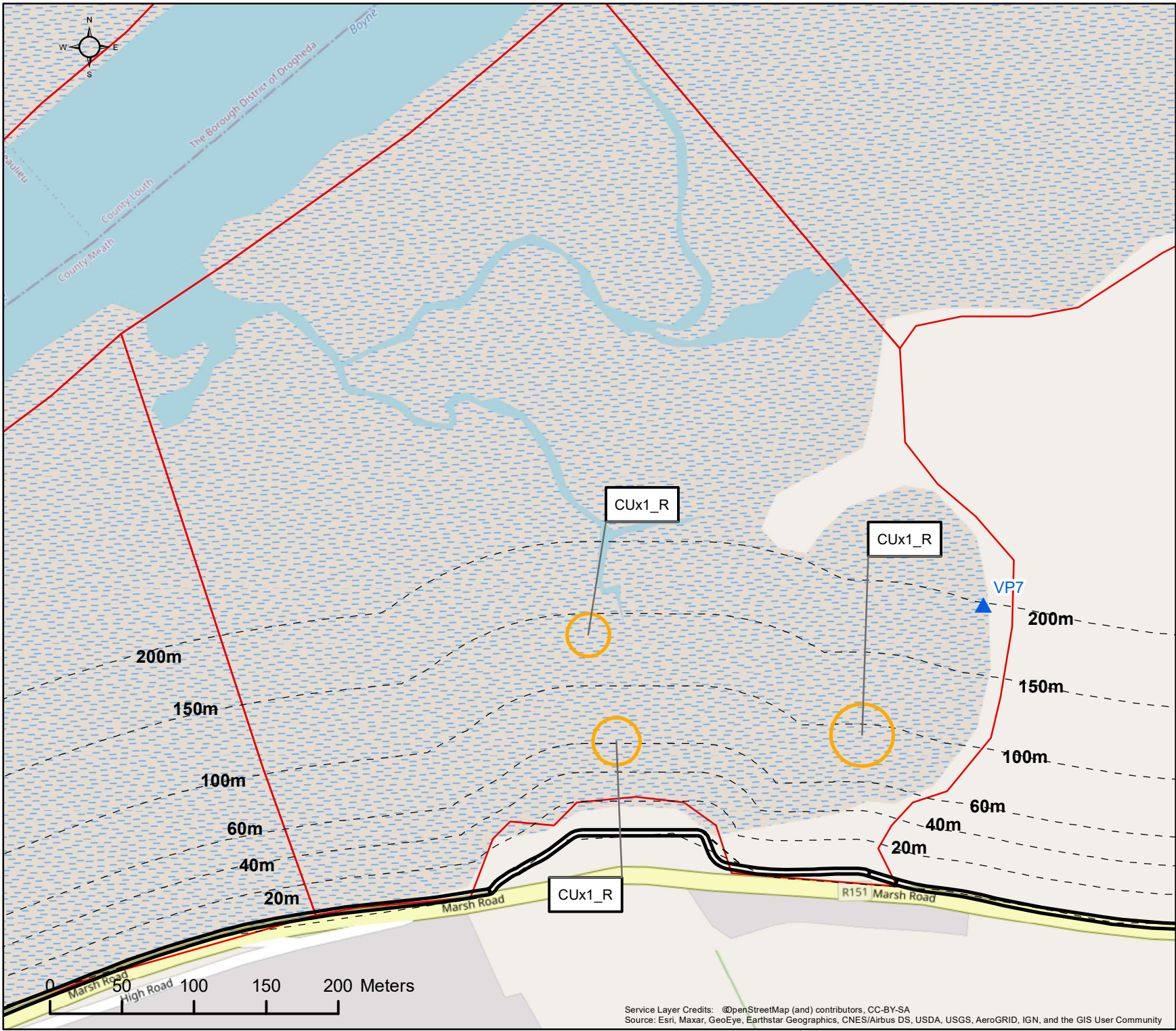
Date:	Revision:	Drawn	Checked	Authorised
03/02/2022	1286-AG-06_03_06_07_004	POC	AC	HW
-	-	-	-	-

**Inis**

T: +353 (0) 65 689 2441  
E: info@inisenv.ie  
W: www.inisecology.com  
W: www.inisenv.ie

INIS Ecology  
Suite 11, Shannon Commercial Properties,  
Information Age Park, Gort Road,  
Ennis, Co. Clare





Client: DBFL

Project: The Boyne Greenway:  
Drogheda to Mornington

Title: VP7 Disturbance Survey 13/10/21  
Time: 11:19 to 12:19 Tide: Low  
Count Section: OVL01

Legend:

- Water Bird Activity Area
- Water Bird Count Subsite VPs
- Boyne Greenway Route
- Count Subsites

Activity Code:

(F) = Foraging  
(R) = Roosting/Other

Species ID Code:

CU = Curlew

For illustrative purposes only. Map not to scale

COPYRIGHT ©  
INIS Ecology  
All rights reserved. No part of this work may be modified or reproduced or copied in any form or by any means - graphics, electronic or mechanical, including photocopying, recording, taping or information and retrieval system, or used for any purpose than its designed purpose, without written permission of INIS Environmental Consultants Ltd

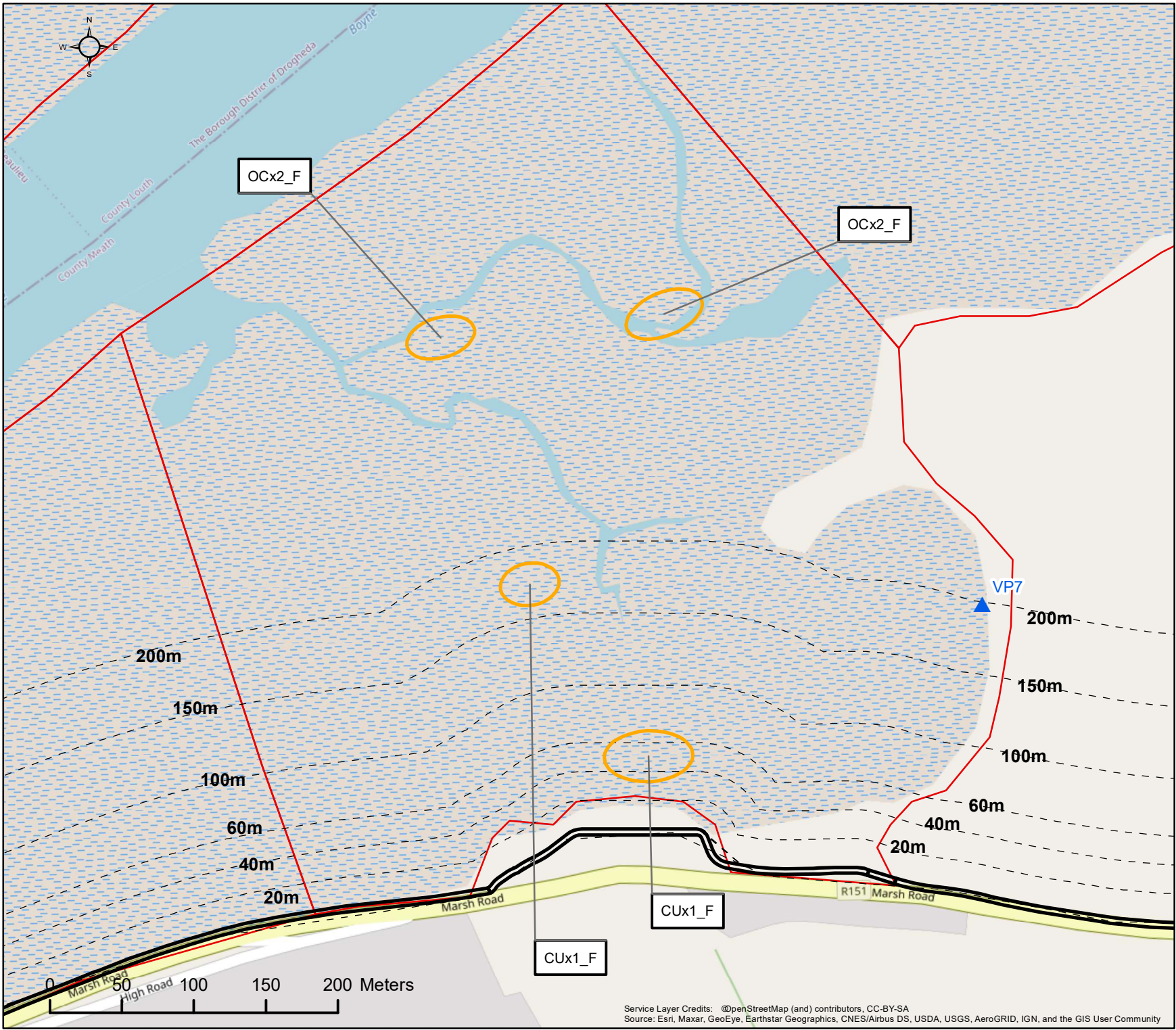
Date:	Revision:	Drawn	Checked	Authorised
08/02/2022	1286-AG-06_03_06_07_005	POC	AC	HW
-	-	-	-	-

T: +353 (0) 65 689 2441  
E: info@inisenv.ie  
W: www.inisecology.com  
W: www.inisenv.ie

INIS Ecology  
Suite 11, Shannon Commercial Properties,  
Information Age Park, Gort Road,  
Ennis, Co. Clare

Service Layer Credits: ©OpenStreetMap (and) contributors, CC-BY-SA  
Source: Esri, Maxar, GeoEye, Earthstar Geographics, CNES/Airbus DS, USDA, USGS, AeroGRID, IGN, and the GIS User Community





Client: DBFL

Project: The Boyne Greenway:  
Drogheda to Mornington

Title: VP7 Disturbance Survey 13/10/21  
Time: 12:19 to 13:19 Tide: Rising  
Count Section: OVL01



Legend:

- Water Bird Activity Area
- Water Bird Count Subsite VPs
- Boyne Greenway Route
- Count Subsites

Activity Code:

(F) = Foraging  
(R) = Roosting/Other

Species ID Code:

CU = Curlew  
OC = Oystercatcher

For illustrative purposes only. Map not to scale

COPYRIGHT ©  
INIS Ecology  
All rights reserved. No part of this work may be modified or reproduced or copied in any form or by any means - graphics, electronic or mechanical, including photocopying, recording, taping or information and retrieval system, or used for any purpose than its designed purpose, without written permission of INIS Environmental Consultants Ltd

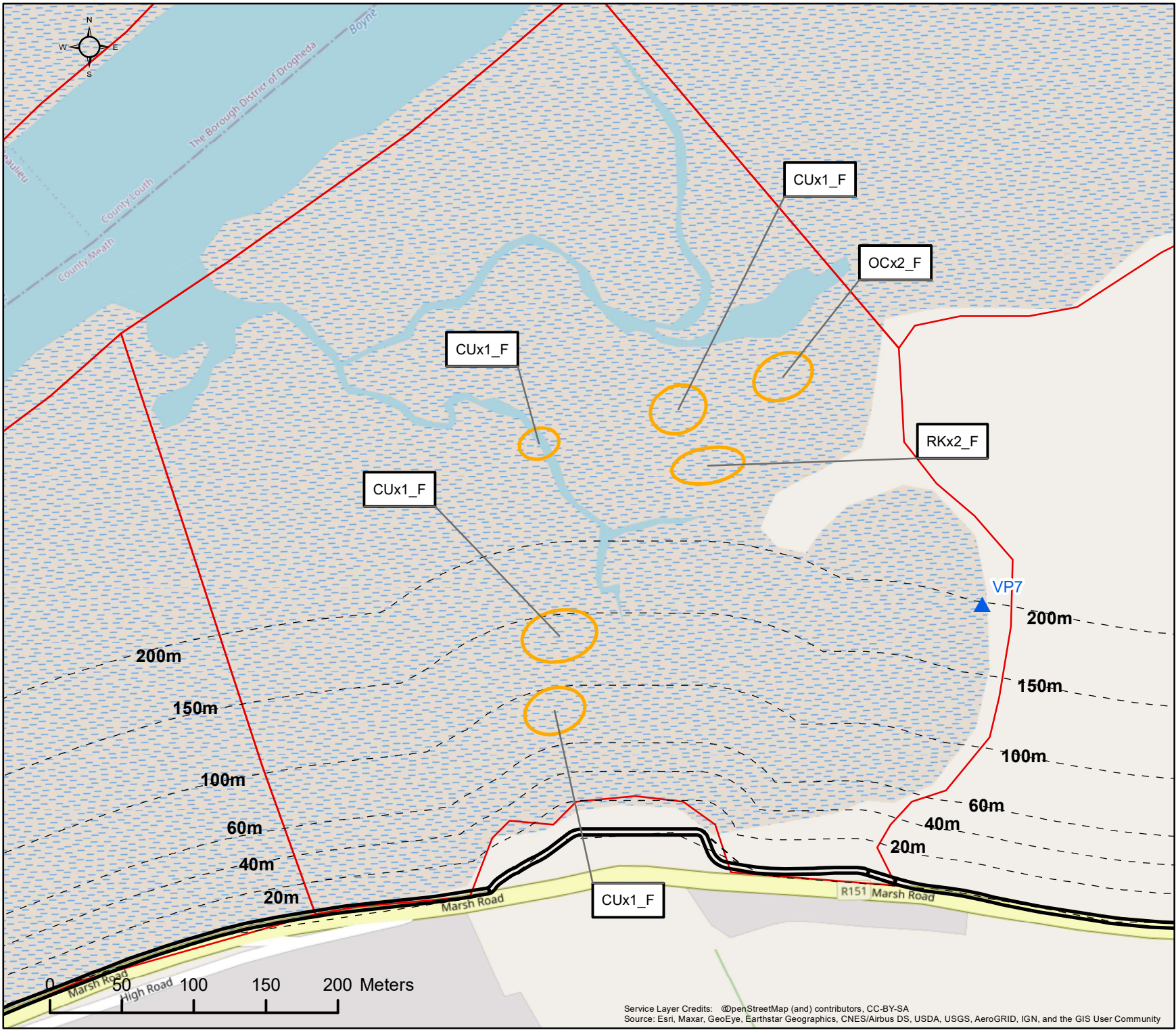
Date:	Revision:	Drawn	Checked	Authorised
08/02/2022	1286-AG-06_03_06_07_006	POC	AC	HW
-	-	-	-	-

**Inis**

T: +353 (0) 65 689 2441  
E: info@inisenv.ie  
W: www.inisecology.com  
W: www.inisenv.ie

INIS Ecology  
Suite 11, Shannon Commercial Properties,  
Information Age Park, Gort Road,  
Ennis, Co. Clare





Client: DBFL

Project: The Boyne Greenway:  
Drogheda to Mornington

Title: VP7 Disturbance Survey 13/10/21  
Time: 13:19 to 14:19 Tide: Rising  
Count Section: OVL01



Legend:

- Water Bird Activity Area
- Water Bird Count Subsite VPs
- Boyne Greenway Route
- Count Subsites

Activity Code:

(F) = Foraging  
(R) = Roosting/Other

Species ID Code:

CU = Curlew  
OC = Oystercatcher  
RK = Redshank

For illustrative purposes only. Map not to scale

COPYRIGHT ©  
INIS Ecology  
All rights reserved. No part of this work may be modified or reproduced or copied in any form or by any means - graphics, electronic or mechanical, including photocopying, recording, taping or information and retrieval system, or used for any purpose than its designed purpose, without written permission of INIS Environmental Consultants Ltd

Date:	Revision:	Drawn	Checked	Authorised
08/02/2022	1286-AG-06_03_06_07_007	POC	AC	HW
-	-	-	-	-

**Inis**

T: +353 (0) 65 689 2441  
E: info@inisenv.ie  
W: www.inisecology.com  
W: www.inisenv.ie

INIS Ecology  
Suite 11, Shannon Commercial Properties,  
Information Age Park, Gort Road,  
Ennis, Co. Clare