

Client: DBFL

Project: The Boyne Greenway:
Drogheda to Mornington

Title: VP1 Disturbance Survey 12/12/21
Time: 09:00 to 10.00 Tide: Falling
Count Section: OZL02.



Legend:

- Water Bird Activity Area
- Water Bird Count Subsite VPs
- Count Subsites
- Boyne Greenway Route

Activity Code:

(F) = Foraging
(R) = Roosting/Other

Species ID Code:

CU = Curlew
HG = Herring Gull
L. = Lapwing
RK = Redshank
SN = Snipe
T. = Teal
WN = Wigeon

For illustrative purposes only. Map not to scale

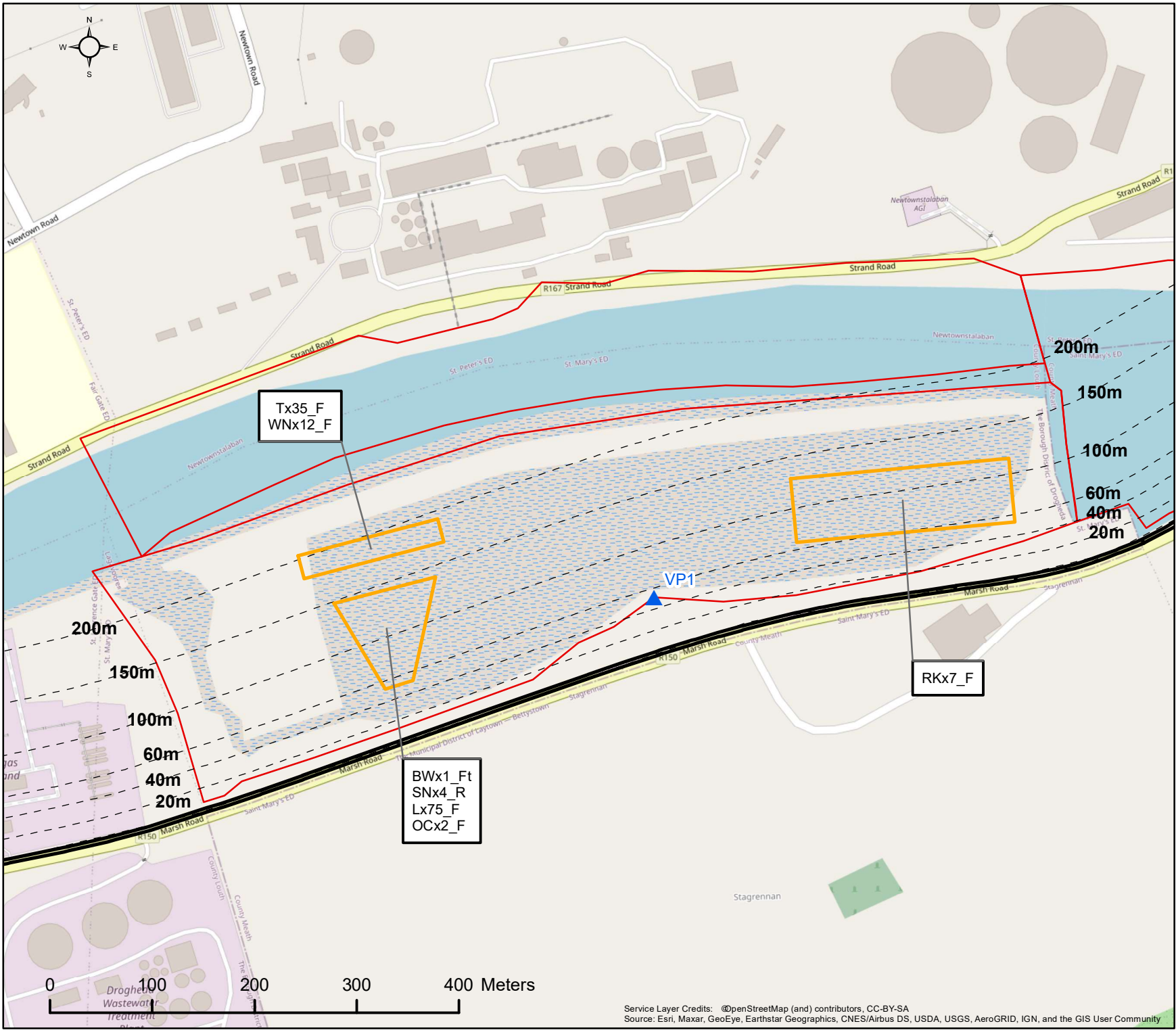
COPYRIGHT ©
INIS Ecology
All rights reserved. No part of this work may be modified or reproduced or copied in any form or by any means - graphics, electronic or mechanical, including photocopying, recording, taping or information and retrieval system, or used for any purpose than its designed purpose, without written permission of INIS Environmental Consultants Ltd

Date:	Revision:	Drawn	Checked	Authorised
17/02/2022	1286-AG-06_03_08_01_001	POC	AC	HW
-	-	-	-	-

Inis

T: +353 (0) 65 689 2441
E: info@inisenv.ie
W: www.inisecology.com
W: www.inisenv.ie

INIS Ecology
Suite 11, Shannon Commercial Properties,
Information Age Park, Gort Road,
Ennis, Co. Clare



Client: DBFL

Project: The Boyne Greenway:
Drogheda to Mornington

Title: VP1 Disturbance Survey 12/12/21
Time: 10:00 to 11.00 Tide: Falling
Count Section: OZL02.



Legend:

- Water Bird Activity Area
- Water Bird Count Subsite VPs
- Count Subsites
- Boyne Greenway Route

Activity Code:

(F) = Foraging
(R) = Roosting/Other

Species ID Code:

CU = Curlew
HG = Herring Gull
L. = Lapwing
RK = Redshank
SN = Snipe
T. = Teal
WN = Wigeon

For illustrative purposes only. Map not to scale

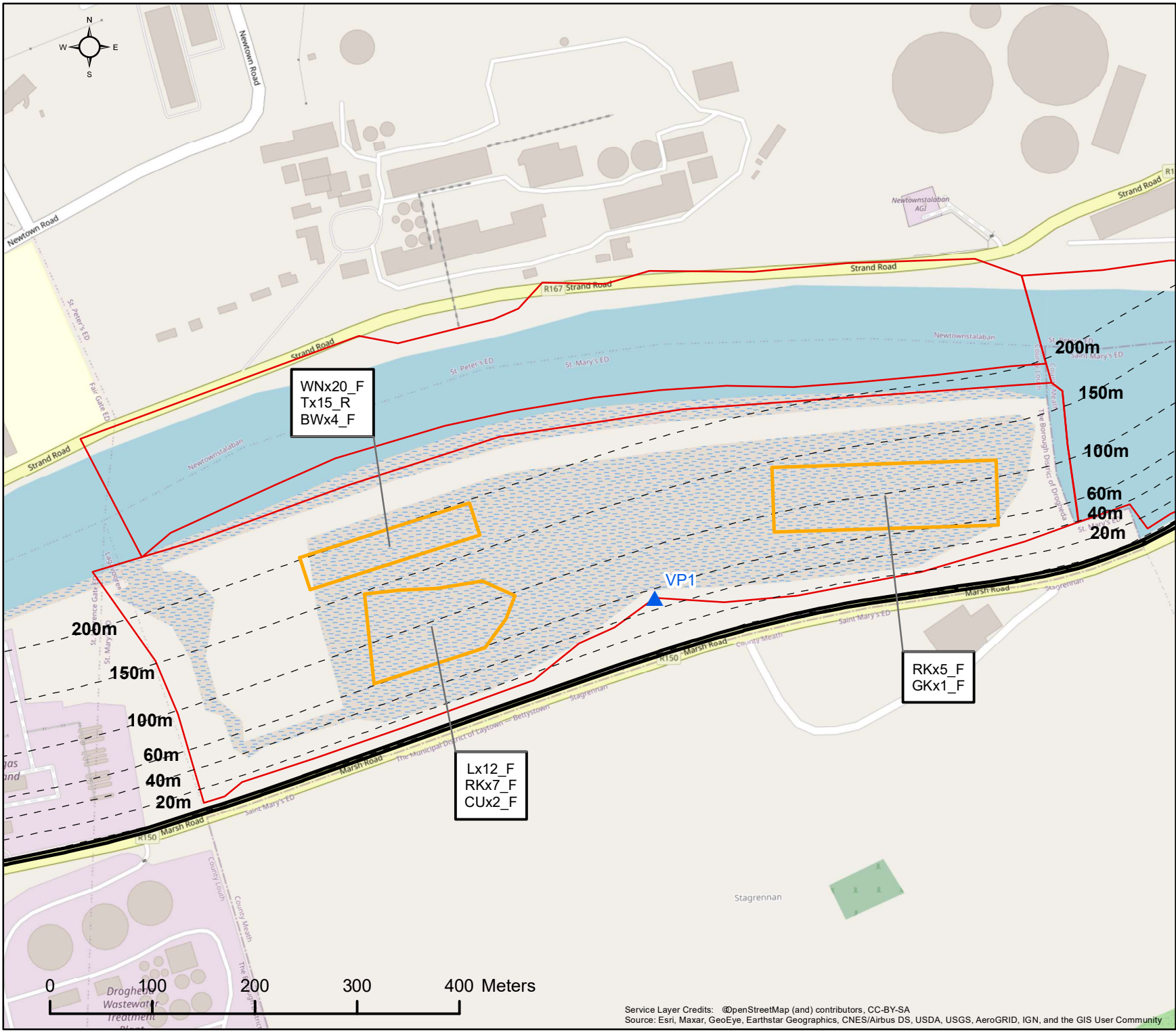
COPYRIGHT ©
INIS Ecology
All rights reserved. No part of this work may be modified or reproduced or copied in any form or by any means - graphics, electronic or mechanical, including photocopying, recording, taping or information and retrieval system, or used for any purpose than its designed purpose, without written permission of INIS Environmental Consultants Ltd

Date:	Revision:	Drawn	Checked	Authorised
17/02/2022	1286-AG-06_03_08_01_002	POC	AC	HW
-	-	-	-	-

Inis

T: +353 (0) 65 689 2441
E: info@inisenv.ie
W: www.inisecology.com
W: www.inisenv.ie

INIS Ecology
Suite 11, Shannon Commercial Properties,
Information Age Park, Gort Road,
Ennis, Co. Clare



Client: DBFL

Project: The Boyne Greenway:
Drogheda to Mornington

Title: VP1 Disturbance Survey 12/12/21
Time: 11:00 to 12.00 Tide: Falling
Count Section: OZL02.

Legend:

- Water Bird Activity Area
- Water Bird Count Subsite VPs
- Count Subsites
- Boyne Greenway Route

Activity Code:
(F) = Foraging
(R) = Roosting/Other

Species ID Code:
CU = Curlew
HG = Herring Gull
L. = Lapwing
RK = Redshank
SN = Snipe
T. = Teal
WN = Wigeon

For illustrative purposes only. Map not to scale

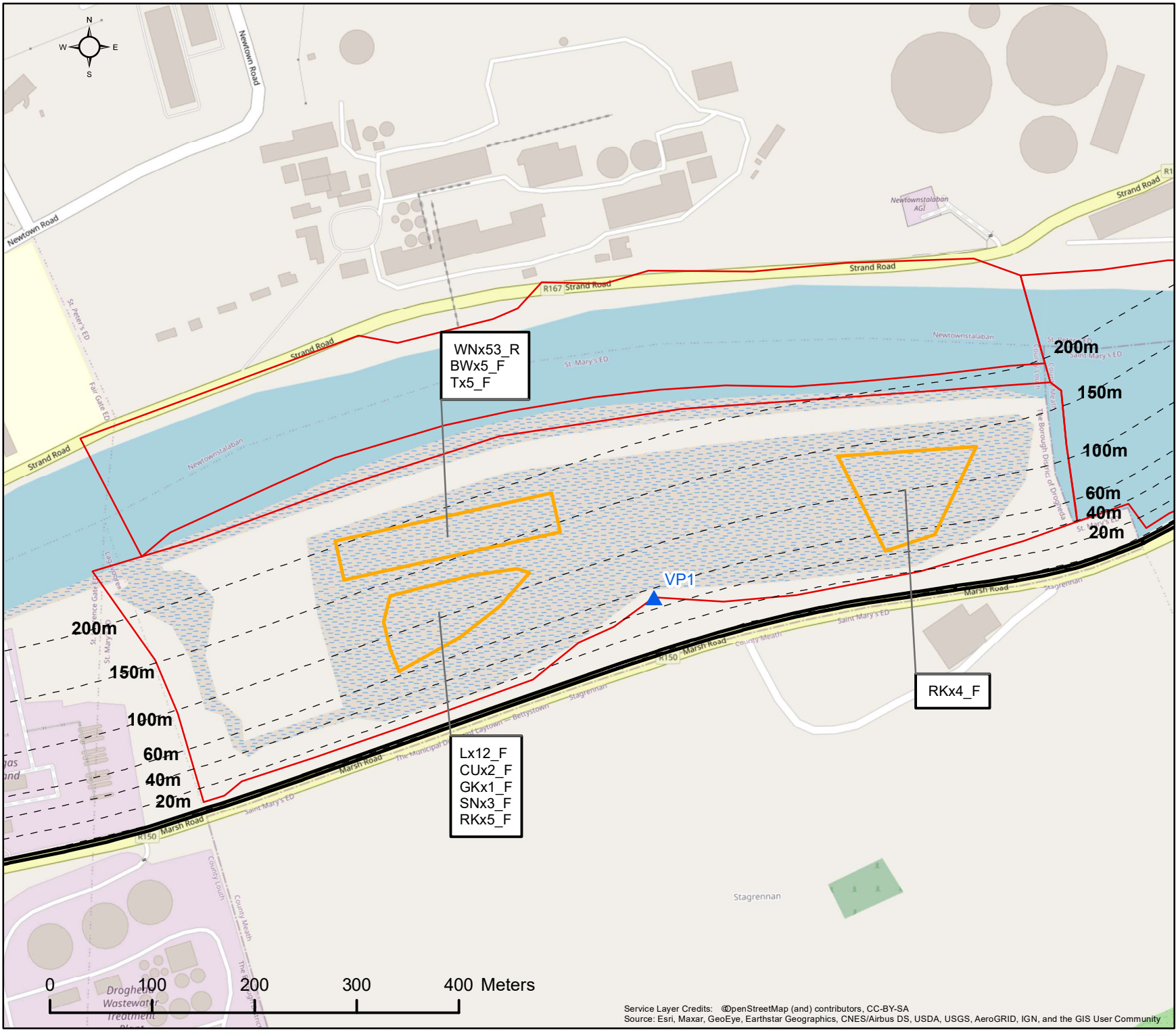
COPYRIGHT ©
INIS Ecology
All rights reserved. No part of this work may be modified or reproduced or copied in any form or by any means - graphics, electronic or mechanical, including photocopying, recording, taping or information and retrieval system, or used for any purpose than its designed purpose, without written permission of INIS Environmental Consultants Ltd

Date:	Revision:	Drawn	Checked	Authorised
17/02/2022	1286-AG-06_03_08_01_003	POC	AC	HW
-	-	-	-	-

T: +353 (0) 65 689 2441
E: info@inisenv.ie
W: www.inisecology.com
W: www.inisenv.ie

INIS Ecology
Suite 11, Shannon Commercial Properties,
Information Age Park, Gort Road,
Ennis, Co. Clare

Service Layer Credits: ©OpenStreetMap (and) contributors, CC-BY-SA
Source: Esri, Maxar, GeoEye, Earthstar Geographics, CNES/Airbus DS, USDA, USGS, AeroGRID, IGN, and the GIS User Community



Client: DBFL

Project: The Boyne Greenway:
Drogheda to Mornington

Title: VP1 Disturbance Survey 12/12/21
Time: 12:00 to 13:00 Tide: Low
Count Section: OZL02.



Legend:

- Water Bird Activity Area
- Water Bird Count Subsite VPs
- Count Subsites
- Boyne Greenway Route

Activity Code:

(F) = Foraging
(R) = Roosting/Other

Species ID Code:

BW = Black-tailed Godwit
CU = Curlew
GK = Greenshank
L = Lapwing
RK = Redshank
SN = Snipe
T = Teal
WN = Wigeon

For illustrative purposes only. Map not to scale

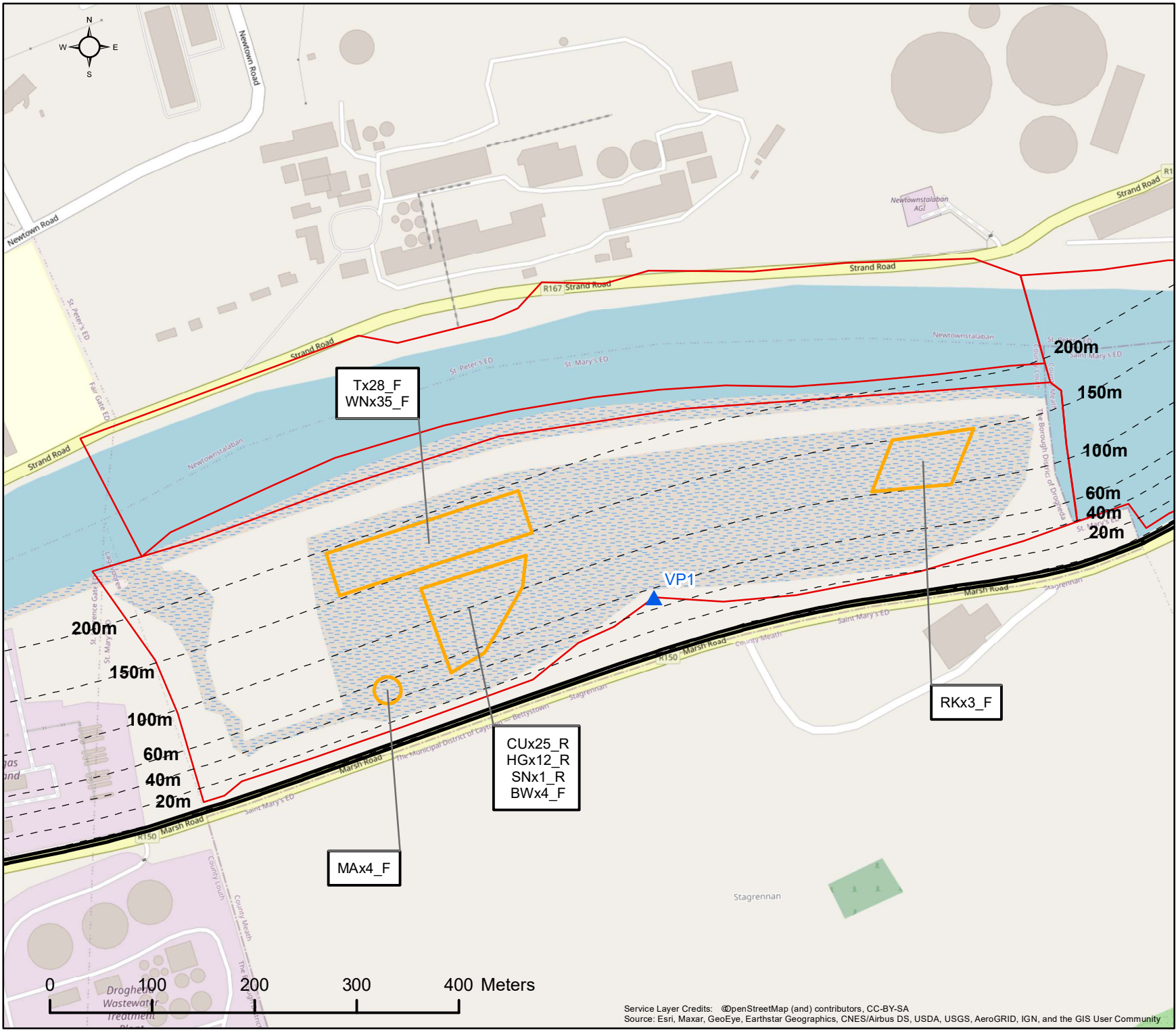
COPYRIGHT ©
INIS Ecology
All rights reserved. No part of this work may be modified or reproduced or copied in any form or by any means - graphics, electronic or mechanical, including photocopying, recording, taping or information and retrieval system, or used for any purpose than its designed purpose, without written permission of INIS Environmental Consultants Ltd

Date:	Revision:	Drawn	Checked	Authorised
17/02/2022	1286-AG-06_03_08_01_004	POC	AC	HW
-	-	-	-	-

Inis

T: +353 (0) 65 689 2441
E: info@inisenv.ie
W: www.inisecology.com
W: www.inisenv.ie

INIS Ecology
Suite 11, Shannon Commercial Properties,
Information Age Park, Gort Road,
Ennis, Co. Clare



Client: DBFL

Project: The Boyne Greenway:
Drogheda to Mornington

Title: VP1 Disturbance Survey 12/12/21
Time: 13:00 to 14.00 Tide: Rising
Count Section: OZL02.



Legend:

- Water Bird Activity Area
- Water Bird Count Subsite VPs
- Count Subsites
- Boyne Greenway Route

Activity Code:

(F) = Foraging
(R) = Roosting/Other

Species ID Code:

BW = Black-tailed Godwit
CU = Curlew
HG = Herring Gull
MA = Mallard
RK = Redshank
SN = Snipe
T = Teal
WN = Wigeon

For illustrative purposes only. Map not to scale

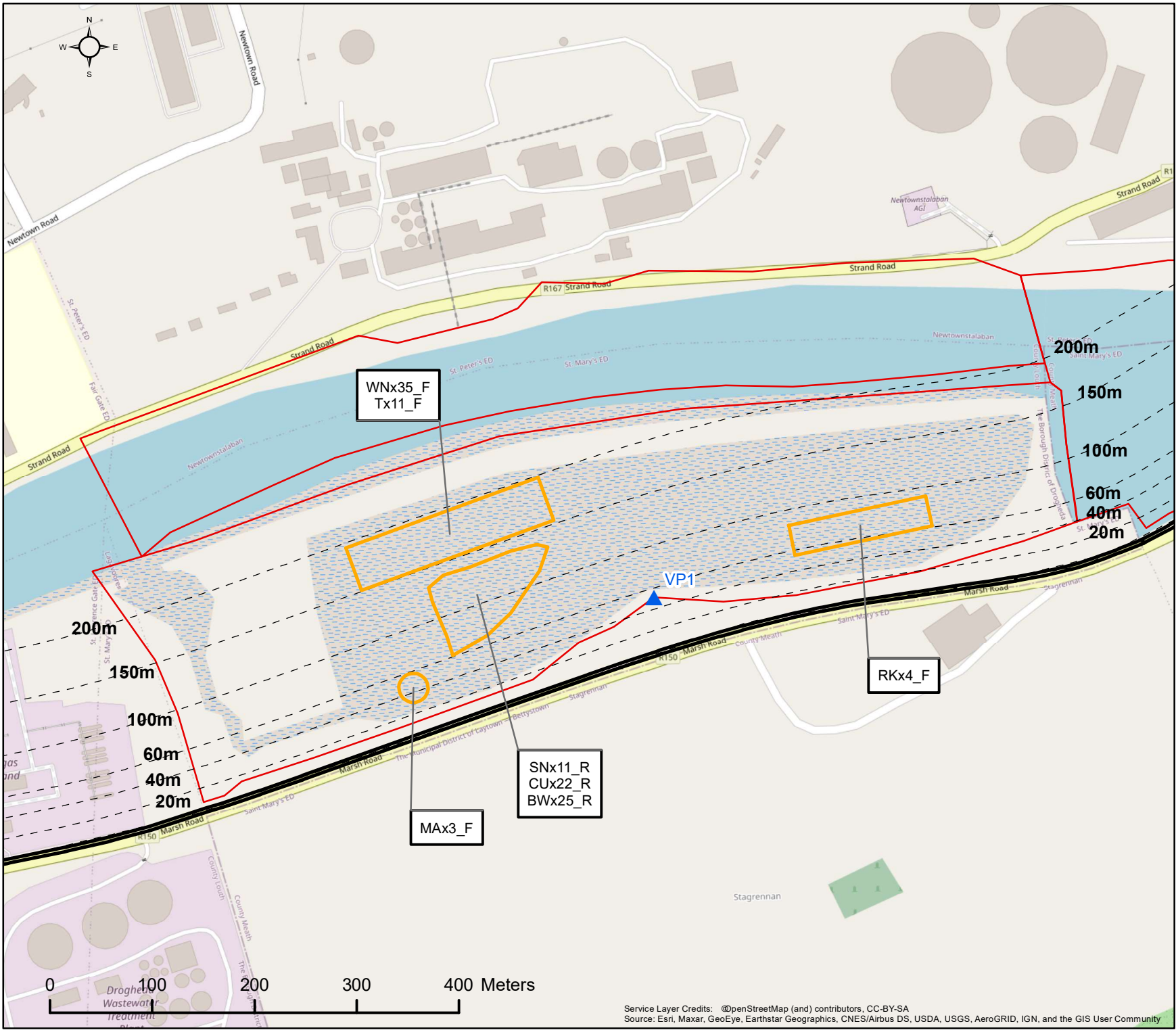
COPYRIGHT ©
INIS Ecology
All rights reserved. No part of this work may be modified or reproduced or copied in any form or by any means - graphics, electronic or mechanical, including photocopying, recording, taping or information and retrieval system, or used for any purpose than its designed purpose, without written permission of INIS Environmental Consultants Ltd

Date:	Revision:	Drawn	Checked	Authorised
17/02/2022	1286-AG-06_03_08_01_005	POC	AC	HW
-	-	-	-	-

Inis

T: +353 (0) 65 689 2441
E: info@inisenv.ie
W: www.inisecology.com
W: www.inisenv.ie

INIS Ecology
Suite 11, Shannon Commercial Properties,
Information Age Park, Gort Road,
Ennis, Co. Clare



Client: DBFL

Project: The Boyne Greenway:
Drogheda to Mornington

Title: VP1 Disturbance Survey 12/12/21
Time: 14:00 to 15.00 Tide: Rising
Count Section: OZL02.



Legend:

- Water Bird Activity Area
- Water Bird Count Subsite VPs
- Count Subsites
- Boyne Greenway Route

Activity Code:

(F) = Foraging
(R) = Roosting/Other

Species ID Code:

BW = Black-tailed Godwit
CU = Curlew
MA = Mallard
RK = Redshank
SN = Snipe
T. = Teal
WN = Wigeon

For illustrative purposes only. Map not to scale

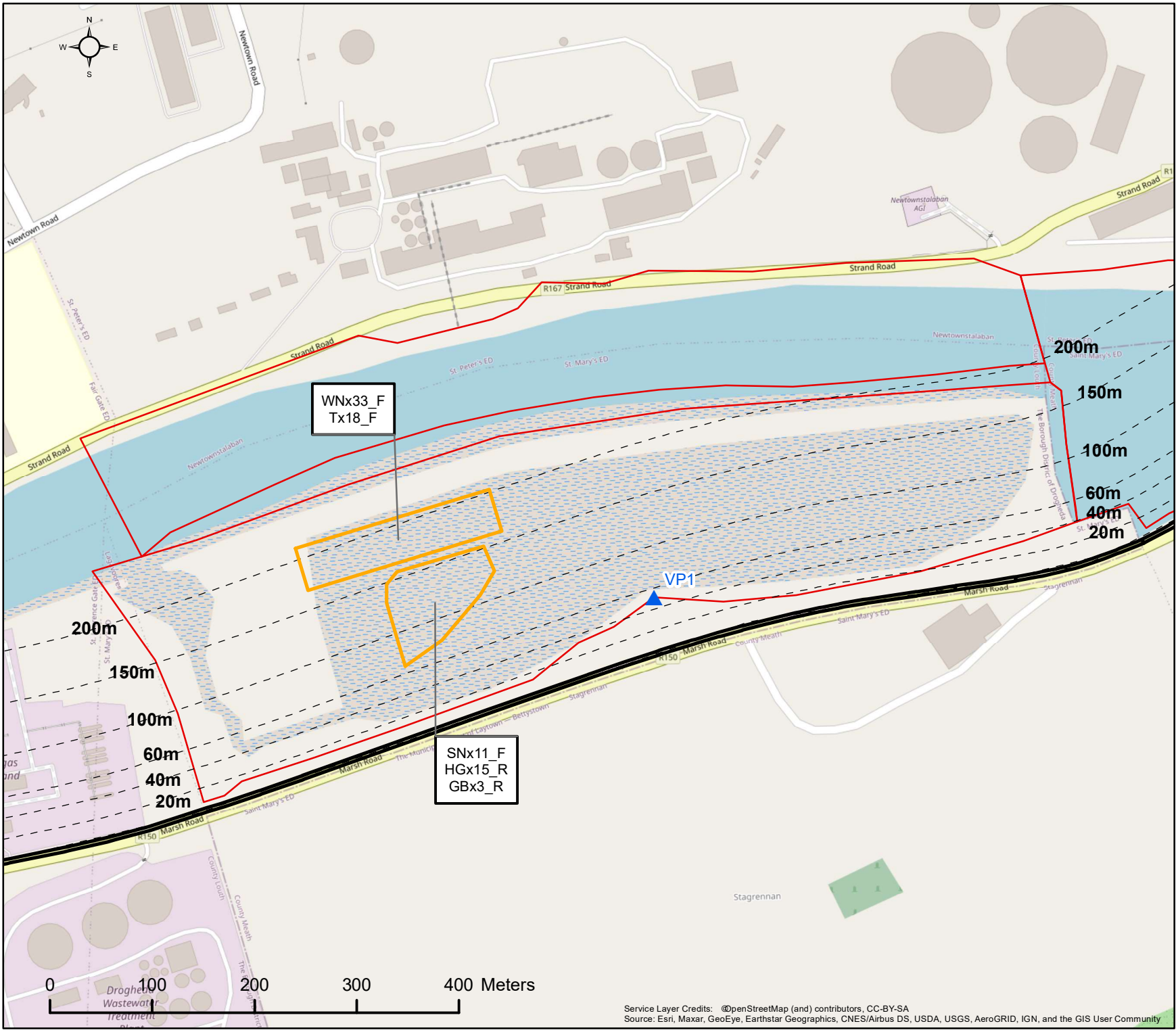
COPYRIGHT ©
INIS Ecology
All rights reserved. No part of this work may be modified or reproduced or copied in any form or by any means - graphics, electronic or mechanical, including photocopying, recording, taping or information and retrieval system, or used for any purpose than its designed purpose, without written permission of INIS Environmental Consultants Ltd

Date:	Revision:	Drawn	Checked	Authorised
17/02/2022	1286-AG-06_03_08_01_006	POC	AC	HW
-	-	-	-	-

Inis

T: +353 (0) 65 689 2441
E: info@inisenv.ie
W: www.inisecology.com
W: www.inisenv.ie

INIS Ecology
Suite 11, Shannon Commercial Properties,
Information Age Park, Gort Road,
Ennis, Co. Clare



Client: DBFL

Project: The Boyne Greenway:
Drogheda to Mornington

Title: VP1 Disturbance Survey 12/12/21
Time: 15:00 to 16.00 Tide: Rising
Count Section: OZL02.



Legend:

- Water Bird Activity Area
- Water Bird Count Subsite VPs
- Count Subsites
- Boyne Greenway Route

Activity Code:

(F) = Foraging
(R) = Roosting/Other

Species ID Code:

GB = Great Black-backed Gull
HG = Herring Gull
SN = Snipe
T = Teal
WN = Wigeon

For illustrative purposes only. Map not to scale

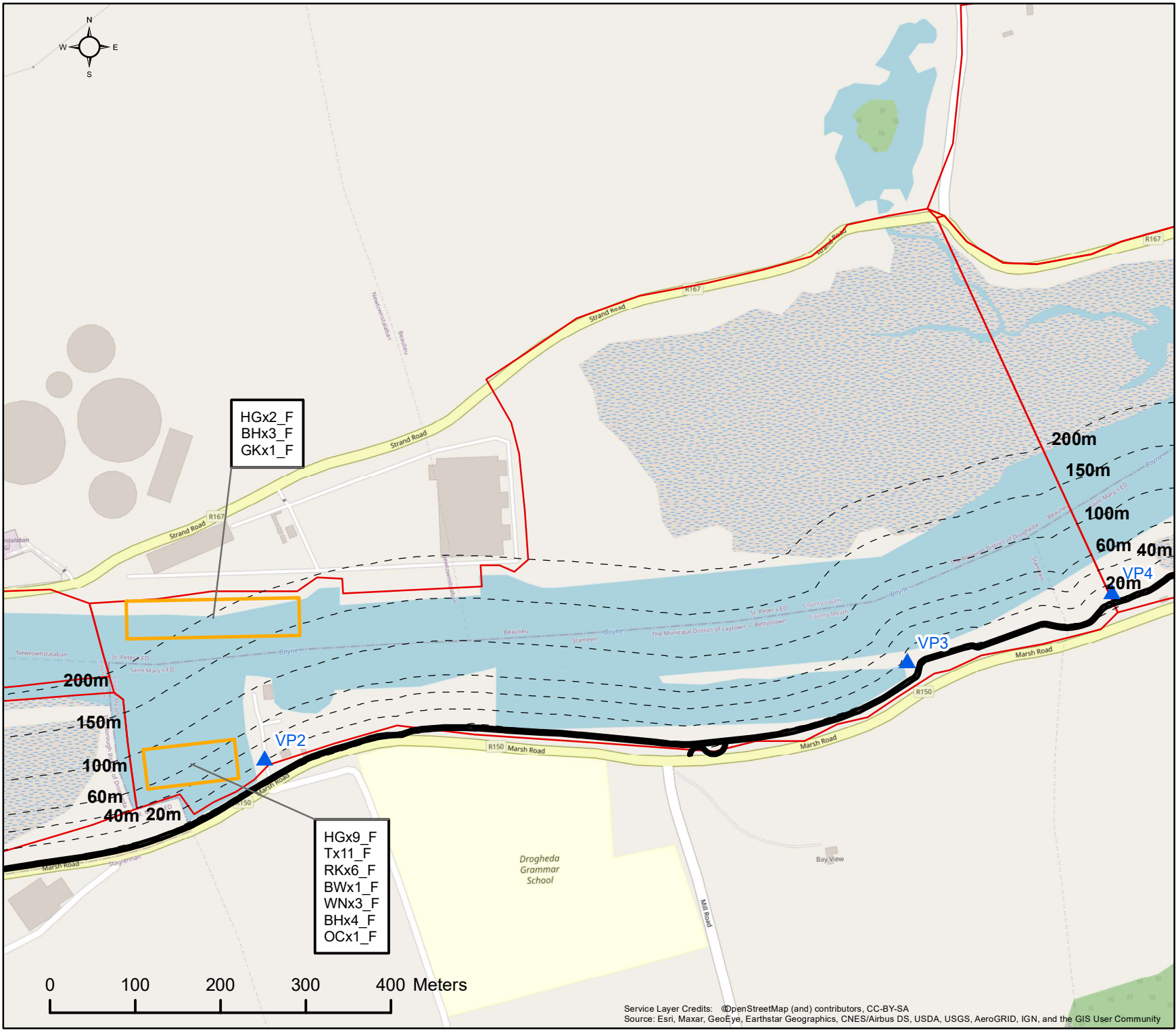
COPYRIGHT ©
INIS Ecology
All rights reserved. No part of this work may be modified or reproduced or copied in any form or by any means - graphics, electronic or mechanical, including photocopying, recording, taping or information and retrieval system, or used for any purpose than its designed purpose, without written permission of INIS Environmental Consultants Ltd

Date:	Revision:	Drawn	Checked	Authorised
17/02/2022	1286-AG-06_03_08_01_007	POC	AC	HW
-	-	-	-	-

Inis

T: +353 (0) 65 689 2441
E: info@inisenv.ie
W: www.inisecology.com
W: www.inisenv.ie

INIS Ecology
Suite 11, Shannon Commercial Properties,
Information Age Park, Gort Road,
Ennis, Co. Clare



Client: DBFL

Project: The Boyne Greenway:
Drogheda to Mornington

Title: VP2 Disturbance Survey 13/12/21
Time: 10:00 to 11:00 Tide: Falling
Count Section: OZL03



Legend:

- Water Bird Activity Area
- Water Bird Count Subsite VPs
- Boyne Greenway Route
- Count Subsites

Activity Code:

(F) = Foraging
(R) = Roosting/Other

Species ID Code:

BH = Black-headed Gull
BW = Black-tailed Godwit
GK = Greenshank
HG = Herring Gull
OC = Oystercatcher
RK = Redshank
T. = Teal
WN = Wigeon

For illustrative purposes only. Map not to scale

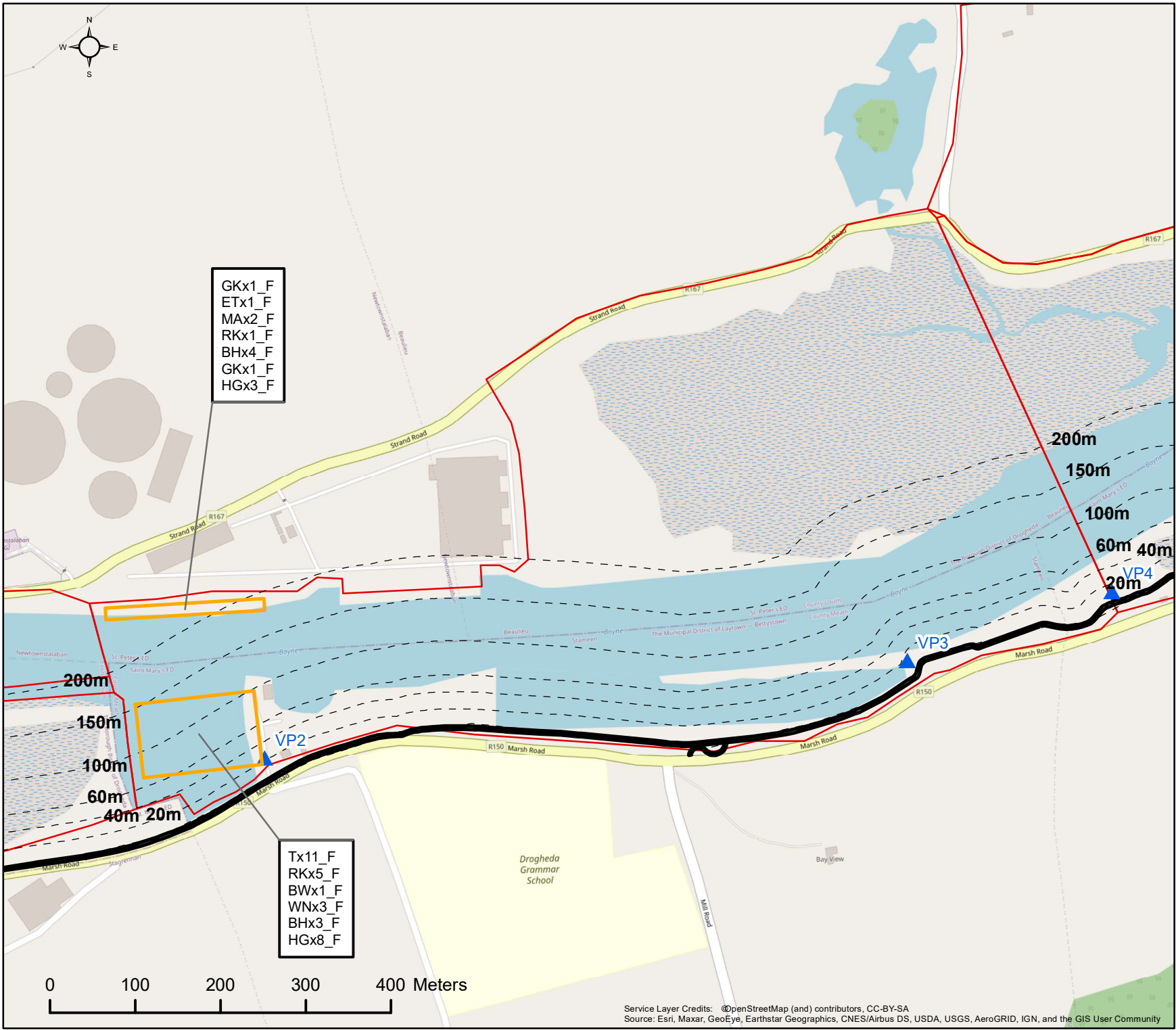
COPYRIGHT ©
INIS Ecology
All rights reserved. No part of this work may be modified or reproduced or copied in any form or by any means - graphics, electronic or mechanical, including photocopying, recording, taping or information and retrieval system, or used for any purpose than its designed purpose, without written permission of INIS Environmental Consultants Ltd

Date:	Revision:	Drawn	Checked	Authorised
17/02/2022	1286-AG-06_03_08_02_001	POC	AC	HW
-	-	-	-	-

Inis

T: +353 (0) 65 689 2441
E: info@inisenv.ie
W: www.inisecology.com
W: www.inisenv.ie

INIS Ecology
Suite 11, Shannon Commercial Properties,
Information Age Park, Gort Road,
Ennis, Co. Clare



Client: DBFL

Project: The Boyne Greenway:
Drogheda to Mornington

Title: VP2 Disturbance Survey 13/12/21
Time: 11:00 to 12:00 Tide: Falling
Count Section: OZL03



Legend:

- Water Bird Activity Area
- Water Bird Count Subsite VPs
- Boyne Greenway Route
- Count Subsites

Activity Code:

(F) = Foraging
(R) = Roosting/Other

Species ID Code:

BH = Black-headed Gull
BW = Black-tailed Godwit
ET = Little Egret
GK = Greenshank
HG = Herring Gull
MA = Mallard
RK = Redshank
T = Teal
WN = Wigeon

For illustrative purposes only. Map not to scale

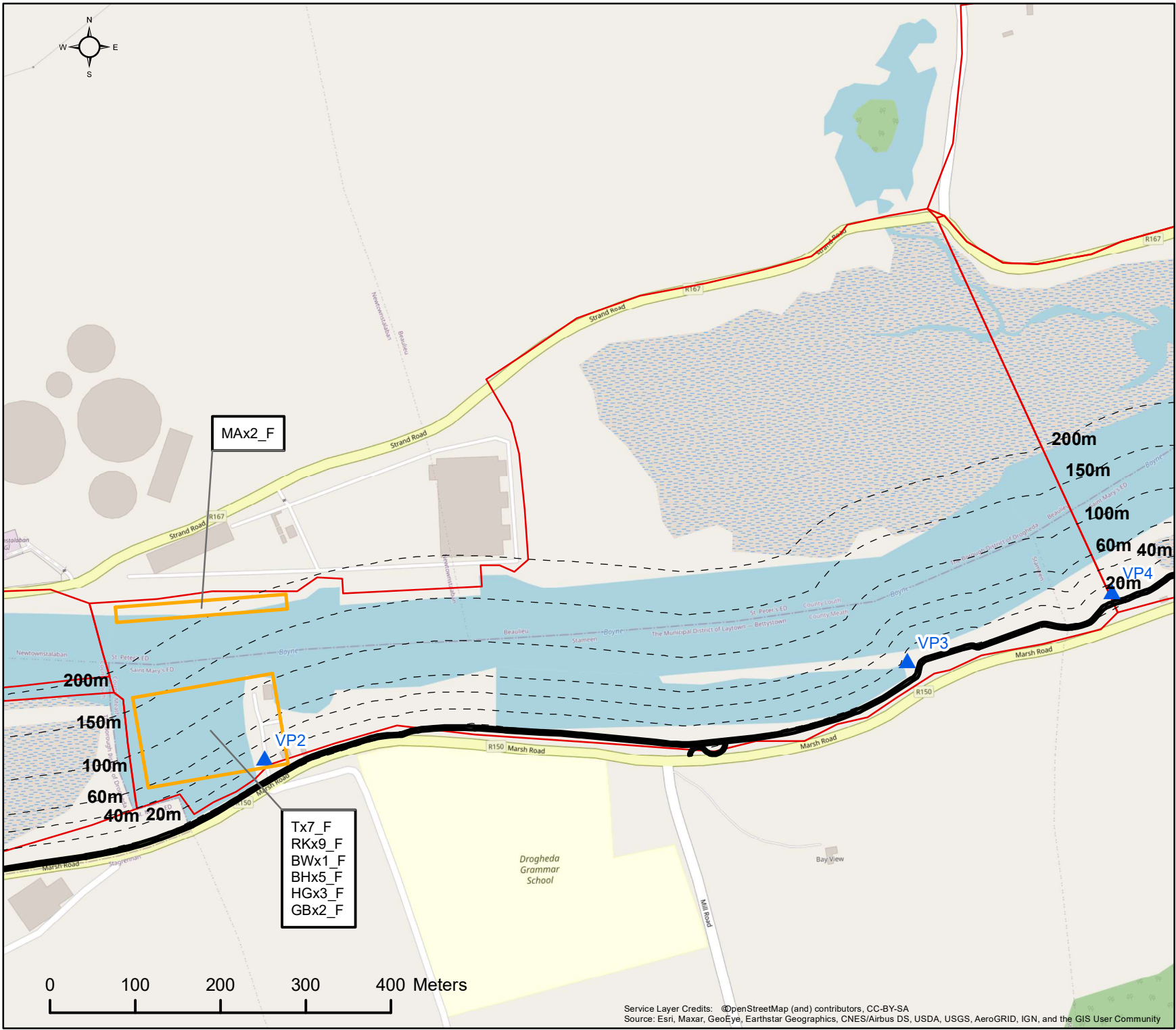
COPYRIGHT ©
INIS Ecology
All rights reserved. No part of this work may be modified or reproduced or copied in any form or by any means - graphics, electronic or mechanical, including photocopying, recording, taping or information and retrieval system, or used for any purpose than its designed purpose, without written permission of INIS Environmental Consultants Ltd

Date:	Revision:	Drawn	Checked	Authorised
17/02/2022	1286-AG-06_03_08_02_002	POC	AC	HW
-	-	-	-	-

Inis

T: +353 (0) 65 689 2441
E: info@inisenv.ie
W: www.inisecology.com
W: www.inisenv.ie

INIS Ecology
Suite 11, Shannon Commercial Properties,
Information Age Park, Gort Road,
Ennis, Co. Clare



Client: DBFL

Project: The Boyne Greenway:
Drogheda to Mornington

Title: VP2 Disturbance Survey 13/12/21
Time: 12:00 to 13:00 Tide: Falling
Count Section: OZL03



Legend:

- Water Bird Activity Area
- Water Bird Count Subsite VPs
- Boyne Greenway Route
- Count Subsites

Activity Code:

(F) = Foraging
(R) = Roosting/Other

Species ID Code:

BH = Black-headed Gull
BW = Black-tailed Godwit
GB = Great Black-backed Gull
HG = Herring Gull
MA = Mallard
RK = Redshank
T. = Teal

For illustrative purposes only. Map not to scale

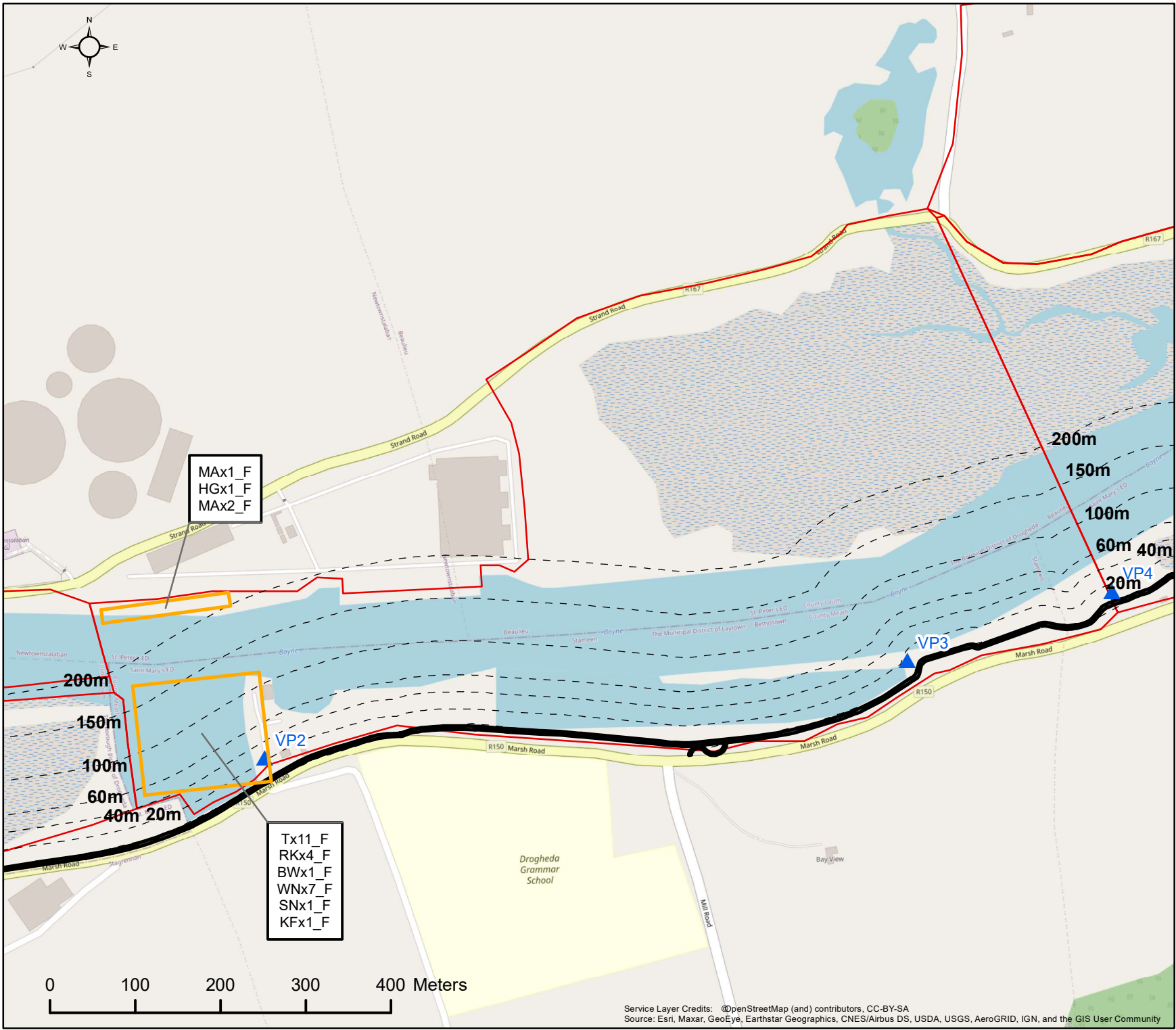
COPYRIGHT ©
INIS Ecology
All rights reserved. No part of this work may be modified or reproduced or copied in any form or by any means - graphics, electronic or mechanical, including photocopying, recording, taping or information and retrieval system, or used for any purpose than its designed purpose, without written permission of INIS Environmental Consultants Ltd

Date:	Revision:	Drawn	Checked	Authorised
17/02/2022	1286-AG-06_03_08_02_003	POC	AC	HW
-	-	-	-	-

Inis

T: +353 (0) 65 689 2441
E: info@inisenv.ie
W: www.inisecology.com
W: www.inisenv.ie

INIS Ecology
Suite 11, Shannon Commercial Properties,
Information Age Park, Gort Road,
Ennis, Co. Clare



Client: DBFL

Project: The Boyne Greenway:
Drogheda to Mornington

Title: VP2 Disturbance Survey 13/12/21
Time: 13:00 to 14:00 Tide: Low
Count Section: OZL03



Legend:

- Water Bird Activity Area
- Water Bird Count Subsite VPs
- Boyne Greenway Route
- Count Subsites

Activity Code:

(F) = Foraging
(R) = Roosting/Other

Species ID Code:

BW = Black-tailed Godwit
HG = Herring Gull
KF = Kingfisher
MA = Mallard
RK = Redshank
SN = Snipe
T. = Teal
WN = Wigeon

For illustrative purposes only. Map not to scale

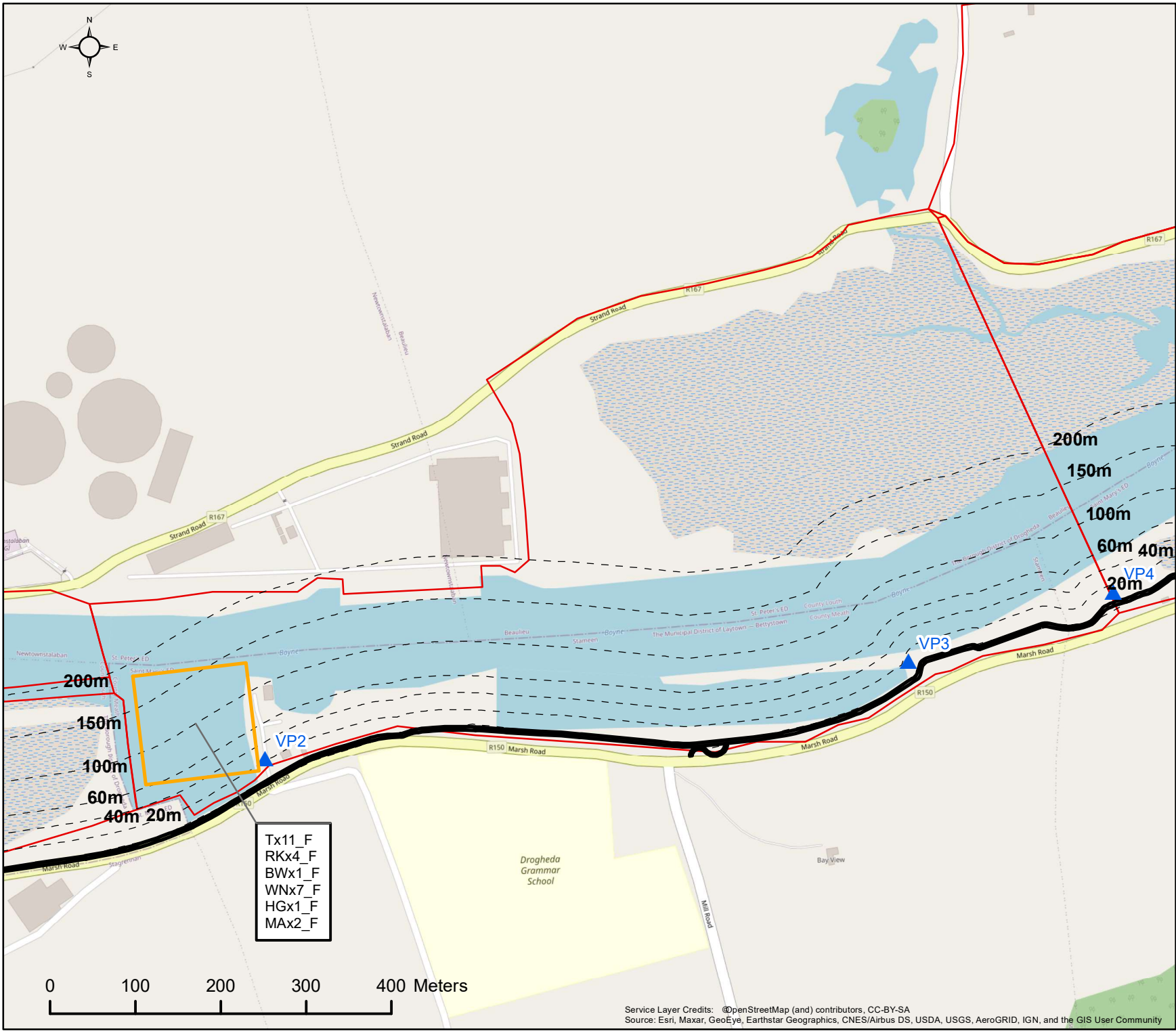
COPYRIGHT ©
INIS Ecology
All rights reserved. No part of this work may be modified or reproduced or copied in any form or by any means - graphics, electronic or mechanical, including photocopying, recording, taping or information and retrieval system, or used for any purpose than its designed purpose, without written permission of INIS Environmental Consultants Ltd

Date:	Revision:	Drawn	Checked	Authorised
17/02/2022	1286-AG-06_03_08_02_004	POC	AC	HW
-	-	-	-	-

Inis

T: +353 (0) 65 689 2441
E: info@inisenv.ie
W: www.inisecology.com
W: www.inisenv.ie

INIS Ecology
Suite 11, Shannon Commercial Properties,
Information Age Park, Gort Road,
Ennis, Co. Clare



Client: DBFL

Project: The Boyne Greenway:
Drogheda to Mornington

Title: VP2 Disturbance Survey 13/12/21
Time: 14:00 to 15:00 Tide: Rising
Count Section: OZL03



Legend:

- Water Bird Activity Area
- Water Bird Count Subsite VPs
- Boyne Greenway Route
- Count Subsites

Activity Code:

(F) = Foraging
(R) = Roosting/Other

Species ID Code:

BW = Black-tailed Godwit
HG = Herring Gull
MA = Mallard
RK = Redshank
T = Teal
WN = Wigeon

For illustrative purposes only. Map not to scale

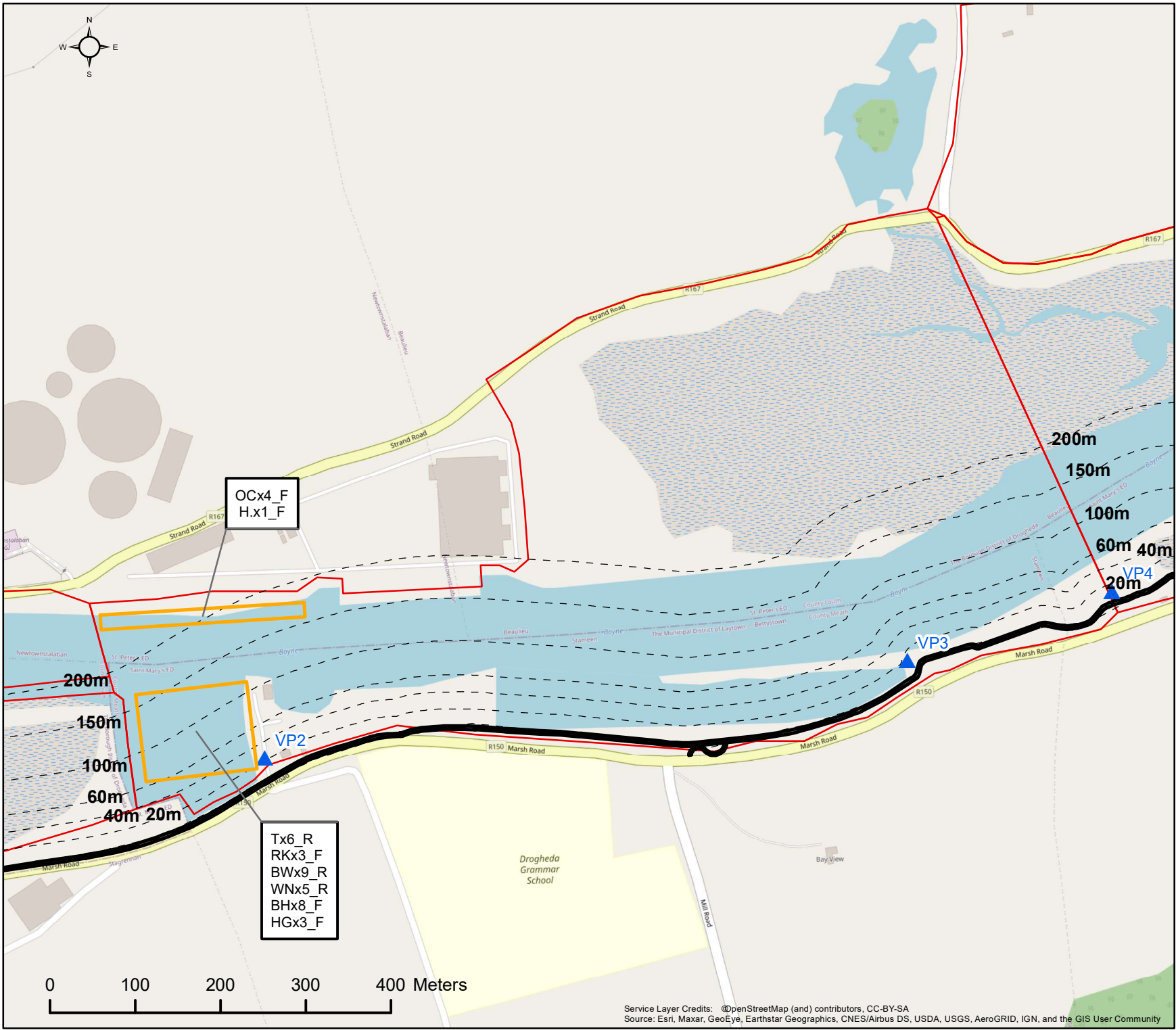
COPYRIGHT ©
INIS Ecology
All rights reserved. No part of this work may be modified or reproduced or copied in any form or by any means - graphics, electronic or mechanical, including photocopying, recording, taping or information and retrieval system, or used for any purpose than its designed purpose, without written permission of INIS Environmental Consultants Ltd

Date:	Revision:	Drawn	Checked	Authorised
17/02/2022	1286-AG-06_03_08_02_005	POC	AC	HW
-	-	-	-	-

Inis

T: +353 (0) 65 689 2441
E: info@inisenv.ie
W: www.inisecology.com
W: www.inisenv.ie

INIS Ecology
Suite 11, Shannon Commercial Properties,
Information Age Park, Gort Road,
Ennis, Co. Clare



Client: DBFL

Project: The Boyne Greenway:
Drogheda to Mornington

Title: VP2 Disturbance Survey 13/12/21
Time: 15:00 to 16:00 Tide: Rising
Count Section: OZL03



Legend:

- Water Bird Activity Area
- Water Bird Count Subsite VPs
- Boyne Greenway Route
- Count Subsites

Activity Code:

(F) = Foraging
(R) = Roosting/Other

Species ID Code:

BH = Black-headed Gull
BW = Black-tailed Godwit
H. = Grey Heron
HG = Herring Gull
OC = Oystercatcher
RK = Redshank
T. = Teal
WN = Wigeon

For illustrative purposes only. Map not to scale

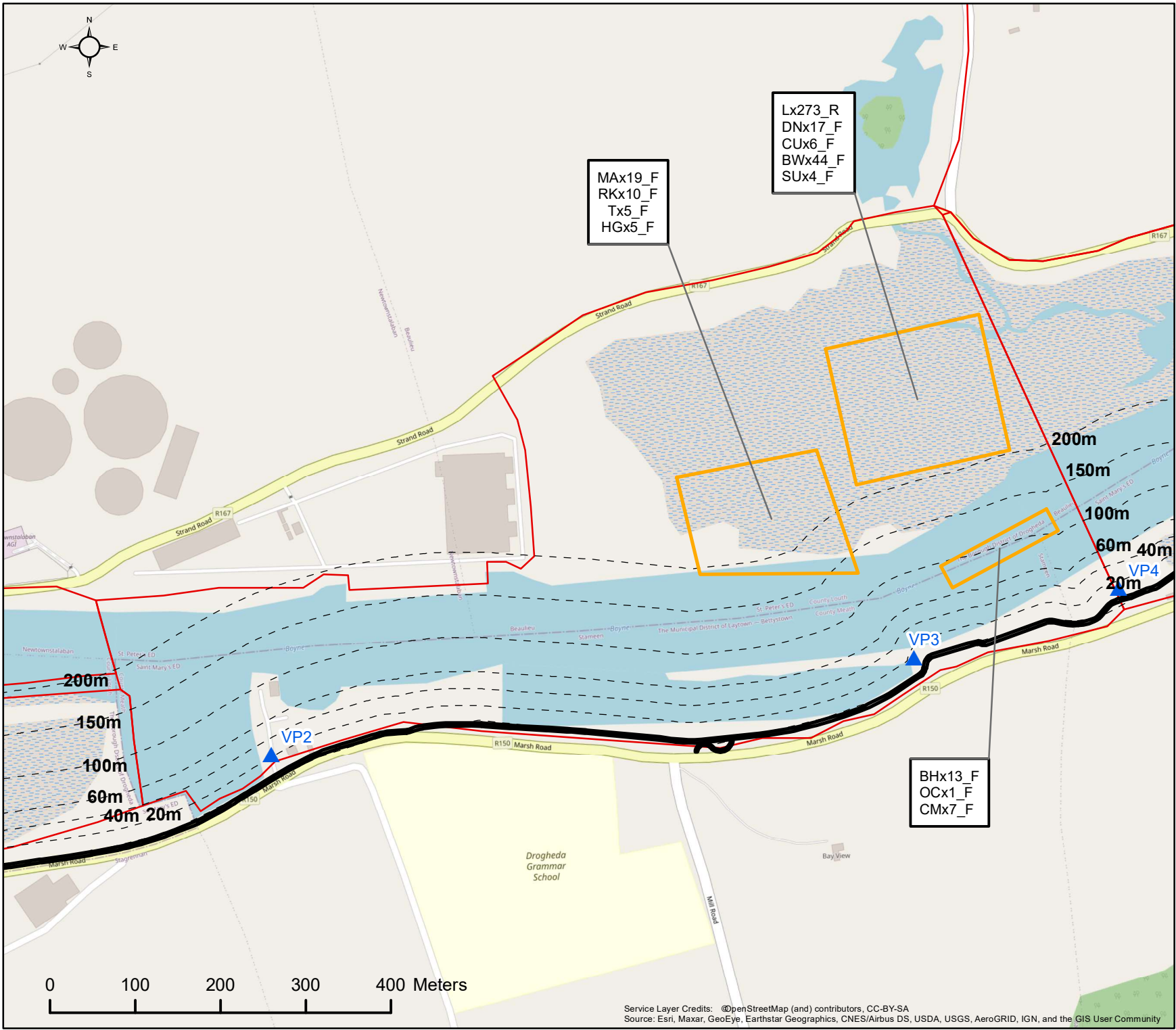
COPYRIGHT ©
INIS Ecology
All rights reserved. No part of this work may be modified or reproduced or copied in any form or by any means - graphics, electronic or mechanical, including photocopying, recording, taping or information and retrieval system, or used for any purpose than its designed purpose, without written permission of INIS Environmental Consultants Ltd

Date:	Revision:	Drawn	Checked	Authorised
17/02/2022	1286-AG-06_03_08_02_006	POC	AC	HW
-	-	-	-	-

Inis

T: +353 (0) 65 689 2441
E: info@inisenv.ie
W: www.inisecology.com
W: www.inisenv.ie

INIS Ecology
Suite 11, Shannon Commercial Properties,
Information Age Park, Gort Road,
Ennis, Co. Clare



Client: DBFL

Project: The Boyne Greenway:
Drogheda to Mornington

Title: VP3 Disturbance Survey 28/12/21
Time: 09:00 to 10:00 Tide: Falling
Count Section: OZL03



Legend:

- Water Bird Activity Area
- Water Bird Count Subsite VPs
- Boyne Greenway Route
- Count Subsites

Activity Code:

(F) = Foraging
(R) = Roosting/Other

Species ID Code:

BH = Black-headed Gull
BW = Black-tailed Godwit
CU = Curlew
CM = Cormorant
DN = Dunlin
HG = Herring Gull
L = Lapwing
MA = Mallard
OC = Oystercatcher
RK = Redshank
SU = Shelduck
T = Teal

For illustrative purposes only. Map not to scale

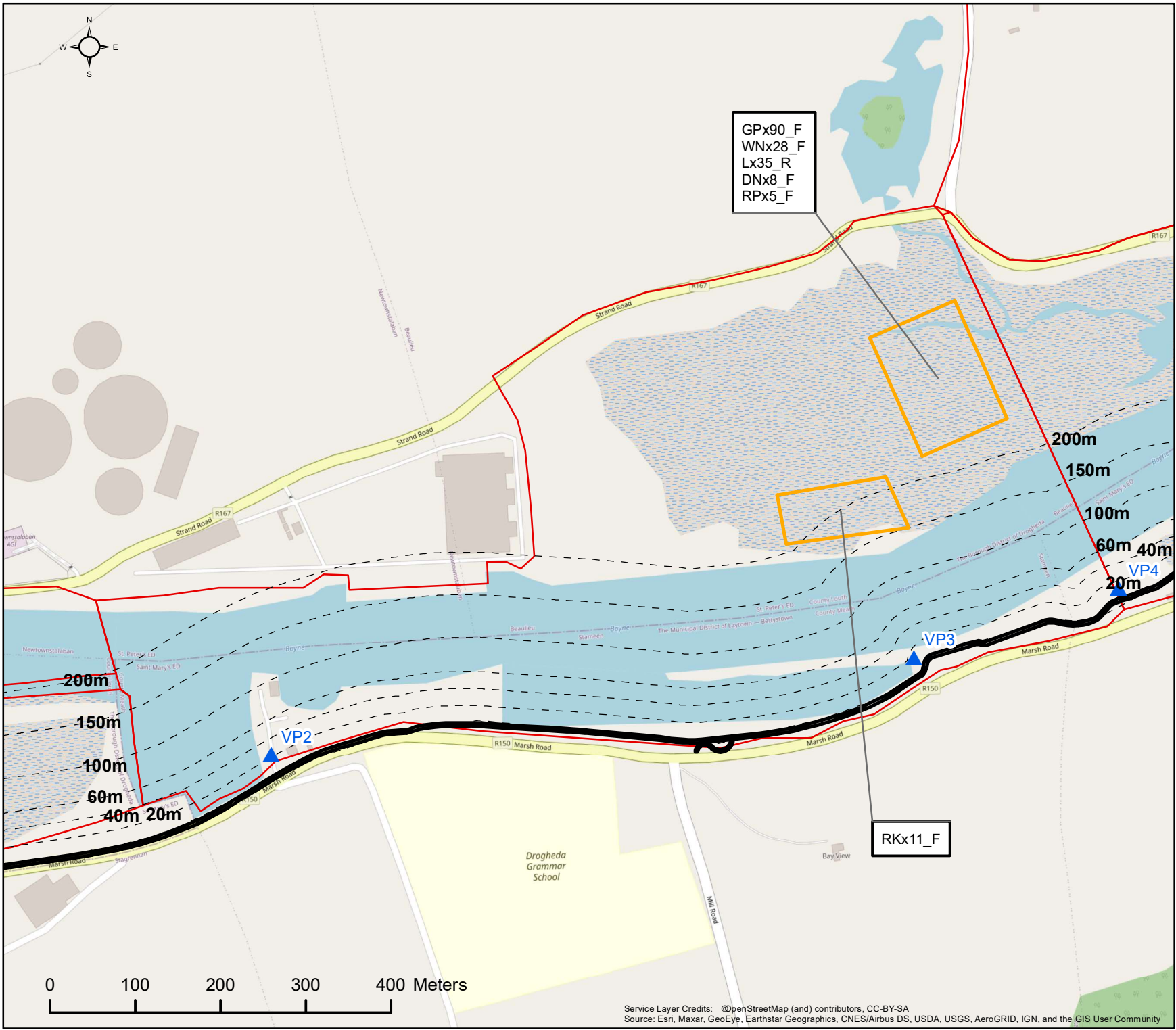
COPYRIGHT ©
INIS Ecology
All rights reserved. No part of this work may be modified or reproduced in any form or by any means - graphics, electronic or mechanical, including photocopying, recording, taping or information and retrieval system, or used for any purpose than its designed purpose, without written permission of INIS Environmental Consultants Ltd

Date:	Revision:	Drawn	Checked	Authorised
17/02/2022	1286-AG-06_03_08_03_001	POC	AC	HW
-	-	-	-	-

Inis

T: +353 (0) 65 689 2441
E: info@inisenv.ie
W: www.inisecology.com
W: www.inisenv.ie

INIS Ecology
Suite 11, Shannon Commercial Properties,
Information Age Park, Gort Road,
Ennis, Co. Clare



Client: DBFL

Project: The Boyne Greenway:
Drogheda to Mornington

Title: VP3 Disturbance Survey 28/12/21
Time: 10:00 to 11:00 Tide: Falling
Count Section: OZL03



Legend:

- Water Bird Activity Area
- Water Bird Count Subsite VPs
- Boyne Greenway Route
- Count Subsites

Activity Code:

(F) = Foraging
(R) = Roosting/Other

Species ID Code:

DN = Dunlin
GP = Golden Plover
L = Lapwing
RK = Redshank
RP = Ringed Plover
WN = Wigeon

For illustrative purposes only. Map not to scale

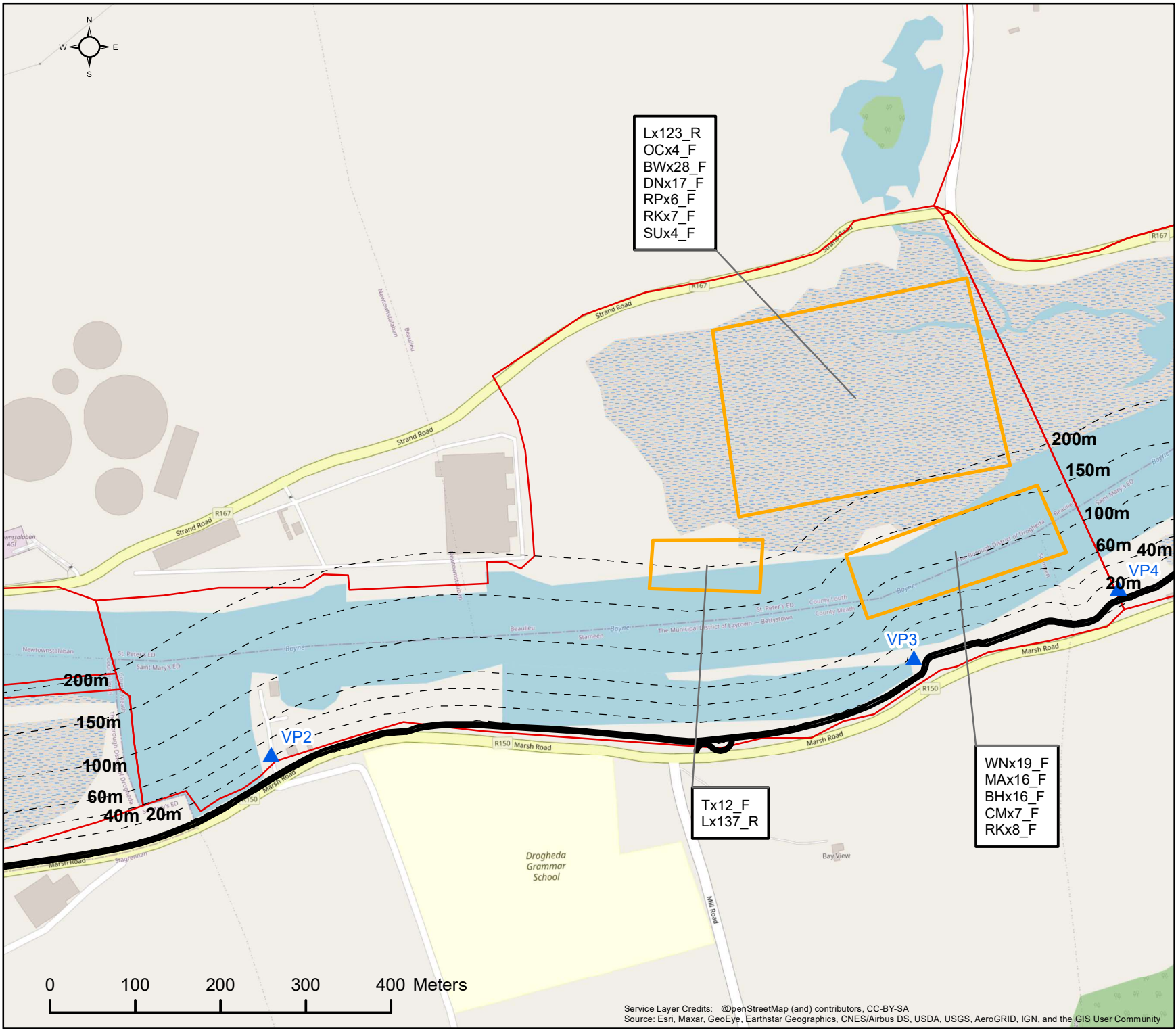
COPYRIGHT ©
INIS Ecology
All rights reserved. No part of this work may be modified or reproduced or copied in any form or by any means - graphics, electronic or mechanical, including photocopying, recording, taping or information and retrieval system, or used for any purpose than its designed purpose, without written permission of INIS Environmental Consultants Ltd

Date:	Revision:	Drawn	Checked	Authorised
17/02/2022	1286-AG-06_03_08_03_002	POC	AC	HW
-	-	-	-	-

Inis

T: +353 (0) 65 689 2441
E: info@inisenv.ie
W: www.inisecology.com
W: www.inisenv.ie

INIS Ecology
Suite 11, Shannon Commercial Properties,
Information Age Park, Gort Road,
Ennis, Co. Clare



Client: DBFL

Project: The Boyne Greenway:
Drogheda to Mornington

Title: VP3 Disturbance Survey 28/12/21
Time: 11:00 to 12:00 Tide: Falling
Count Section: OZL03



Legend:

- Water Bird Activity Area
- Water Bird Count Subsite VPs
- Boyne Greenway Route
- Count Subsites

Activity Code:

(F) = Foraging
(R) = Roosting/Other

Species ID Code:

BH = Black-headed Gull
BW = Black-tailed Godwit
CM = Cormorant
DN = Dunlin
L = Lapwing
MA = Mallard
OC = Oystercatcher
RK = Redshank
RP = Ringed Plover
SU = Shelduck
T = Teal
WN = Wigeon

For illustrative purposes only. Map not to scale

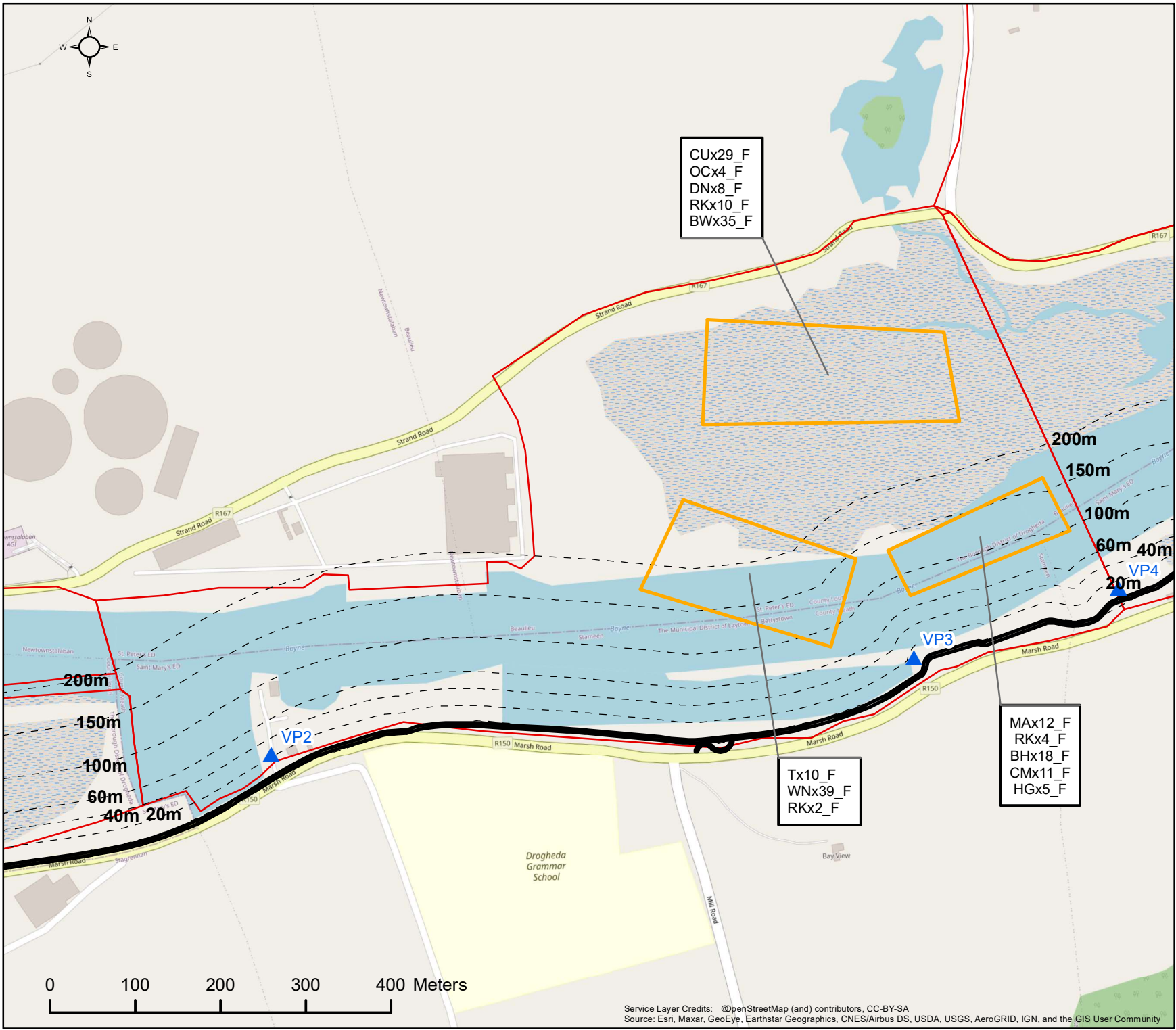
COPYRIGHT ©
INIS Ecology
All rights reserved. No part of this work may be modified or reproduced or copied in any form or by any means - graphics, electronic or mechanical, including photocopying, recording, taping or information-and retrieval system, or used for any purpose than its designed purpose, without written permission of INIS Environmental Consultants Ltd

Date:	Revision:	Drawn	Checked	Authorised
17/02/2022	1286-AG-06_03_08_03_003	POC	AC	HW
-	-	-	-	-

Inis

T: +353 (0) 65 689 2441
E: info@inisenv.ie
W: www.inisecology.com
W: www.inisenv.ie

INIS Ecology
Suite 11, Shannon Commercial Properties,
Information Age Park, Gort Road,
Ennis, Co. Clare



Client: DBFL

Project: The Boyne Greenway:
Drogheda to Mornington

Title: VP3 Disturbance Survey 28/12/21
Time: 13:00 to 14:00 Tide: Rising
Count Section: OZL03



Legend:

- Water Bird Activity Area
- Water Bird Count Subsite VPs
- Boyne Greenway Route
- Count Subsites

Activity Code:

(F) = Foraging
(R) = Roosting/Other

Species ID Code:

BH = Black-headed Gull
BW = Black-tailed Godwit
CM = Cormorant
CU = Curlew
DN = Dunlin
HG = Herring Gull
MA = Mallard
OC = Oystercatcher
RK = Redshank
T = Teal
WN = Wigeon

For illustrative purposes only. Map not to scale

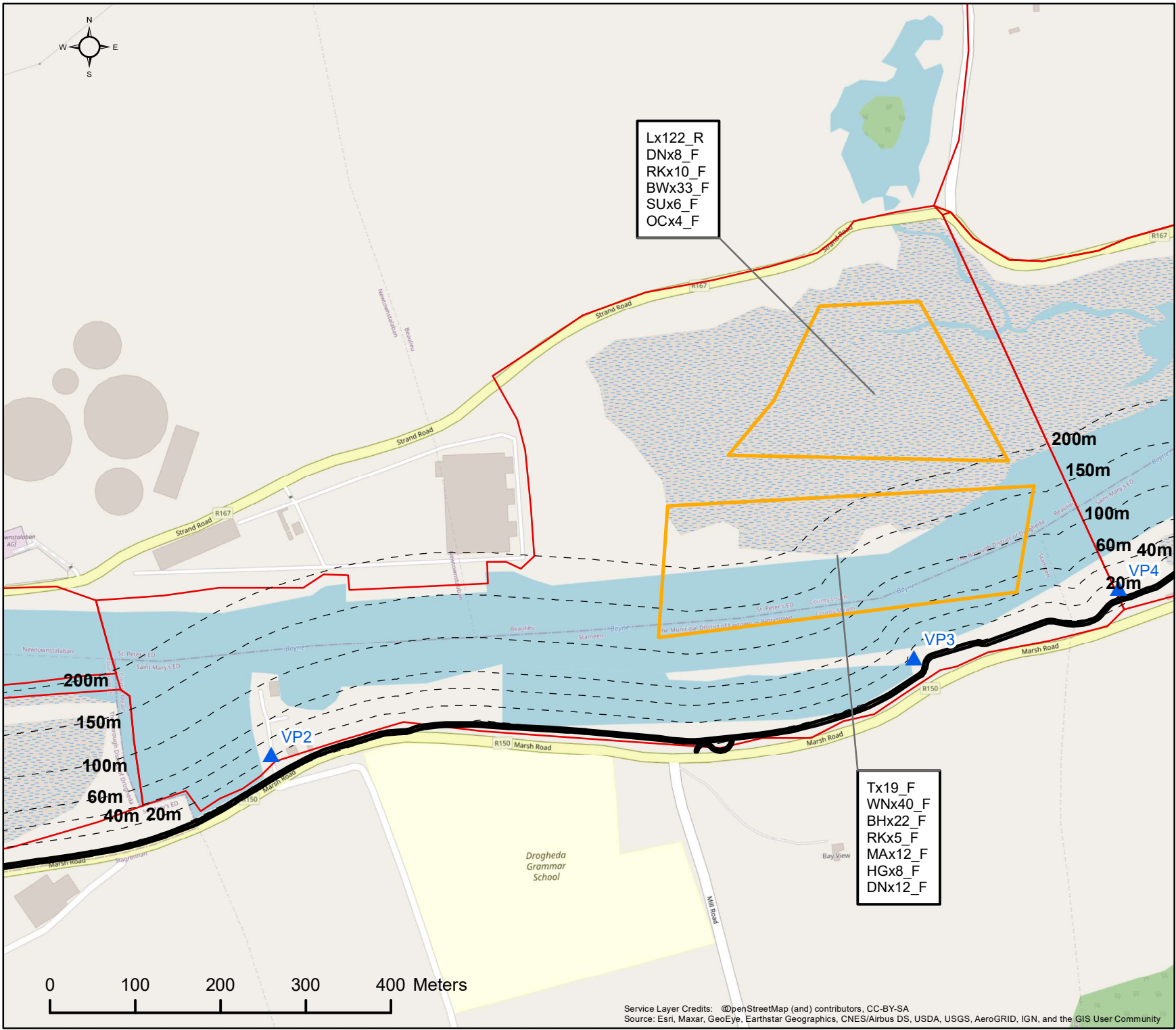
COPYRIGHT ©
INIS Ecology
All rights reserved. No part of this work may be modified or reproduced in any form or by any means - graphics, electronic or mechanical, including photocopying, recording, taping or information and retrieval system, or used for any purpose than its designed purpose, without written permission of INIS Environmental Consultants Ltd

Date:	Revision:	Drawn	Checked	Authorised
17/02/2022	1286-AG-06_03_08_03_005	POC	AC	HW
-	-	-	-	-

Inis

T: +353 (0) 65 689 2441
E: info@inisenv.ie
W: www.inisecology.com
W: www.inisenv.ie

INIS Ecology
Suite 11, Shannon Commercial Properties,
Information Age Park, Gort Road,
Ennis, Co. Clare



Client: DBFL

Project: The Boyne Greenway:
Drogheda to Mornington

Title: VP3 Disturbance Survey 28/12/21
Time: 14:00 to 15:00 Tide: Rising
Count Section: OZL03



Legend:

- Water Bird Activity Area
- Water Bird Count Subsite VPs
- Boyne Greenway Route
- Count Subsites

Activity Code:

(F) = Foraging
(R) = Roosting/Other

Species ID Code:

BH = Black-headed Gull
BW = Black-tailed Godwit
DN = Dunlin
HG = Herring Gull
L = Lapwing
MA = Mallard
OC = Oystercatcher
RK = Redshank
SU = Shelduck
T = Teal
WN = Wigeon

For illustrative purposes only. Map not to scale

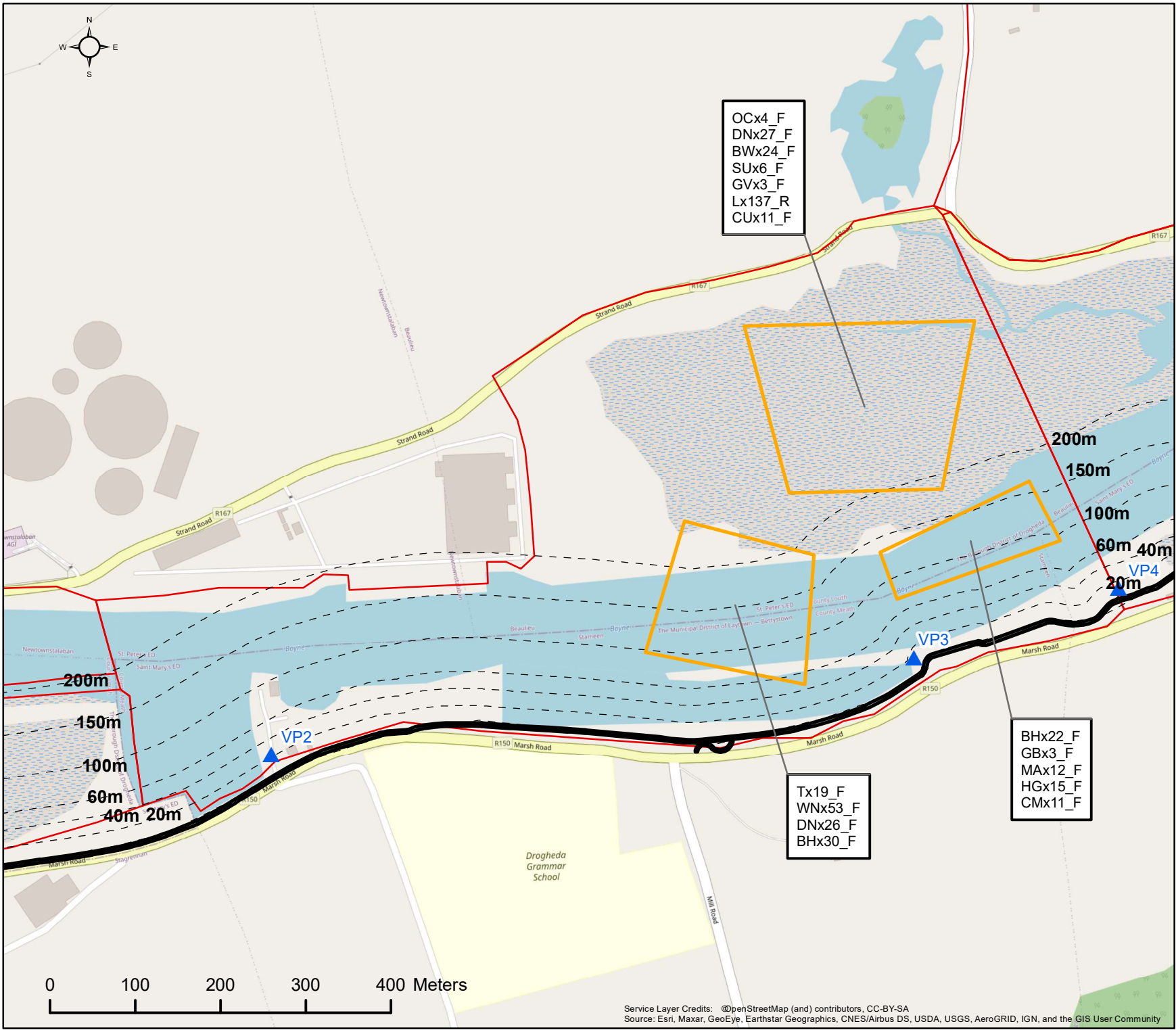
COPYRIGHT ©
INIS Ecology
All rights reserved. No part of this work may be modified or reproduced or copied in any form or by any means - graphics, electronic or mechanical, including photocopying, recording, taping or information and retrieval system, or used for any purpose than its designed purpose, without written permission of INIS Environmental Consultants Ltd

Date:	Revision:	Drawn	Checked	Authorised
17/02/2022	1286-AG-06_03_08_03_006	POC	AC	HW
-	-	-	-	-

Inis

T: +353 (0) 65 689 2441
E: info@inisenv.ie
W: www.inisecology.com
W: www.inisenv.ie

INIS Ecology
Suite 11, Shannon Commercial Properties,
Information Age Park, Gort Road,
Ennis, Co. Clare



Client: DBFL

Project: The Boyne Greenway:
Drogheda to Mornington

Title: VP3 Disturbance Survey 28/12/21
Time: 15:00 to 16:00 Tide: Rising
Count Section: OZL03



Legend:

- Water Bird Activity Area
- Water Bird Count Subsite VPs
- Boyne Greenway Route
- Count Subsites

Activity Code:

(F) = Foraging
(R) = Roosting/Other

Species ID Code:

BH = Black-headed Gull
BW = Black-tailed Godwit
CM = Cormorant
CU = Curlew
DN = Dunlin
GB = Great Black-backed Gull
GV = Grey Plover
HG = Herring Gull
L = Lapwing
MA = Mallard
OC = Oystercatcher
SU = Shelduck
T = Teal
WN = Wigeon

For illustrative purposes only. Map not to scale

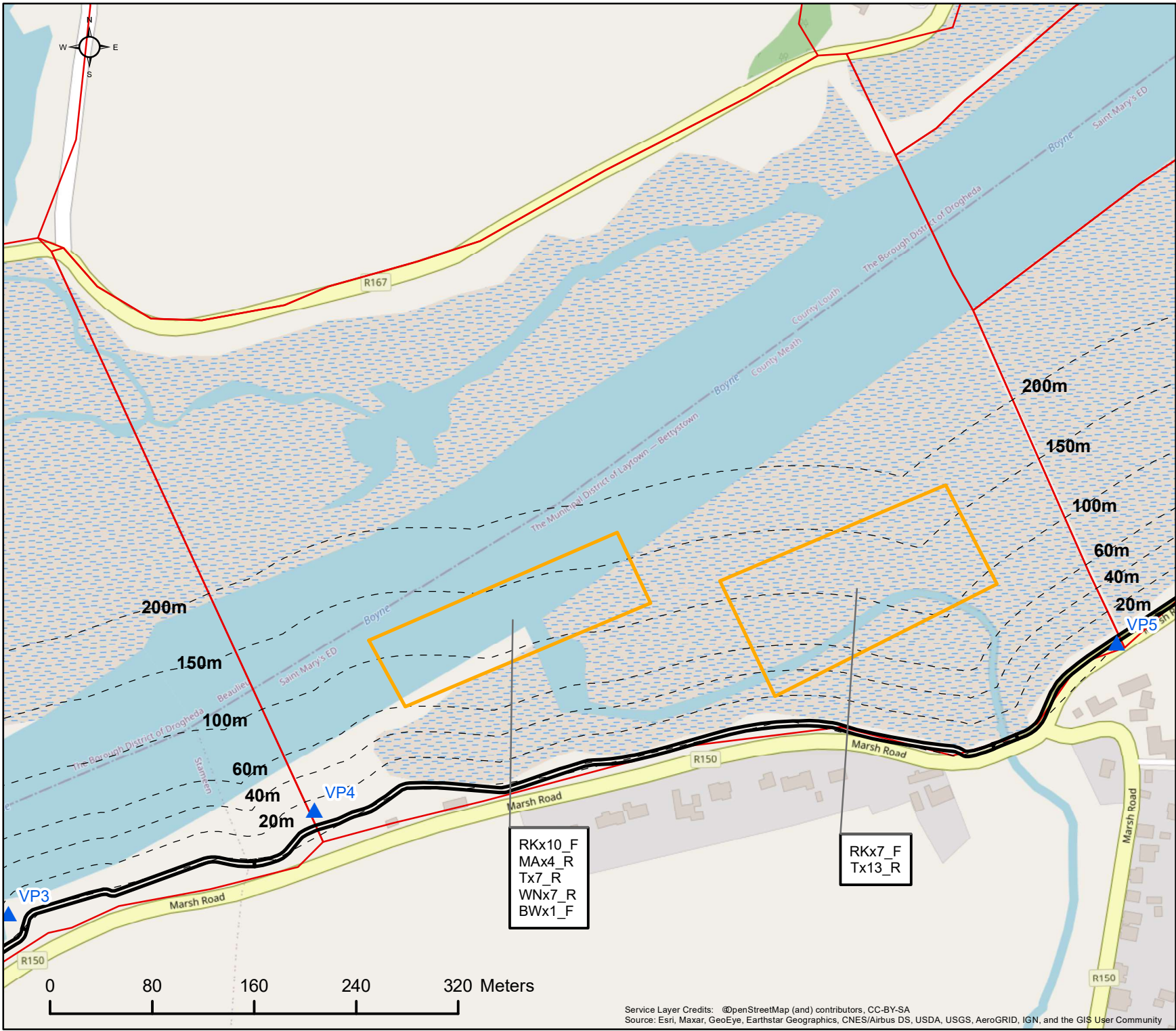
COPYRIGHT ©
INIS Ecology
All rights reserved. No part of this work may be modified or reproduced or copied in any form or by any means - graphics, electronic or mechanical, including photocopying, recording, taping or information and retrieval system, or used for any purpose than its designed purpose, without written permission of INIS Environmental Consultants Ltd

Date:	Revision:	Drawn	Checked	Authorised
17/02/2022	1286-AG-06_03_08_03_007	POC	AC	HW
-	-	-	-	-

Inis

T: +353 (0) 65 689 2441
E: info@inisenv.ie
W: www.inisecology.com
W: www.inisenv.ie


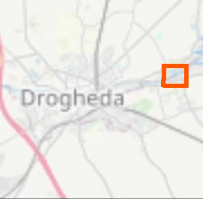
INIS Ecology
Suite 11, Shannon Commercial Properties,
Information Age Park, Gort Road,
Ennis, Co. Clare







Client: DBFL

Project: The Boyne Greenway:
Drogheda to Mornington

Title: VP4 Disturbance Survey 29/12/21
Time: 10:44 to 11:44 Tide: Falling
Count Section: OZL05



Legend:

-  Water Bird Activity Area
-  Water Bird Count Subsite VPs
-  Count Subsites
-  Boyne Greenway Route

Activity Code:

(F) = Foraging
(R) = Roosting/Other


Species ID Code:

BW = Black-tailed Godwit
MA = Mallard
RK = Redshank
T = Teal
WN = Wigeon

For illustrative purposes only. Map not to scale

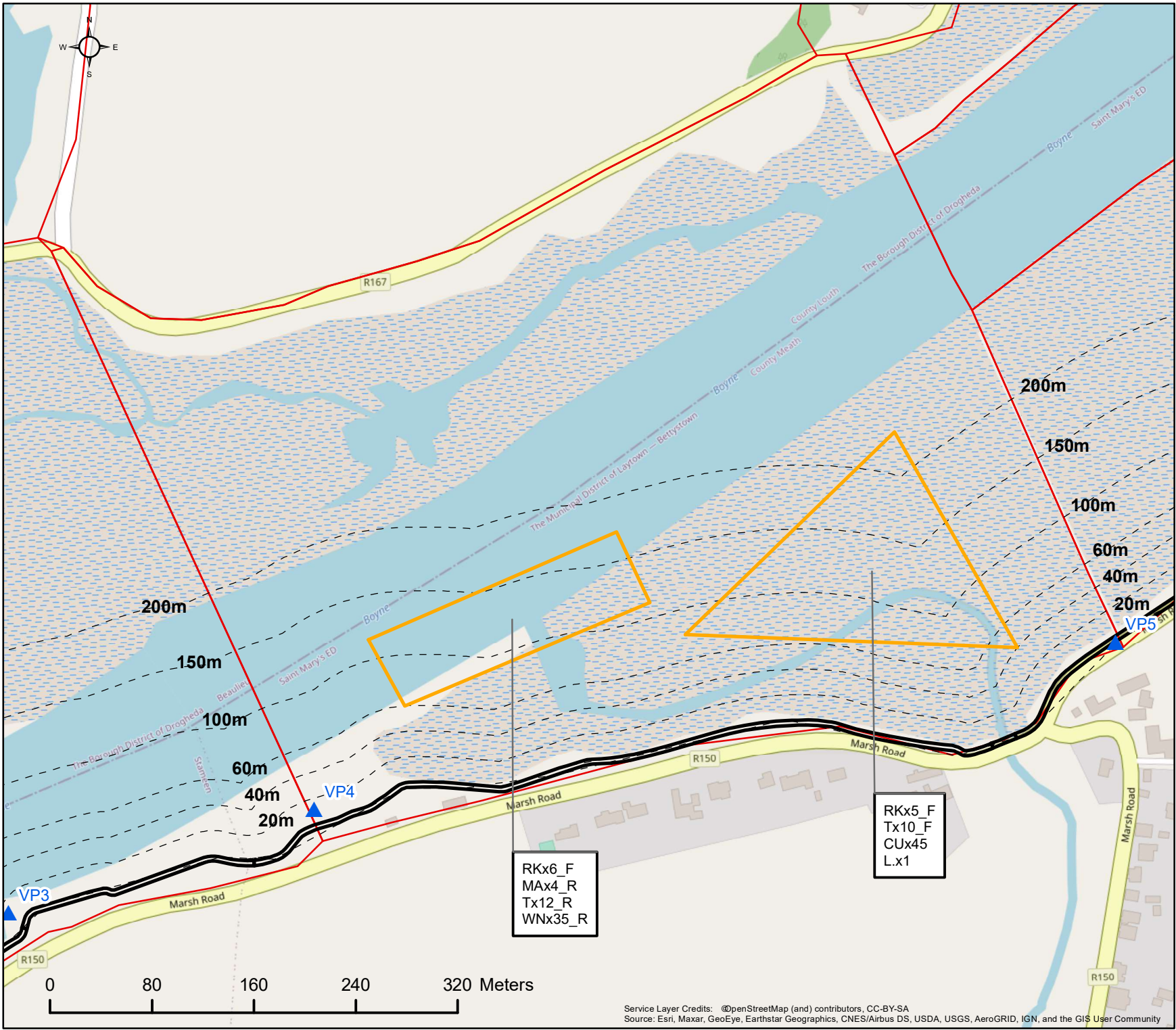
COPYRIGHT ©
INIS Ecology
All rights reserved. No part of this work may be modified or reproduced or copied in any form or by any means - graphics, electronic or mechanical, including photocopying, recording, taping or information and retrieval system, or used for any purpose than its designed purpose, without written permission of INIS Environmental Consultants Ltd

Date:	Revision:	Drawn:	Checked:	Authorised:
17/02/2022	1286-AG-06_03_08_04_002	POC	AC	HW
-	-	-	-	-



INIS Ecology
Suite 11, Shannon Commercial Properties,
Information Age Park, Gort Road,
Ennis, Co. Clare

T: +353 (0) 65 689 2441
E: info@inisenv.ie
W: www.inisecology.com
W: www.inisenv.ie



Client: DBFL

Project: The Boyne Greenway:
Drogheda to Mornington

Title: VP4 Disturbance Survey 29/12/21
Time: 11:44 to 12:44 Tide: Falling
Count Section: OZL05



Legend:

- Water Bird Activity Area
- Water Bird Count Subsite VPs
- Count Subsites
- Boyne Greenway Route

Activity Code:

(F) = Foraging
(R) = Roosting/Other

Species ID Code:

CU = Curlew
L. = Lapwing
MA = Mallard
RK = Redshank
T. = Teal
WN = Wigeon

For illustrative purposes only. Map not to scale

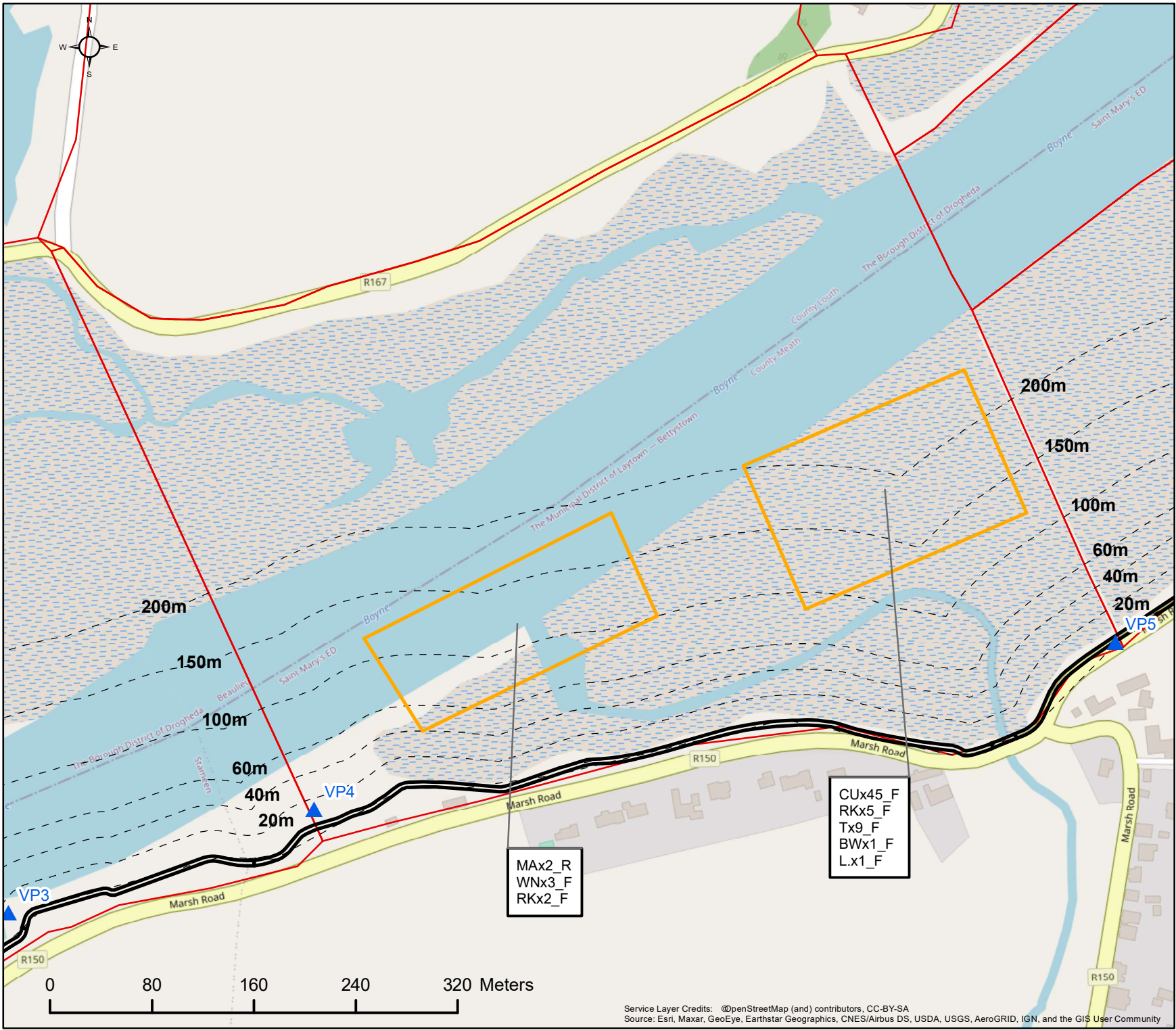
COPYRIGHT ©
INIS Ecology
All rights reserved. No part of this work may be modified or reproduced or copied in any form or by any means - graphics, electronic or mechanical, including photocopying, recording, taping or information and retrieval system, or used for any purpose than its designed purpose, without written permission of INIS Environmental Consultants Ltd

Date:	Revision:	Drawn:	Checked:	Authorised:
17/02/2022	1286-AG-06_03_08_04_003	POC	AC	HW
-	-	-	-	-

Inis

T: +353 (0) 65 689 2441
E: info@inisenv.ie
W: www.inisecology.com
W: www.inisenv.ie

INIS Ecology
Suite 11, Shannon Commercial Properties,
Information Age Park, Gort Road,
Ennis, Co. Clare



Client: DBFL

Project: The Boyne Greenway:
Drogheda to Mornington

Title: VP4 Disturbance Survey 29/12/21
Time: 12:44 to 13:44 Tide: Low
Count Section: OZL05



Legend:

- Water Bird Activity Area
- ▲ Water Bird Count Subsite VPs
- Count Subsites
- Boyne Greenway Route

Activity Code:

(F) = Foraging
(R) = Roosting/Other

Species ID Code:

BW = Black-tailed Godwit
CU = Curlew
L. = Lapwing
MA = Mallard
RK = Redshank
T. = Teal
WN = Wigeon

For illustrative purposes only. Map not to scale

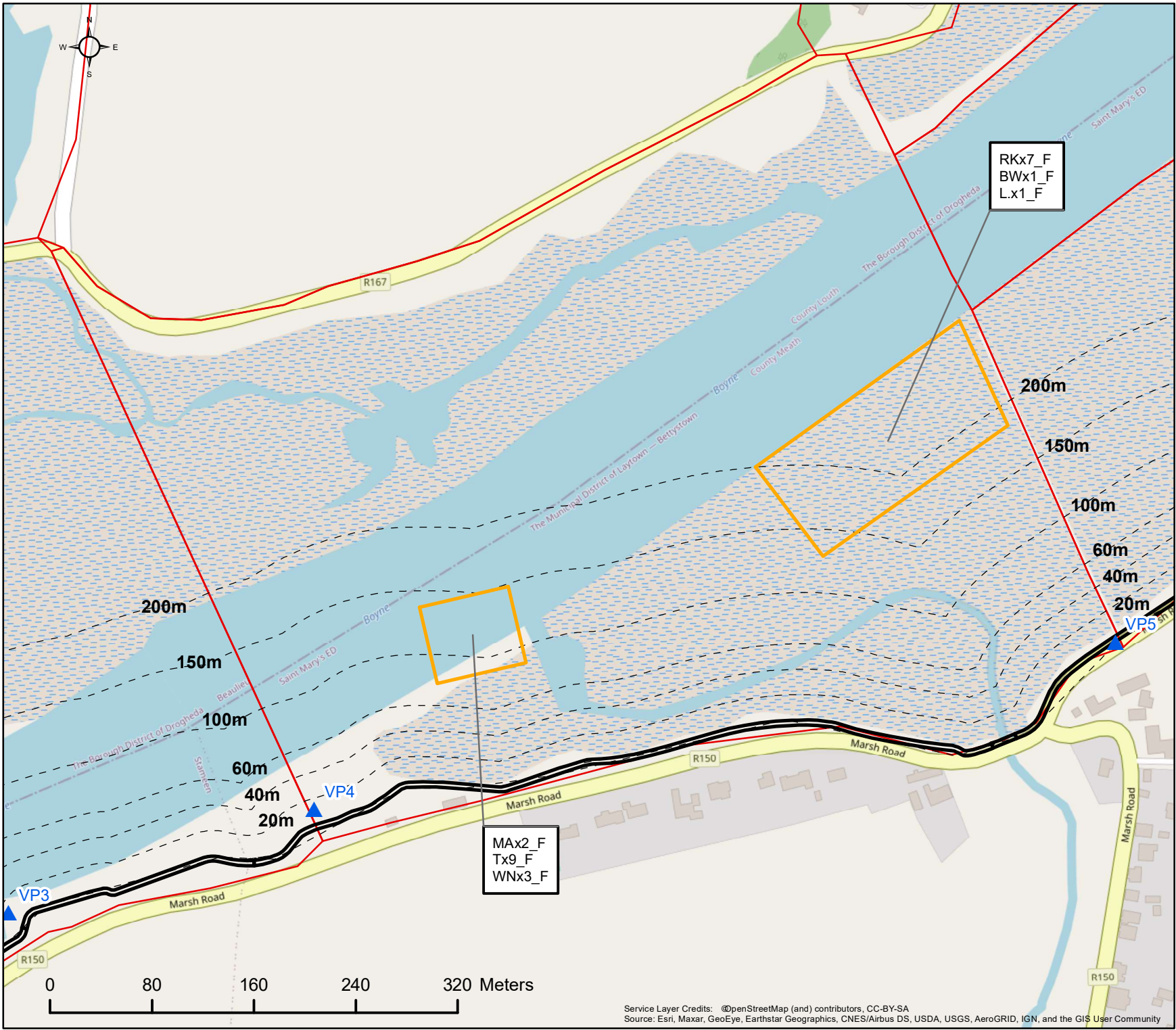
COPYRIGHT ©
INIS Ecology
All rights reserved. No part of this work may be modified or reproduced or copied in any form or by any means - graphics, electronic or mechanical, including photocopying, recording, taping or information and retrieval system, or used for any purpose than its designed purpose, without written permission of INIS Environmental Consultants Ltd

Date:	Revision:	Drawn	Checked	Authorised
17/02/2022	1286-AG-06_03_08_04_004	POC	AC	HW
-	-	-	-	-

Inis

T: +353 (0) 65 689 2441
E: info@inisenv.ie
W: www.inisecology.com
W: www.inisenv.ie

INIS Ecology
Suite 11, Shannon Commercial Properties,
Information Age Park, Gort Road,
Ennis, Co. Clare



Client: DBFL

Project: The Boyne Greenway:
Drogheda to Mornington

Title: VP4 Disturbance Survey 29/12/21
Time: 13:44 to 14:44 Tide: Rising
Count Section: OZL05



Legend:

- Water Bird Activity Area
- ▲ Water Bird Count Subsite VPs
- Count Subsites
- Boyne Greenway Route

Activity Code:

(F) = Foraging
(R) = Roosting/Other

Species ID Code:

BW = Black-tailed Godwit
L. = Lapwing
MA = Mallard
RK = Redshank
T. = Teal
WN = Wigeon

For illustrative purposes only. Map not to scale

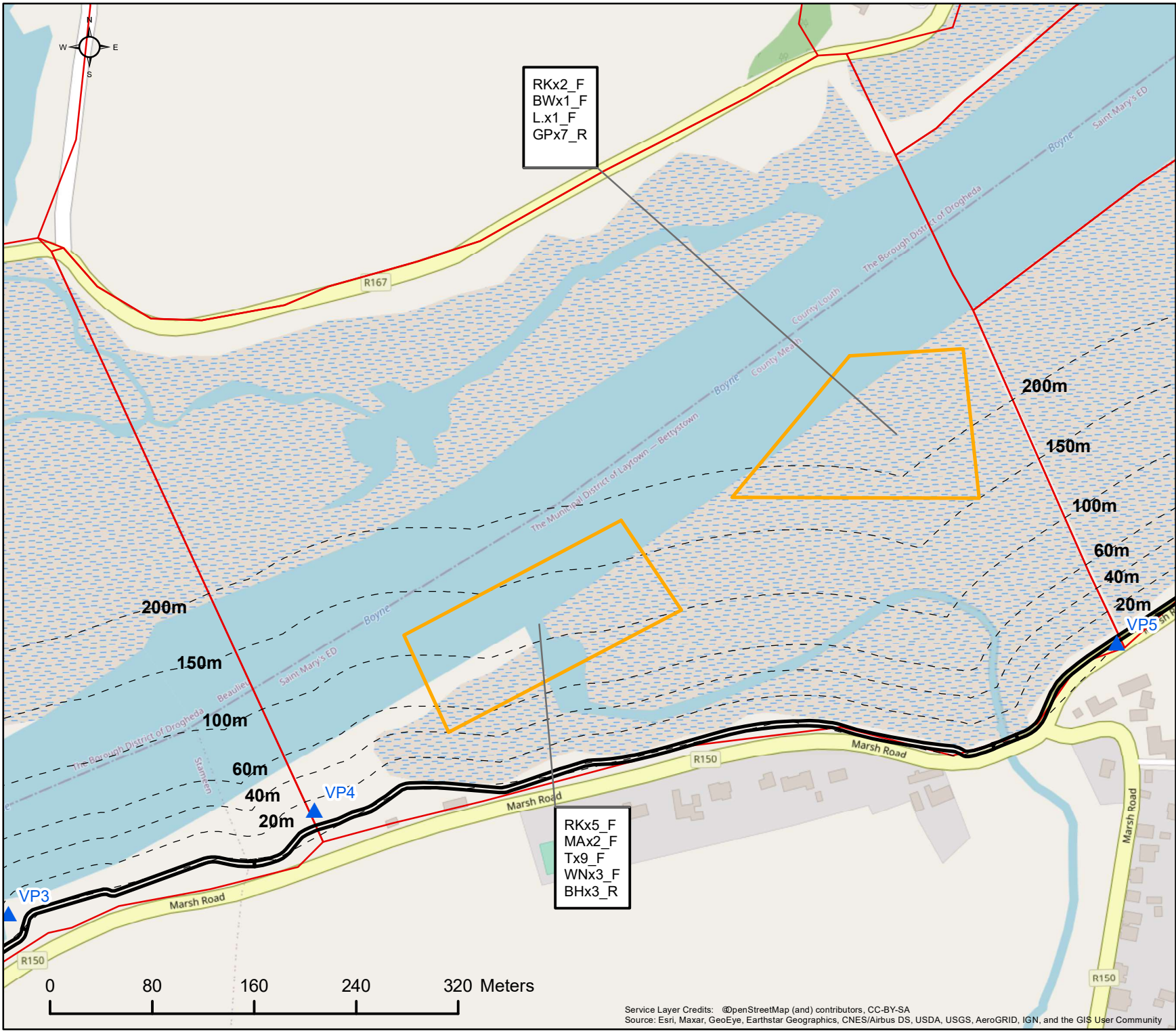
COPYRIGHT ©
INIS Ecology
All rights reserved. No part of this work may be modified or reproduced or copied in any form or by any means - graphics, electronic or mechanical, including photocopying, recording, taping or information and retrieval system, or used for any purpose than its designed purpose, without written permission of INIS Environmental Consultants Ltd

Date:	Revision:	Drawn	Checked	Authorised
17/02/2022	1286-AG-06_03_08_04_005	POC	AC	HW
-	-	-	-	-

Inis

T: +353 (0) 65 689 2441
E: info@inisenv.ie
W: www.inisecology.com
W: www.inisenv.ie

INIS Ecology
Suite 11, Shannon Commercial Properties,
Information Age Park, Gort Road,
Ennis, Co. Clare



Client: DBFL

Project: The Boyne Greenway:
Drogheda to Mornington

Title: VP4 Disturbance Survey 29/12/21
Time: 14:44 to 15:44 Tide: Rising
Count Section: OZL05

Legend:

- Water Bird Activity Area
- Water Bird Count Subsite VPs
- Count Subsites
- Boyne Greenway Route

Activity Code:

(F) = Foraging
(R) = Roosting/Other

Species ID Code:

BH = Black-headed Gull
BW = Black-tailed Godwit
GP = Golden Plover
L. = Lapwing
MA = Mallard
RK = Redshank
T. = Teal
WN = Wigeon

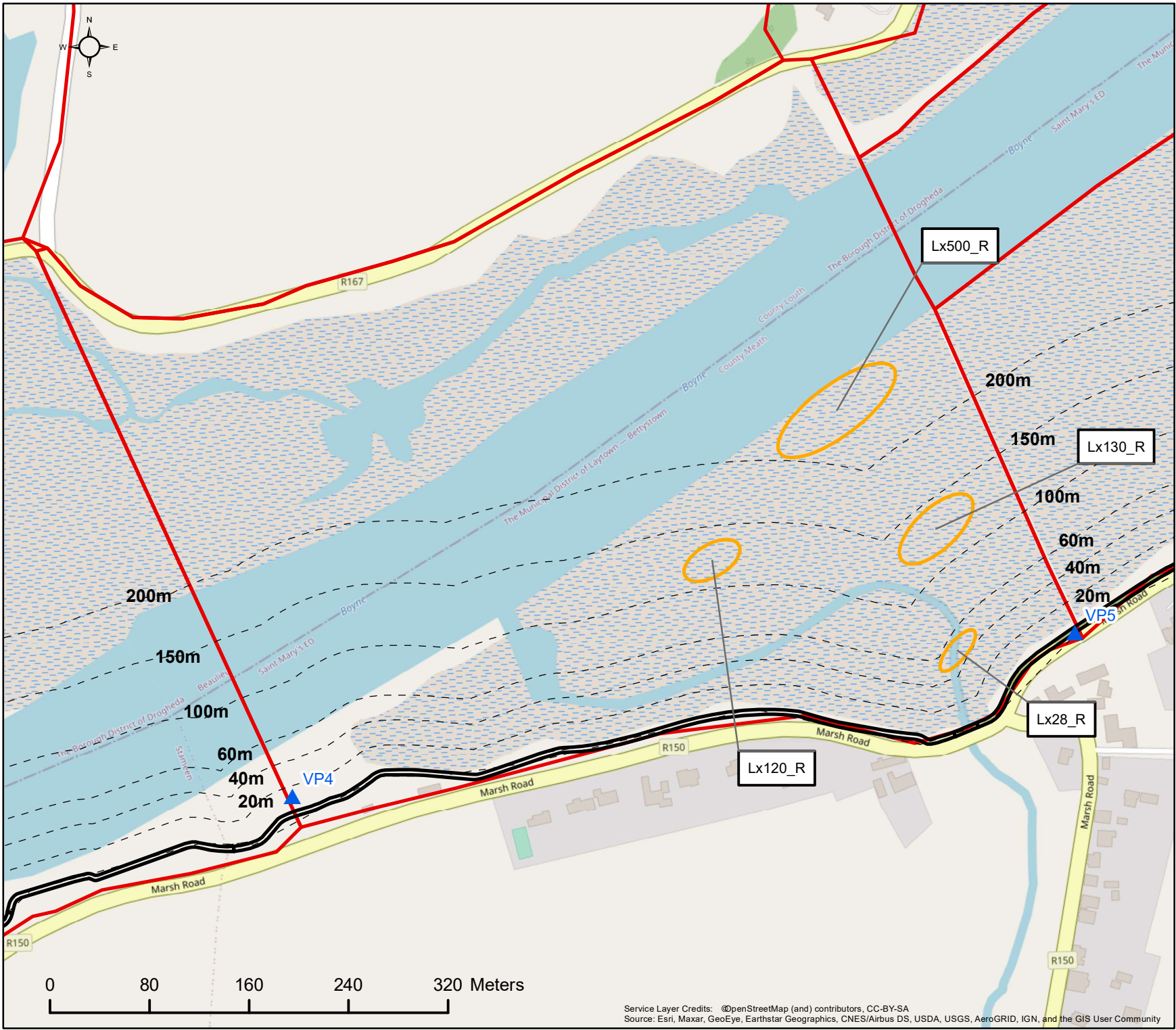
For illustrative purposes only. Map not to scale

COPYRIGHT ©
INIS Ecology
All rights reserved. No part of this work may be modified or reproduced or copied in any form or by any means - graphics, electronic or mechanical, including photocopying, recording, taping or information and retrieval system, or used for any purpose than its designed purpose, without written permission of INIS Environmental Consultants Ltd

Date:	Revision:	Drawn	Checked	Authorised
17/02/2022	1286-AG-06_03_08_04_006	POC	AC	HW
-	-	-	-	-

T: +353 (0) 65 689 2441
E: info@inisenv.ie
W: www.inisecology.com
W: www.inisenv.ie

INIS Ecology
Suite 11, Shannon Commercial Properties,
Information Age Park, Gort Road,
Ennis, Co. Clare



Client: DBFL

Project: The Boyne Greenway:
Drogheda to Mornington

Title: VP5 Disturbance Survey 13/12/21
Time: 12:02 to 13:02 Tide: Falling
Count Section: OZL05.



Legend:

- Water Bird Activity Area
- ▲ Water Bird Count Subsite VPs
- Count Subsites
- Boyne Greenway Route

Activity Code:

(F) = Foraging
(R) = Roosting/Other

Species ID Code:

L. = Lapwing

For illustrative purposes only. Map not to scale

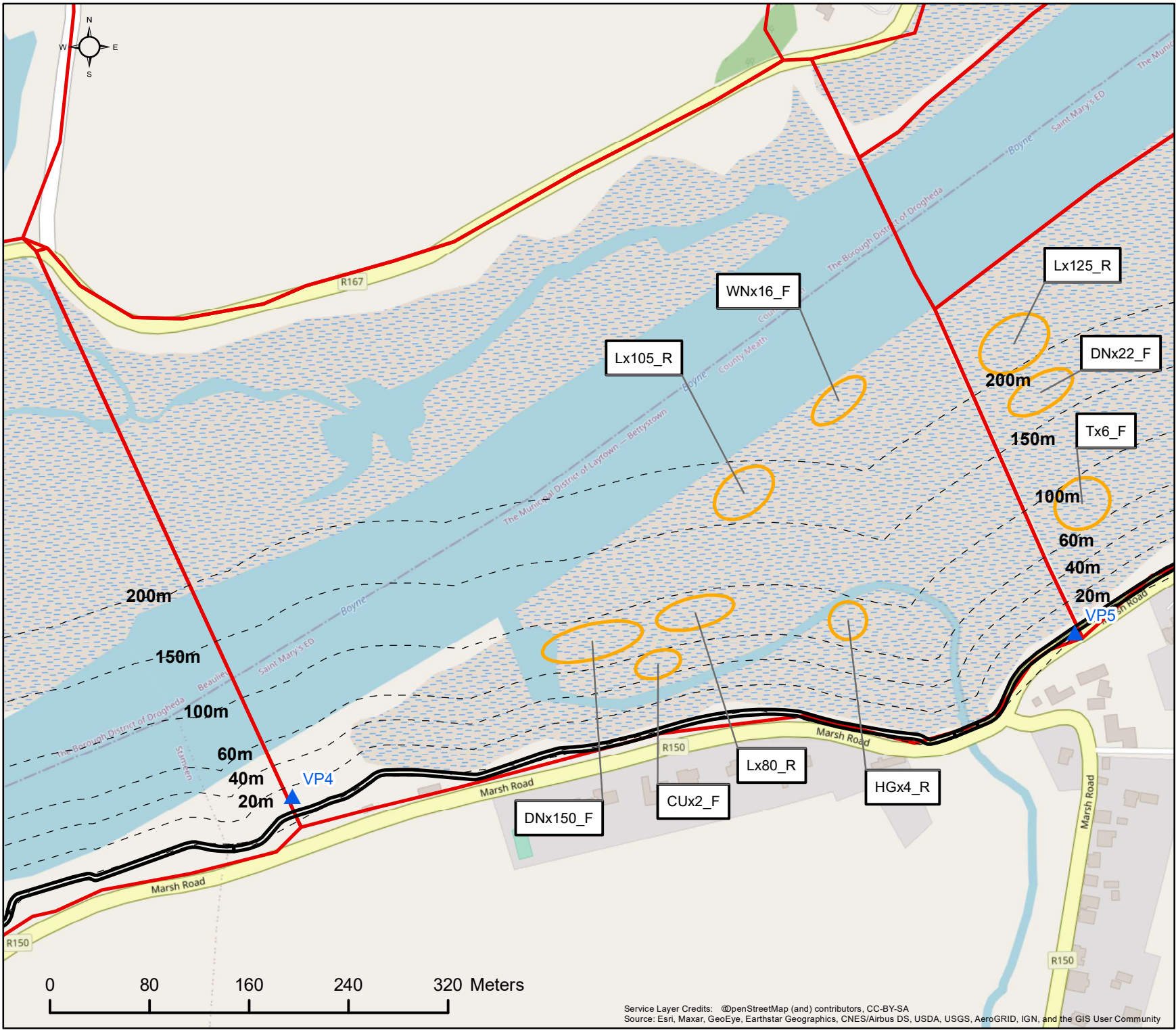
COPYRIGHT ©
INIS Ecology
All rights reserved. No part of this work may be modified or reproduced or copied in any form or by any means - graphics, electronic or mechanical, including photocopying, recording, taping or information and retrieval system, or used for any purpose than its designed purpose, without written permission of INIS Environmental Consultants Ltd

Date:	Revision:	Drawn	Checked	Authorised
09/02/2022	1286-AG-06_03_08_05_001	POC	AC	HW
-	-	-	-	-

Inis

T: +353 (0) 65 689 2441
E: info@inisenv.ie
W: www.inisecology.com
W: www.inisenv.ie

INIS Ecology
Suite 11, Shannon Commercial Properties,
Information Age Park, Gort Road,
Ennis, Co. Clare



Client: DBFL

Project: The Boyne Greenway:
Drogheda to Mornington

Title: VP5 Disturbance Survey 13/12/21
Time: 13:02 to 14:02 Tide: Low
Count Section: OZL05.



Legend:

- Water Bird Activity Area
- Water Bird Count Subsite VPs
- Count Subsites
- Boyne Greenway Route

Activity Code:

(F) = Foraging
(R) = Roosting/Other

Species ID Code:

CU = Curlew
DN = Dunlin
HG = Herring Gull
L = Lapwing
T = Teal
WN = Wigeon

For illustrative purposes only. Map not to scale

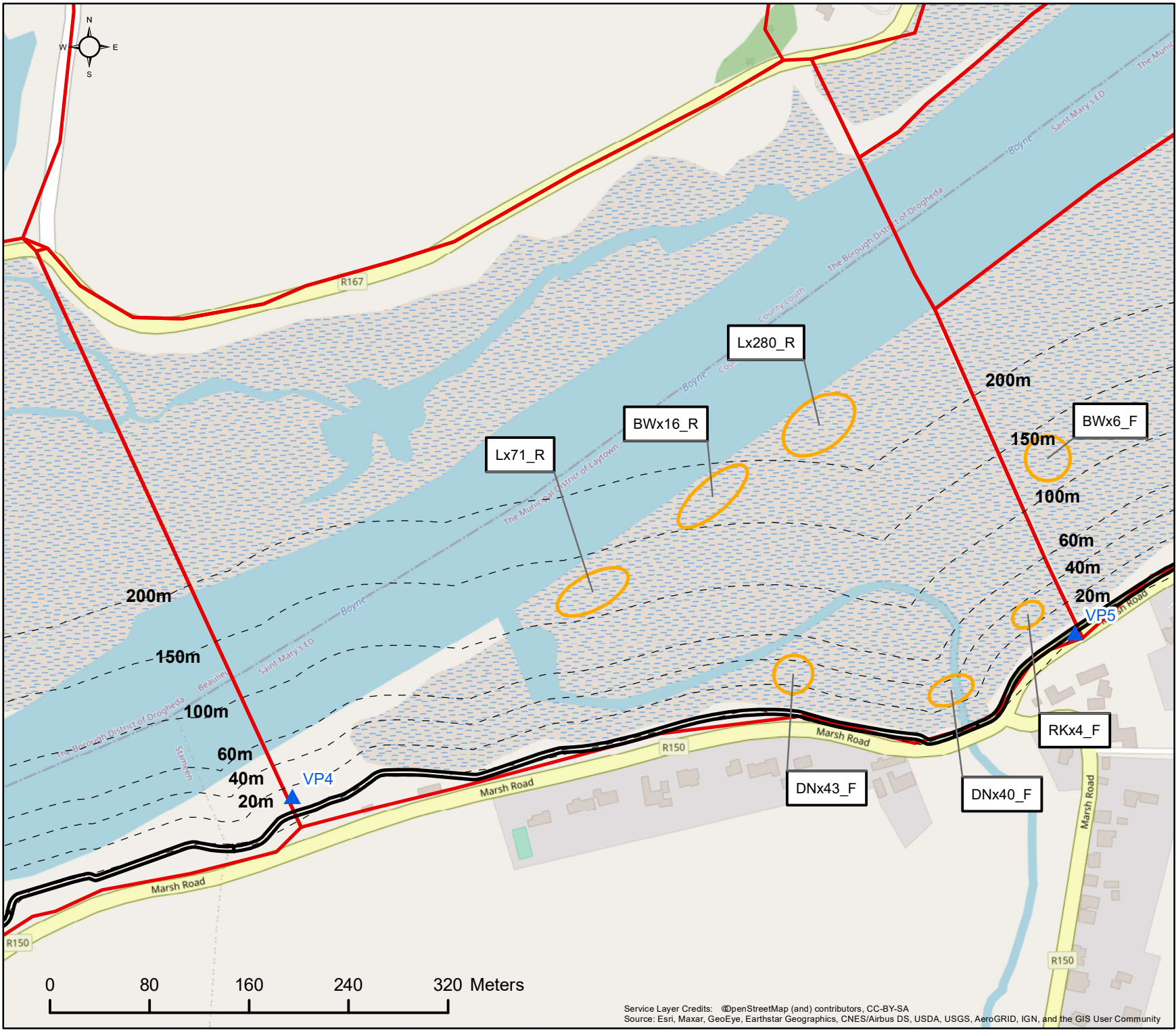
COPYRIGHT ©
INIS Ecology
All rights reserved. No part of this work may be modified or reproduced or copied in any form or by any means - graphics, electronic or mechanical, including photocopying, recording, taping or information and retrieval system, or used for any purpose than its designed purpose, without written permission of INIS Environmental Consultants Ltd

Date:	Revision:	Drawn	Checked	Authorised
09/02/2022	1286-AG-06_03_08_05_002	POC	AC	HW
-	-	-	-	-

Inis

T: +353 (0) 65 689 2441
E: info@inisenv.ie
W: www.inisecology.com
W: www.inisenv.ie

INIS Ecology
Suite 11, Shannon Commercial Properties,
Information Age Park, Gort Road,
Ennis, Co. Clare



Client: DBFL

Project: The Boyne Greenway:
Drogheda to Mornington

Title: VP5 Disturbance Survey 13/12/21
Time: 14:02 to 15:02 Tide: Rising
Count Section: OZL05.



Legend:

- Water Bird Activity Area
- Water Bird Count Subsite VPs
- Count Subsites
- Boyne Greenway Route

Activity Code:

(F) = Foraging
(R) = Roosting/Other

Species ID Code:

BW = Black-tailed Godwit
DN = Dunlin
L = Lapwing
RK = Redshank

For illustrative purposes only. Map not to scale

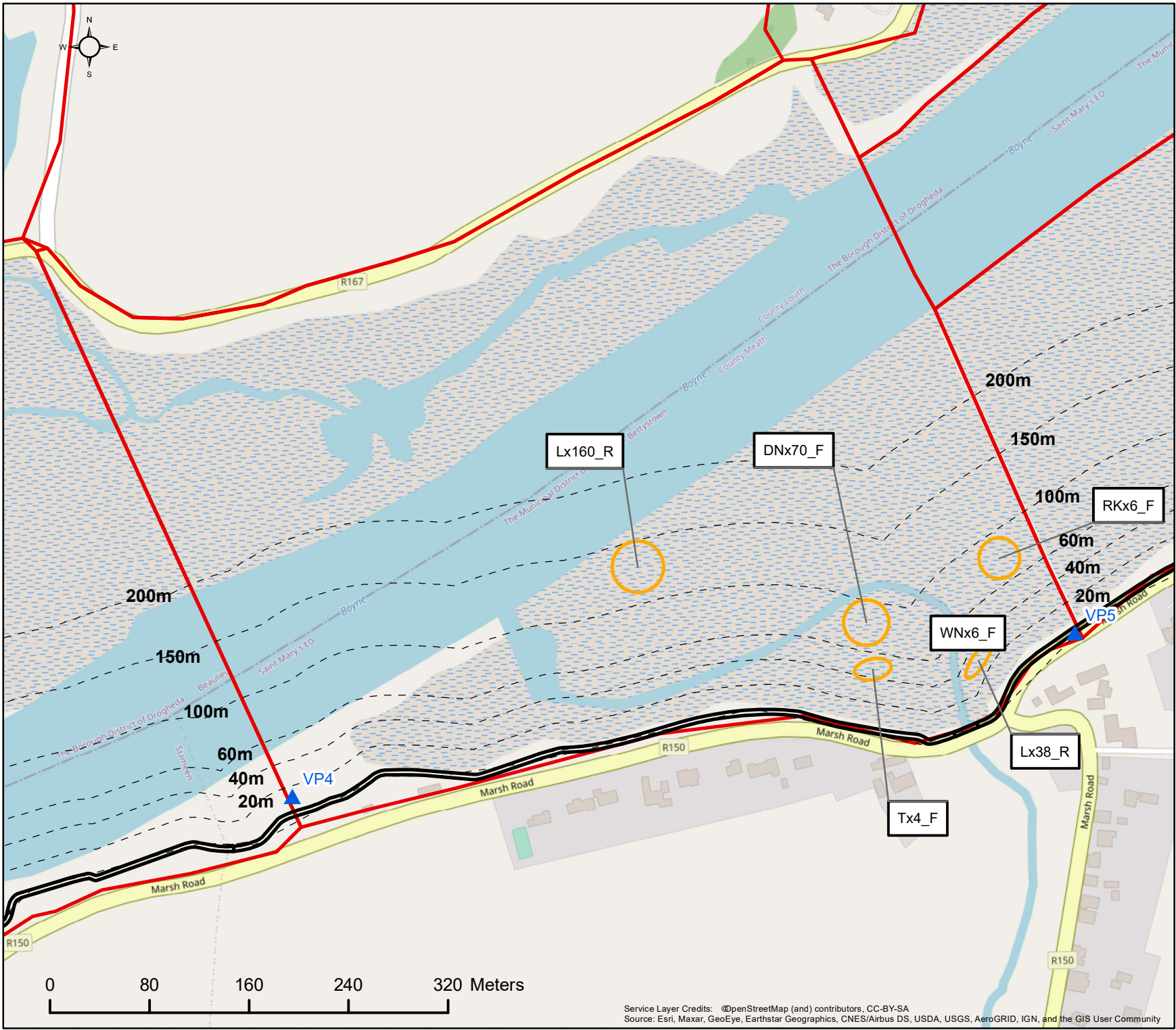
COPYRIGHT ©
INIS Ecology
All rights reserved. No part of this work may be modified or reproduced or copied in any form or by any means - graphics, electronic or mechanical, including photocopying, recording, taping or information and retrieval system, or used for any purpose than its designed purpose, without written permission of INIS Environmental Consultants Ltd

Date:	Revision:	Drawn	Checked	Authorised
09/02/2022	1286-AG-06_03_08_05_003	POC	AC	HW
-	-	-	-	-

Inis

T: +353 (0) 65 689 2441
E: info@inisenv.ie
W: www.inisecology.com
W: www.inisenv.ie

INIS Ecology
Suite 11, Shannon Commercial Properties,
Information Age Park, Gort Road,
Ennis, Co. Clare



Client: DBFL

Project: The Boyne Greenway:
Drogheda to Mornington

Title: VP5 Disturbance Survey 13/12/21
Time: 15:02 to 16:02 Tide: Rising
Count Section: OZL05.



Legend:

- Water Bird Activity Area
- Water Bird Count Subsite VPs
- Count Subsites
- Boyne Greenway Route

Activity Code:

(F) = Foraging
(R) = Roosting/Other

Species ID Code:

DN = Dunlin
L = Lapwing
RK = Redshank
T = Teal
WN = Wigeon

For illustrative purposes only. Map not to scale

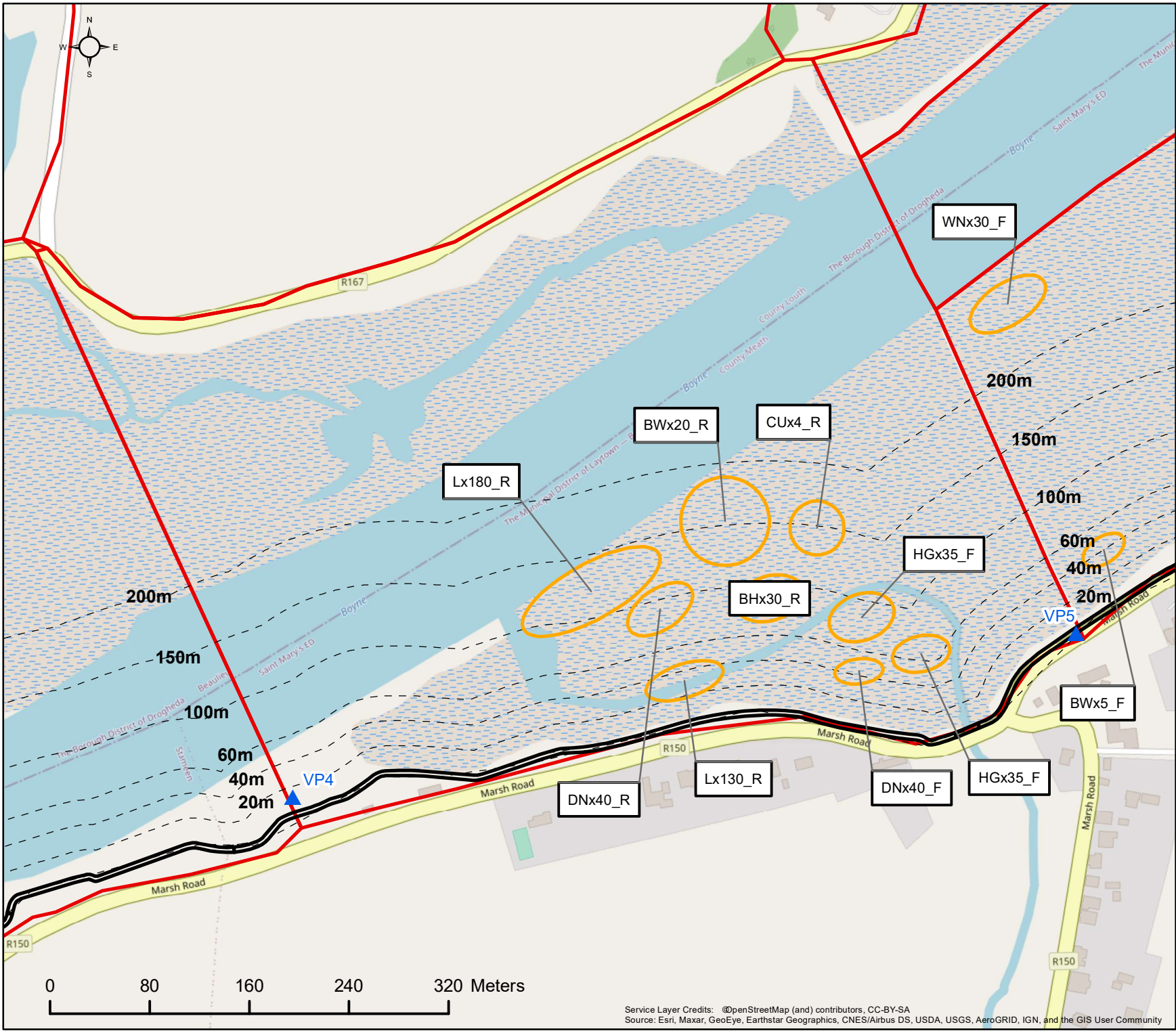
COPYRIGHT ©
INIS Ecology
All rights reserved. No part of this work may be modified or reproduced or copied in any form or by any means - graphics, electronic or mechanical, including photocopying, recording, taping or information and retrieval system, or used for any purpose than its designed purpose, without written permission of INIS Environmental Consultants Ltd

Date:	Revision:	Drawn	Checked	Authorised
09/02/2022	1286-AG-06_03_08_05_004	POC	AC	HW
-	-	-	-	-

Inis

T: +353 (0) 65 689 2441
E: info@inisenv.ie
W: www.inisecology.com
W: www.inisenv.ie

INIS Ecology
Suite 11, Shannon Commercial Properties,
Information Age Park, Gort Road,
Ennis, Co. Clare



Client: DBFL

Project: The Boyne Greenway:
Drogheda to Mornington

Title: VP5 Disturbance Survey 13/12/21
Time: 16:02 to 17:02 Tide: Rising
Count Section: OZL05.

Legend:

- Water Bird Activity Area
- ▲ Water Bird Count Subsite VPs
- Count Subsites
- Boyne Greenway Route

Activity Code:

(F) = Foraging
(R) = Roosting/Other

Species ID Code:

BH = Black-headed Gull
BW = Black-tailed Godwit
CU = Curlew
DN = Dunlin
HG = Herring Gull
L. = Lapwing
WN = Wigeon

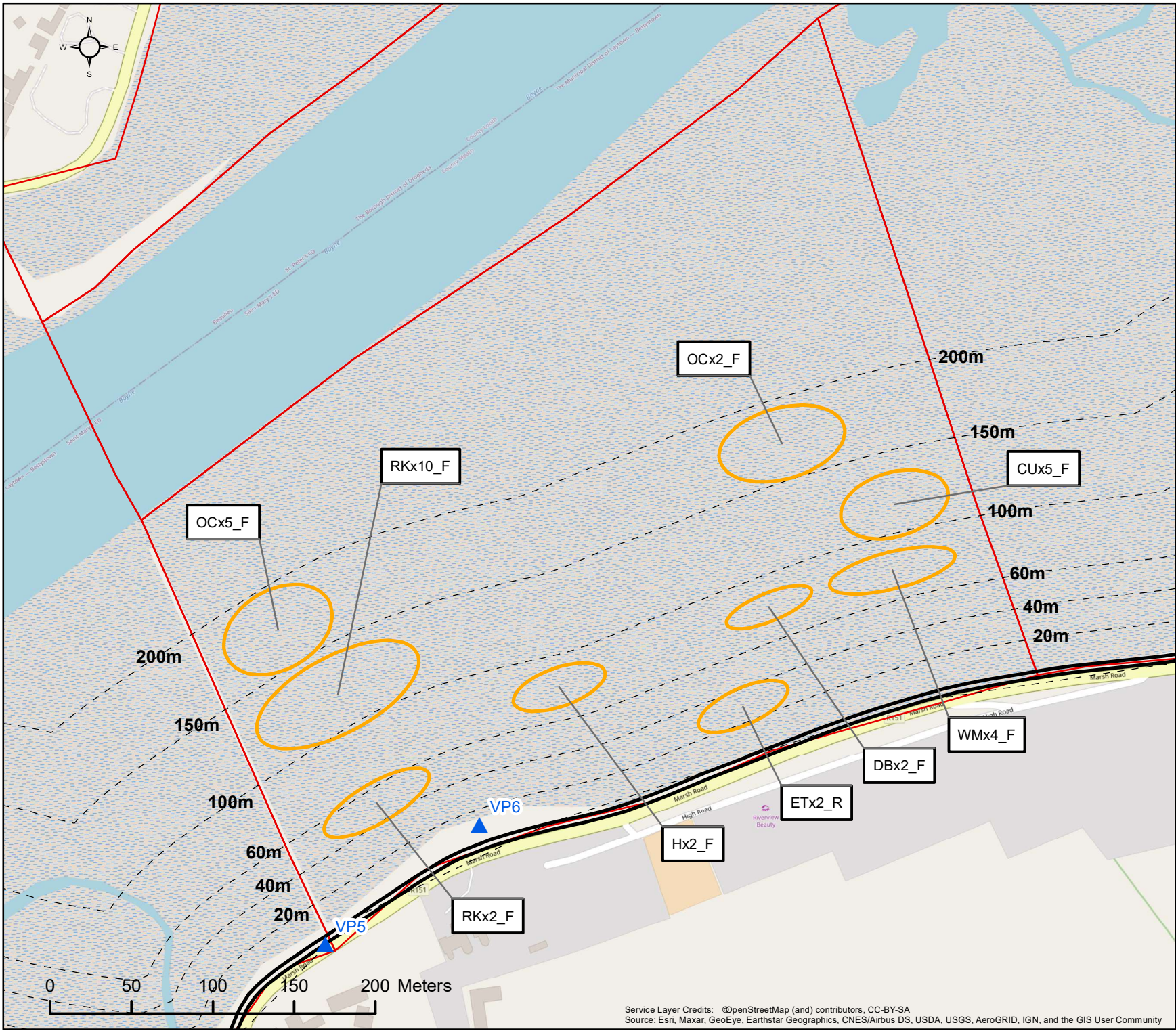
For illustrative purposes only. Map not to scale

COPYRIGHT ©
INIS Ecology
All rights reserved. No part of this work may be modified or reproduced or copied in any form or by any means - graphics, electronic or mechanical, including photocopying, recording, taping or information and retrieval system, or used for any purpose than its designed purpose, without written permission of INIS Environmental Consultants Ltd

Date:	Revision:	Drawn:	Checked:	Authorised:
09/02/2022	1286-AG-06_03_08_05_005	POC	AC	HW
-	-	-	-	-

T: +353 (0) 65 689 2441
E: info@inisenv.ie
W: www.inisecology.com
W: www.inisenv.ie

INIS Ecology
Suite 11, Shannon Commercial Properties,
Information Age Park, Gort Road,
Ennis, Co. Clare



Client: DBFL

Project: The Boyne Greenway:
Drogheda to Mornington

Title: VP6 Disturbance Survey 13/12/21
Time: 09:30 to 09:57 Tide: Falling
Count Section: OVL01

Legend:

- Water Bird Activity Area
- Water Bird Count Subsite VPs
- Boyne Greenway Route
- Count Subsites

Activity Code:

(F) = Foraging
(R) = Roosting/Other

Species ID Code:

CU = Curlew
DB = Dark-bellied Brent Goose
ET = Little Egret
H. = Heron
OC = Oystercatcher
RK = Redshank
WM = Whimbrel

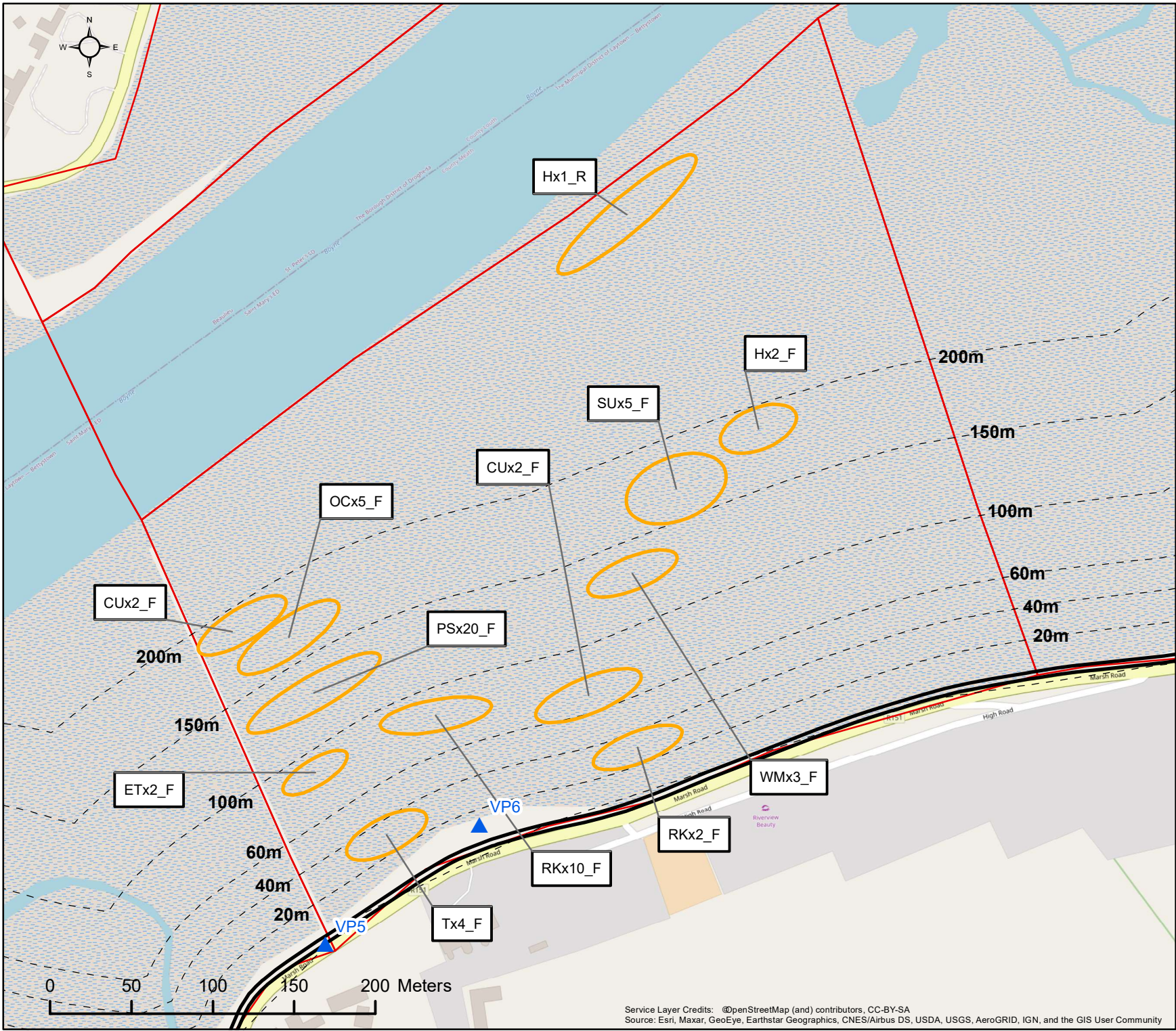
For illustrative purposes only. Map not to scale

COPYRIGHT ©
INIS Ecology
All rights reserved. No part of this work may be modified or reproduced or copied in any form or by any means - graphics, electronic or mechanical, including photocopying, recording, taping or information and retrieval system, or used for any purpose than its designed purpose, without written permission of INIS Environmental Consultants Ltd

Date:	Revision:	Drawn:	Checked:	Authorised:
09/02/2022	1286-AG-06_03_08_06_001	POC	AC	HW
-	-	-	-	-

T: +353 (0) 65 689 2441
E: info@inisenv.ie
W: www.inisecology.com
W: www.inisenv.ie


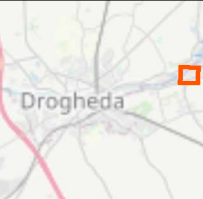
INIS Ecology
Suite 11, Shannon Commercial Properties,
Information Age Park, Gort Road,
Ennis, Co. Clare



Client: DBFL

Project: The Boyne Greenway:
Drogheda to Mornington

Title: VP6 Disturbance Survey 13/12/21
Time: 09:57 to 10:57 Tide: Falling
Count Section: OVL01



Legend:

- Water Bird Activity Area
- Water Bird Count Subsite VPs
- Boyne Greenway Route
- Count Subsites

Activity Code:

(F) = Foraging
(R) = Roosting/Other


Species ID Code:

CU = Curlew
ET = Little Egret
H. = Grey Heron
OC = Oystercatcher
PS = Purple Sandpiper
RK = Redshank
SU = Shelduck
T. = Teal
WM = Whimbrel

For illustrative purposes only. Map not to scale

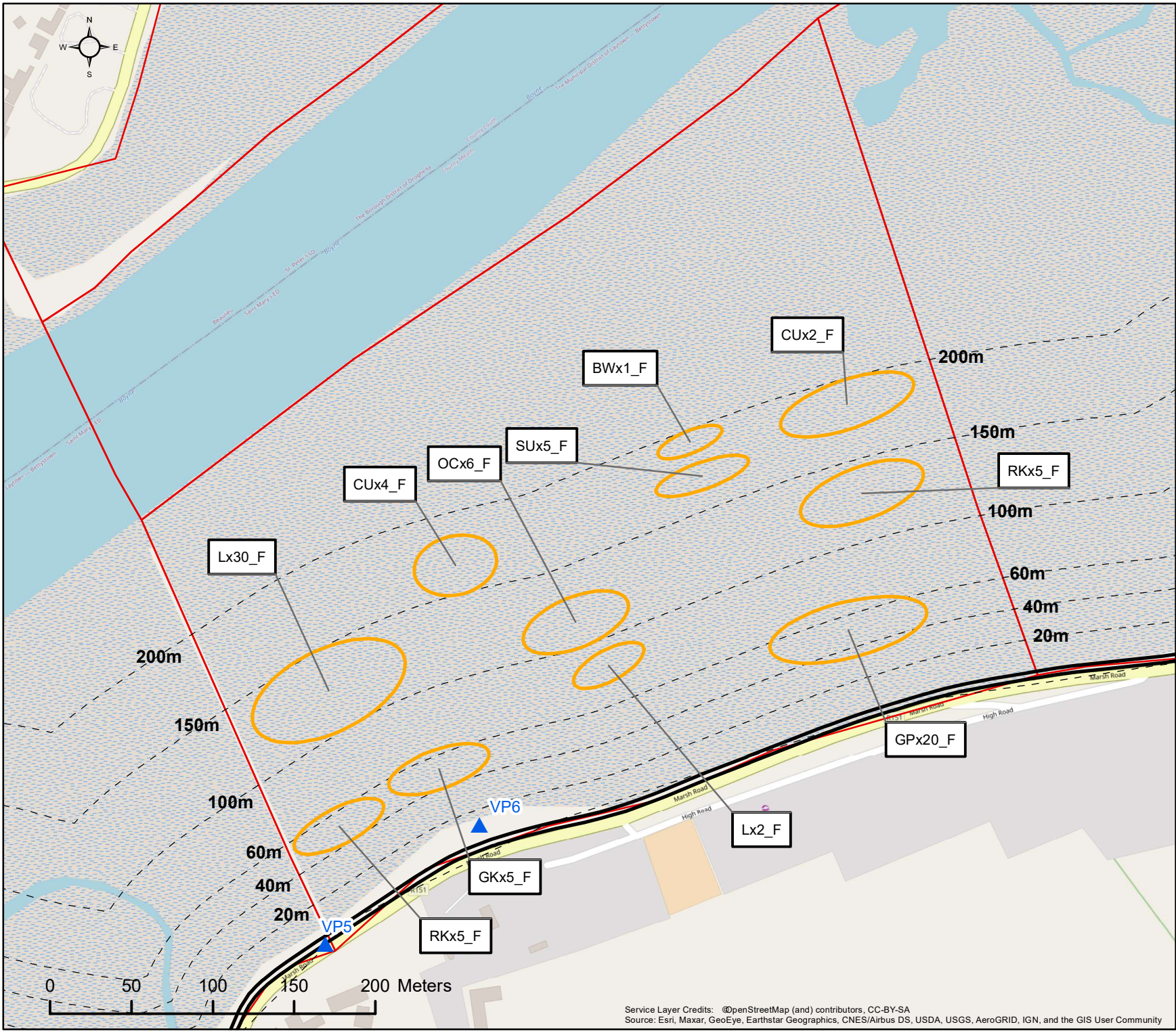
COPYRIGHT ©
INIS Ecology
All rights reserved. No part of this work may be modified or reproduced or copied in any form or by any means - graphics, electronic or mechanical, including photocopying, recording, taping or information and retrieval system, or used for any purpose than its designed purpose, without written permission of INIS Environmental Consultants Ltd

Date:	Revision:	Drawn	Checked	Authorised
09/02/2022	1286-AG-06_03_08_06_002	POC	AC	HW
-	-	-	-	-



INIS Ecology
Suite 11, Shannon Commercial Properties,
Information Age Park, Gort Road,
Ennis, Co. Clare

T: +353 (0) 65 689 2441
E: info@inisenv.ie
W: www.inisecology.com
W: www.inisenv.ie



Client: DBFL

Project: The Boyne Greenway:
Drogheda to Mornington

Title: VP6 Disturbance Survey 13/12/21
Time: 10:57 to 11:57 Tide: Falling
Count Section: OVL01

Drogheda

Legend:

- Water Bird Activity Area
- Water Bird Count Subsite VPs
- Boyne Greenway Route
- Count Subsites

Activity Code:

(F) = Foraging
(R) = Roosting/Other

Species ID Code:

BW = Black-tailed Godwit
CU = Curlew
GK = Greenshank
GP = Golden Plover
L = Lapwing
OC = Oystercatcher
RK = Redshank
SU = Shelduck

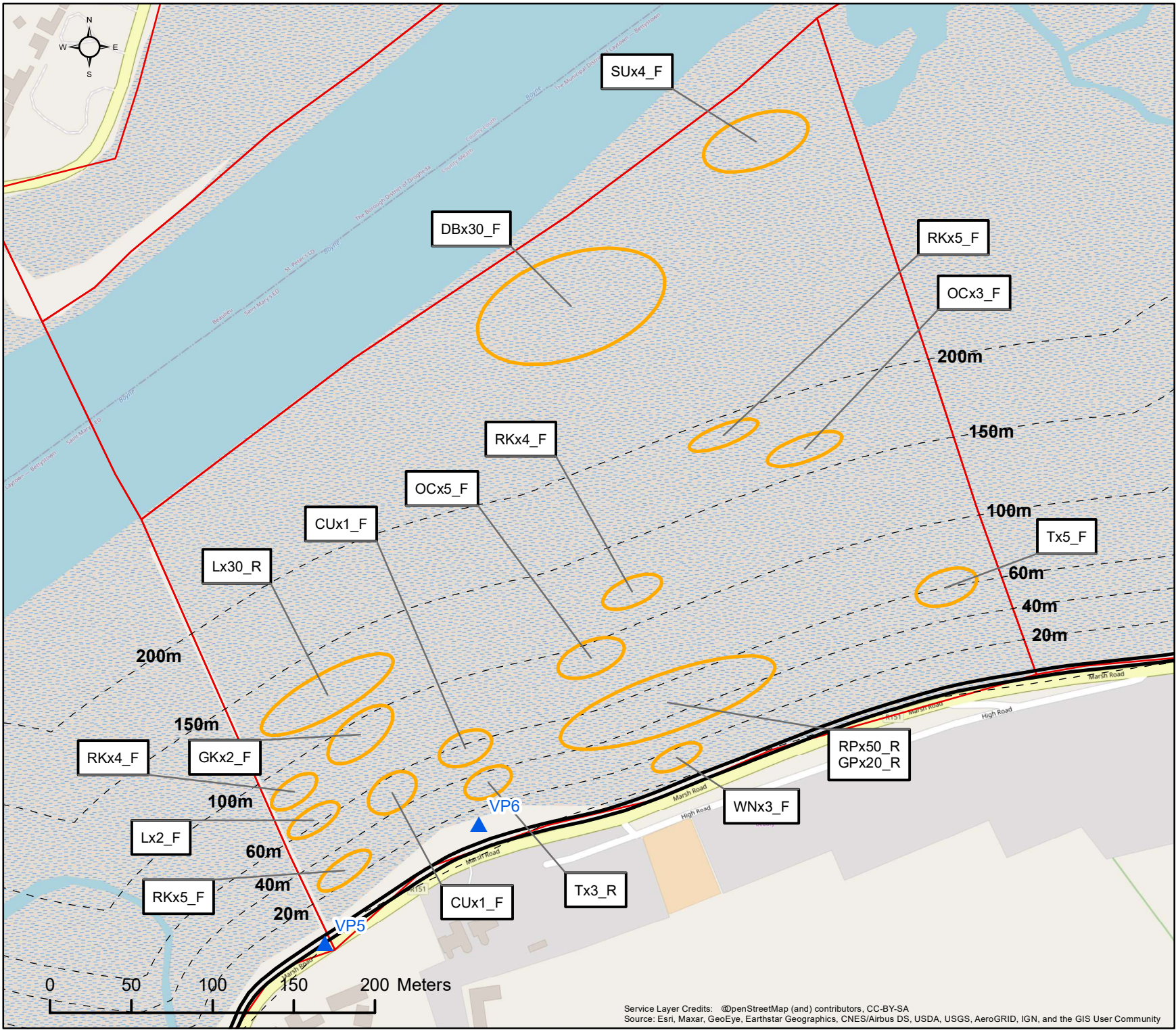
For illustrative purposes only. Map not to scale

COPYRIGHT ©
INIS Ecology
All rights reserved. No part of this work may be modified or reproduced or copied in any form or by any means - graphics, electronic or mechanical, including photocopying, recording, taping or information and retrieval system, or used for any purpose than its designed purpose, without written permission of INIS Environmental Consultants Ltd

Date:	Revision:	Drawn	Checked	Authorised
09/02/2022	1286-AG-06_03_08_06_003	POC	AC	HW
-	-	-	-	-

INIS Ecology
Suite 11, Shannon Commercial Properties,
Information Age Park, Gort Road,
Ennis, Co. Clare

T: +353 (0) 65 689 2441
E: info@inisenv.ie
W: www.inisecology.com
W: www.inisenv.ie



Client: DBFL

Project: The Boyne Greenway:
Drogheda to Mornington

Title: VP6 Disturbance Survey 13/12/21
Time: 11:57 to 12:57 Tide: Falling
Count Section: OVL01



Legend:

- Water Bird Activity Area
- Water Bird Count Subsite VPs
- Boyne Greenway Route
- Count Subsites

Activity Code:

(F) = Foraging
(R) = Roosting/Other

Species ID Code:

CU = Curlew
DB = Dark-bellied Brent Goose
GK = Greenshank
GP = Golden Plover
L = Lapwing
OC = Oystercatcher
RK = Redshank
RP = Ringed Plover
SU = Shelduck
T = Teal
WN = Widgeon

For illustrative purposes only. Map not to scale

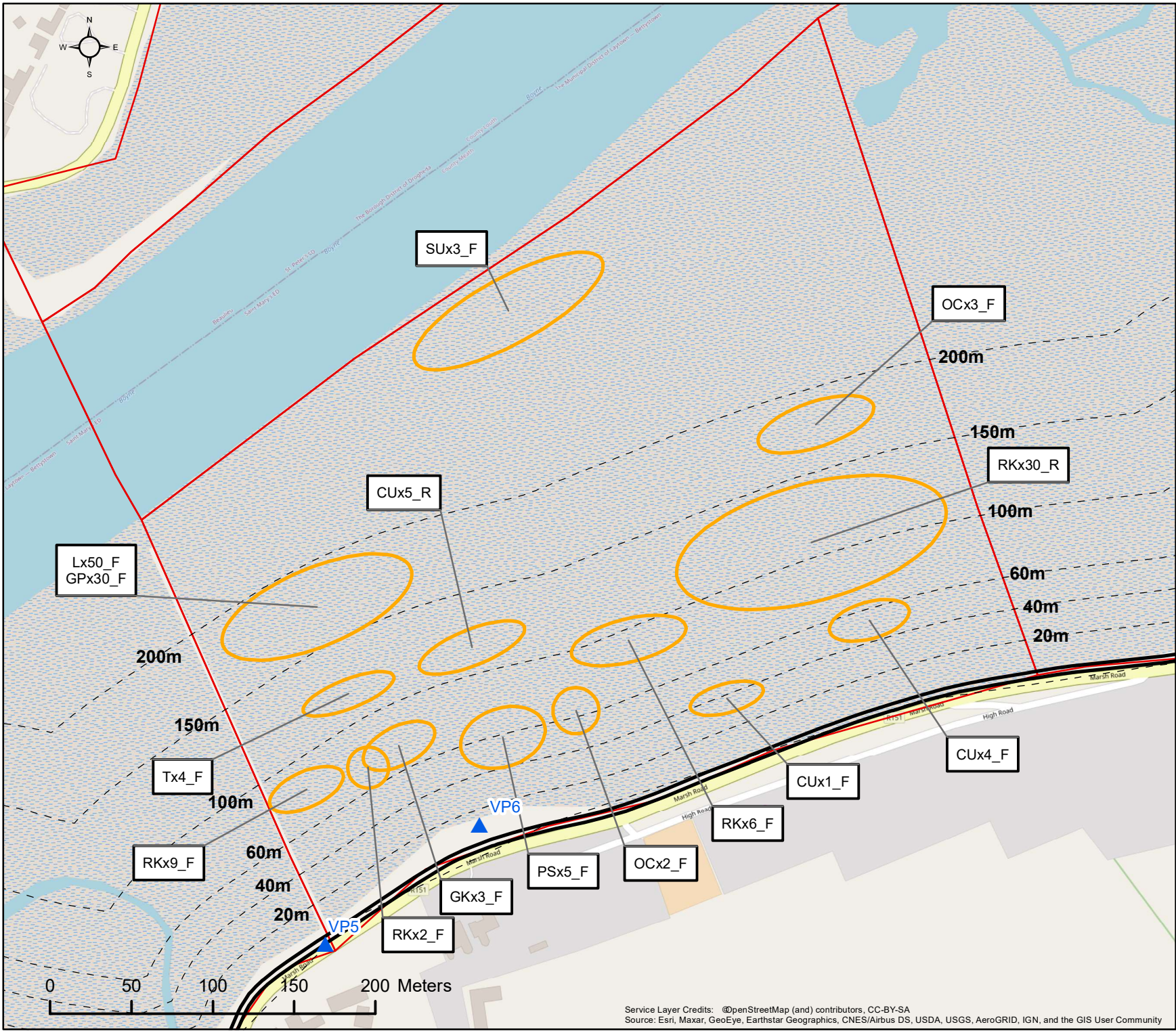
COPYRIGHT ©
INIS Ecology
All rights reserved. No part of this work may be modified or reproduced or copied in any form or by any means - graphics, electronic or mechanical, including photocopying, recording, taping or information and retrieval system, or used for any purpose than its designed purpose, without written permission of INIS Environmental Consultants Ltd

Date:	Revision:	Drawn:	Checked:	Authorised:
09/02/2022	1286-AG-06_03_08_06_004	POC	AC	HW
-	-	-	-	-

Inis

T: +353 (0) 65 689 2441
E: info@inisenv.ie
W: www.inisecology.com
W: www.inisenv.ie


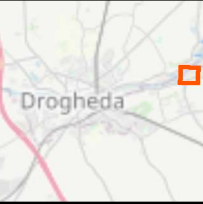
INIS Ecology
Suite 11, Shannon Commercial Properties,
Information Age Park, Gort Road,
Ennis, Co. Clare



Client: DBFL

Project: The Boyne Greenway:
Drogheda to Mornington

Title: VP6 Disturbance Survey 13/12/21
Time: 12:57 to 13:57 Tide: Low
Count Section: OVL01



Legend:

- Water Bird Activity Area
- Water Bird Count Subsite VPs
- Boyne Greenway Route
- Count Subsites

Activity Code:

(F) = Foraging
(R) = Roosting/Other


Species ID Code:

CU = Curlew
GK = Greenshank
GP = Golden Plover
L = Lapwing
OC = Oystercatcher
PS = Purple Sandpiper
RK = Redshank
SU = Shelduck
T = Teal

For illustrative purposes only. Map not to scale

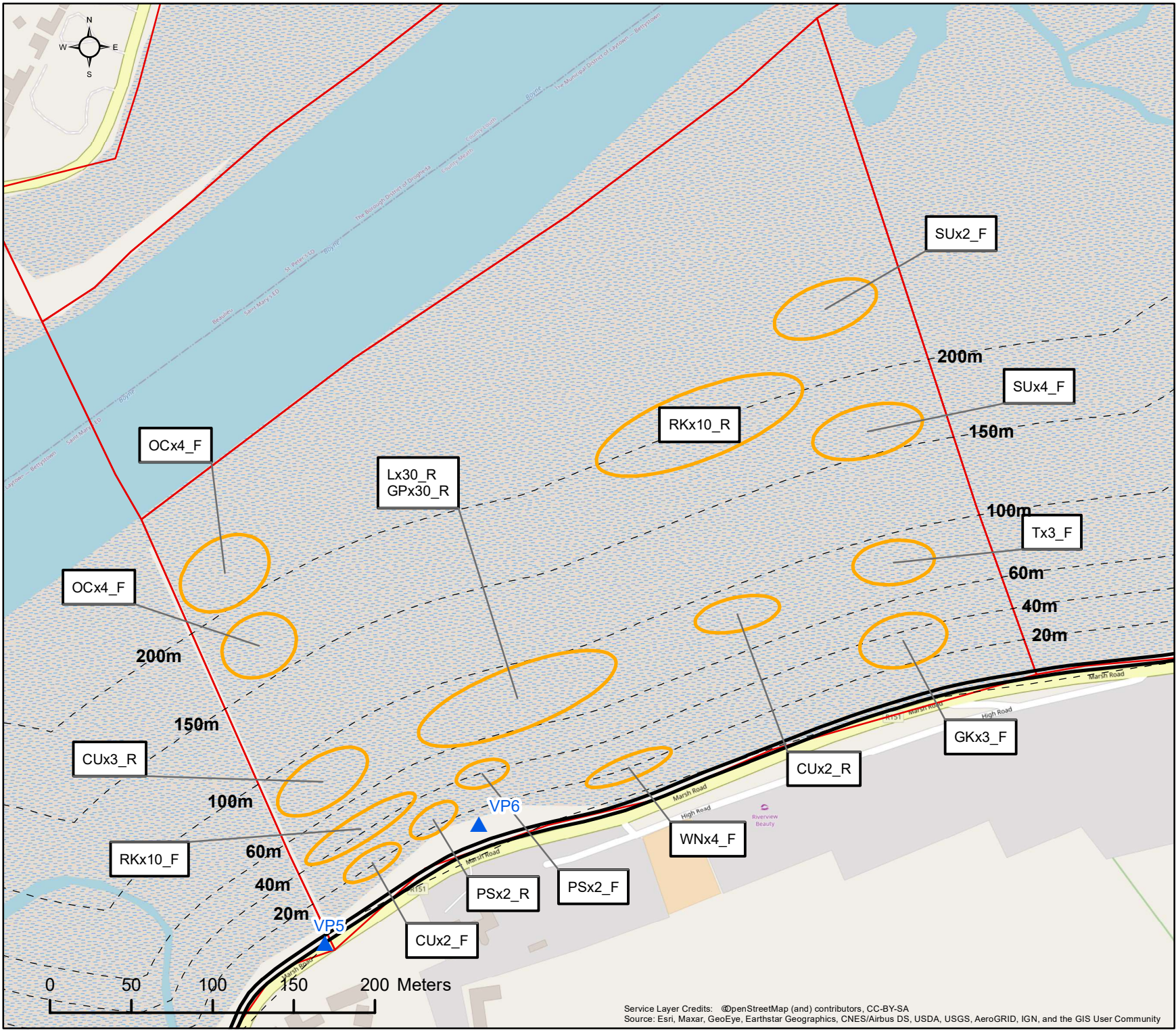
COPYRIGHT ©
INIS Ecology
All rights reserved. No part of this work may be modified or reproduced or copied in any form or by any means - graphics, electronic or mechanical, including photocopying, recording, taping or information and retrieval system, or used for any purpose than its designed purpose, without written permission of INIS Environmental Consultants Ltd

Date:	Revision:	Drawn	Checked	Authorised
09/02/2022	1286-AG-06_03_08_06_005	POC	AC	HW
-	-	-	-	-



INIS Ecology
Suite 11, Shannon Commercial Properties,
Information Age Park, Gort Road,
Ennis, Co. Clare

T: +353 (0) 65 689 2441
E: info@inisenv.ie
W: www.inisecology.com
W: www.inisenv.ie



Client: DBFL

Project: The Boyne Greenway:
Drogheda to Mornington

Title: VP6 Disturbance Survey 13/12/21
Time: 13:57 to 14:57 Tide: Rising
Count Section: OVL01



Legend:

- Water Bird Activity Area
- Water Bird Count Subsite VPs
- Boyne Greenway Route
- Count Subsites

Activity Code:

(F) = Foraging
(R) = Roosting/Other

Species ID Code:

CU = Curlew
GK = Greenshank
GP = Golden Plover
L = Lapwing
OC = Oystercatcher
PS = Purple Sandpiper
RK = Redshank
SU = Shelduck
T = Teal
WN = Wigeon

For illustrative purposes only. Map not to scale

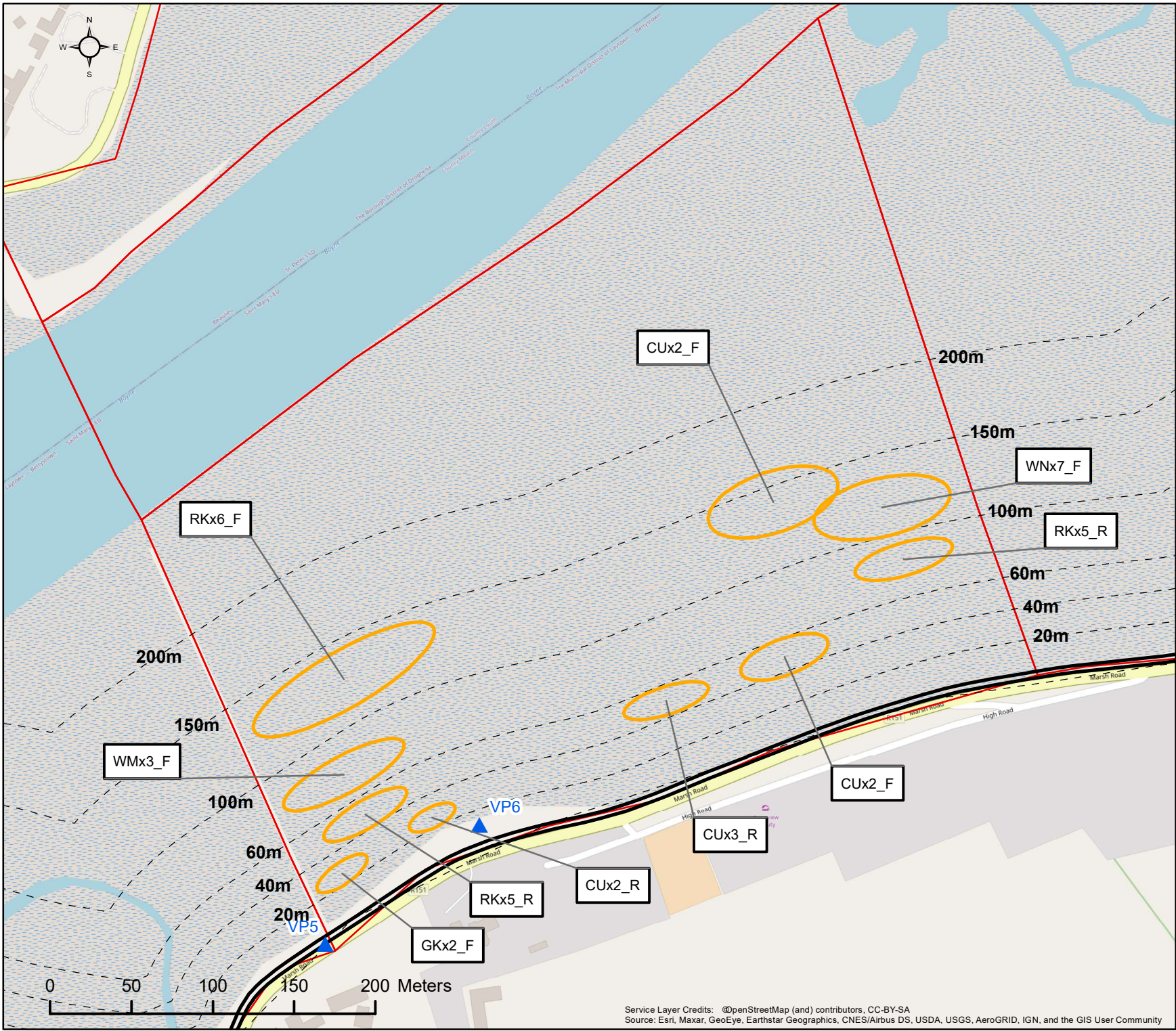
COPYRIGHT ©
INIS Ecology
All rights reserved. No part of this work may be modified or reproduced or copied in any form or by any means - graphics, electronic or mechanical, including photocopying, recording, taping or information and retrieval system, or used for any purpose than its designed purpose, without written permission of INIS Environmental Consultants Ltd

Date:	Revision:	Drawn	Checked	Authorised
10/02/2022	1286-AG-06_03_08_06_006	POC	AC	HW
-	-	-	-	-

Inis

T: +353 (0) 65 689 2441
E: info@inisenv.ie
W: www.inisecology.com
W: www.inisenv.ie


INIS Ecology
Suite 11, Shannon Commercial Properties,
Information Age Park, Gort Road,
Ennis, Co. Clare







Client: DBFL

Project: The Boyne Greenway:
Drogheda to Mornington

Title: VP6 Disturbance Survey 13/12/21
Time: 14:57 to 15:57 Tide: Rising
Count Section: OVL01



Legend:

-  Water Bird Activity Area
-  Water Bird Count Subsite VPs
-  Boyne Greenway Route
-  Count Subsites

Activity Code:

(F) = Foraging
(R) = Roosting/Other


Species ID Code:

CU = Curlew
GK = Greenshank
WM = Whimbrel
WN = Wigeon

For illustrative purposes only. Map not to scale

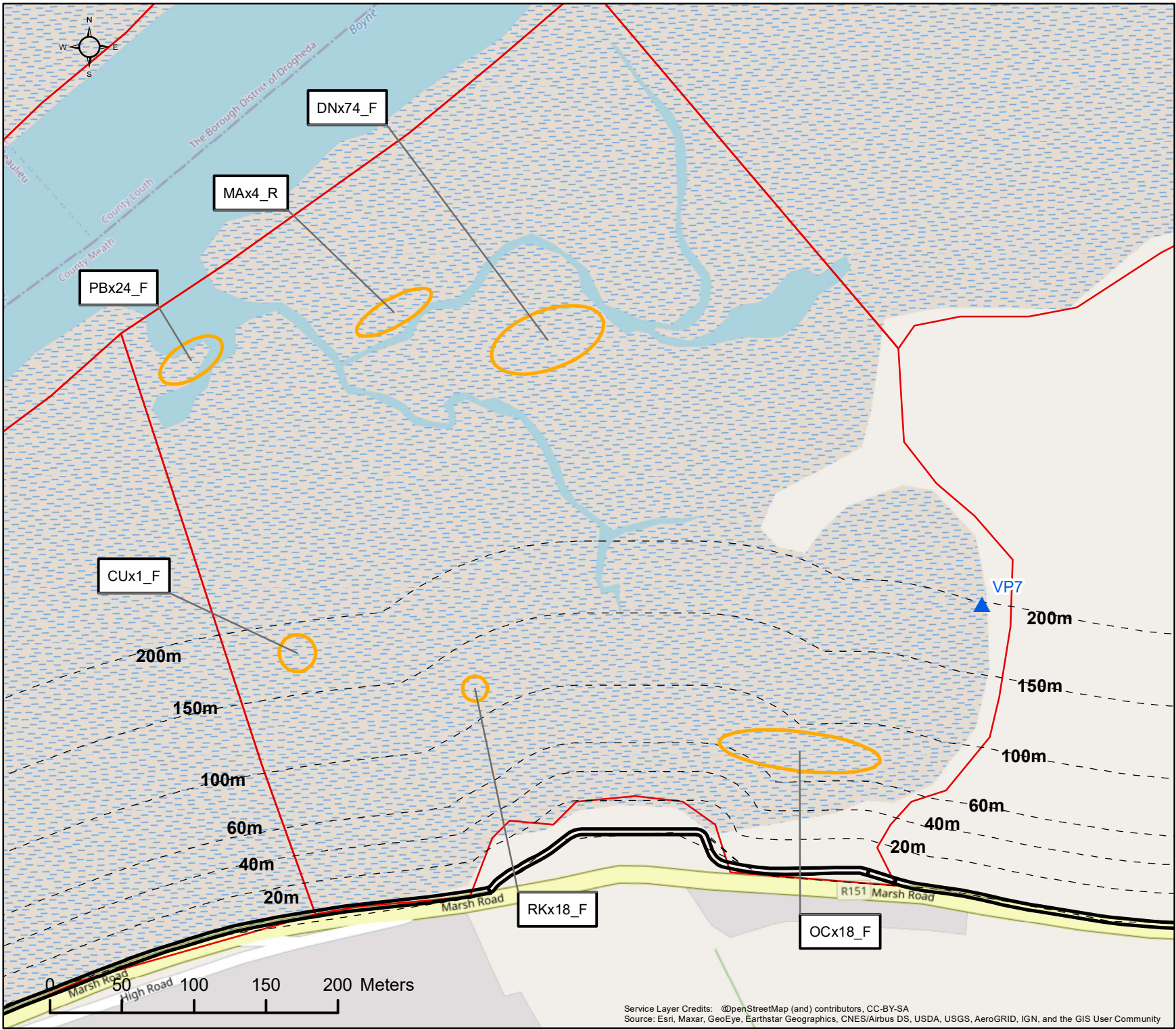
COPYRIGHT ©
INIS Ecology
All rights reserved. No part of this work may be modified or reproduced or copied in any form or by any means - graphics, electronic or mechanical, including photocopying, recording, taping or information and retrieval system, or used for any purpose than its designed purpose, without written permission of INIS Environmental Consultants Ltd

Date:	Revision:	Drawn:	Checked:	Authorised:
10/02/2022	1286-AG-06_03_08_06_007	POC	AC	HW
-	-	-	-	-



INIS Ecology
Suite 11, Shannon Commercial Properties,
Information Age Park, Gort Road,
Ennis, Co. Clare

T: +353 (0) 65 689 2441
E: info@inisenv.ie
W: www.inisecology.com
W: www.inisenv.ie



Client: DBFL

Project: The Boyne Greenway:
Drogheda to Mornington

Title: VP7 Disturbance Survey 12/01/22
Time: 09:30 to 10:12 Tide: Falling
Count Section: OVL01



Legend:

- Water Bird Activity Area
- Water Bird Count Subsite VPs
- Boyne Greenway Route
- Count Subsites

Activity Code:

(F) = Foraging
(R) = Roosting/Other

Species ID Code:

CU = Curlew
DN = Dunlin
MA = Mallard
OC = Oystercatcher
PB = Light-bellied Brent Goose
RK = Redshank
WN = Widgeon

For illustrative purposes only. Map not to scale

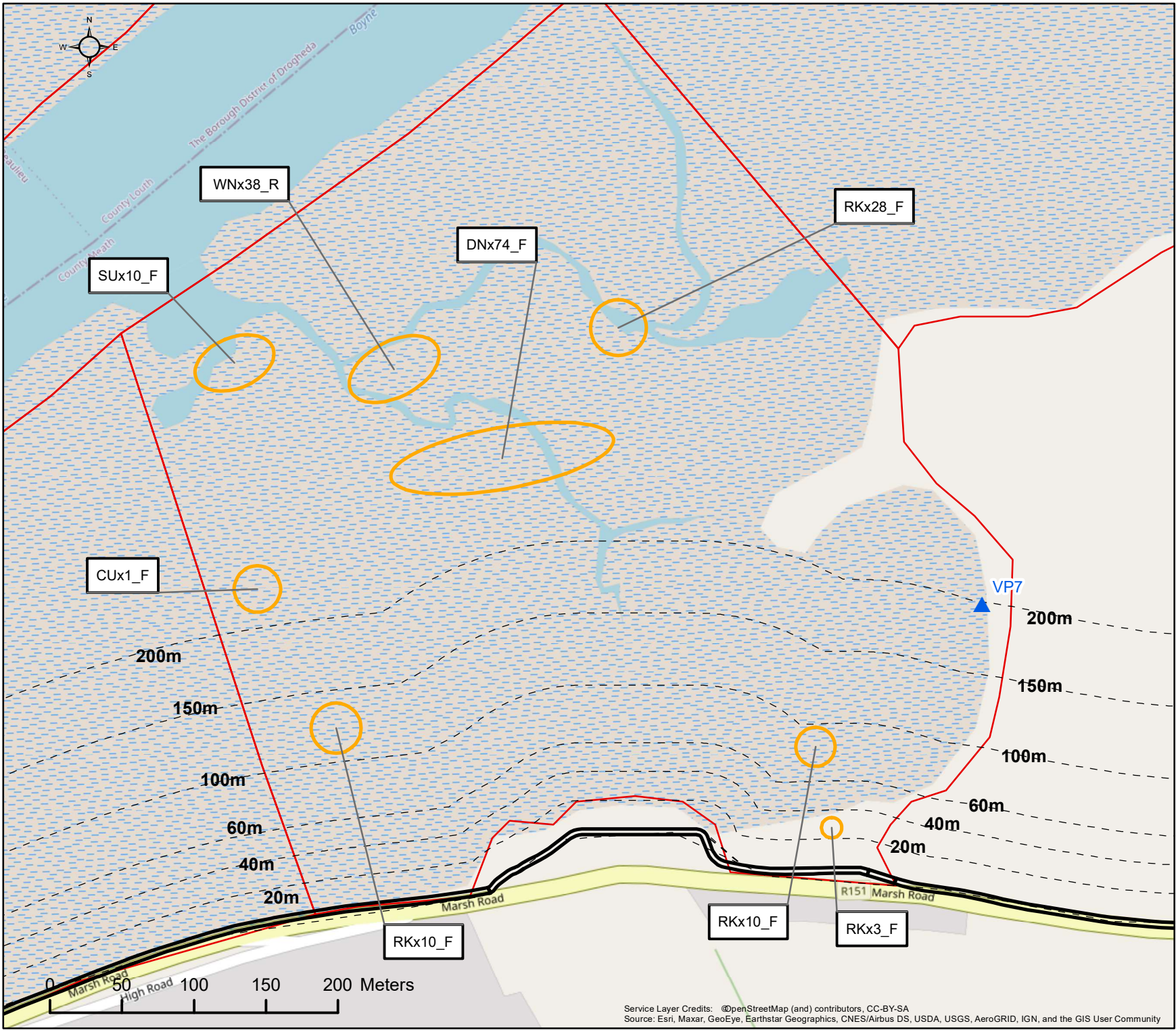
COPYRIGHT ©
INIS Ecology
All rights reserved. No part of this work may be modified or reproduced or copied in any form or by any means - graphics, electronic or mechanical, including photocopying, recording, taping or information and retrieval system, or used for any purpose than its designed purpose, without written permission of INIS Environmental Consultants Ltd

Date:	Revision:	Drawn	Checked	Authorised
17/02/2022	1286-AG-06_03_08_07_001	POC	AC	HW
-	-	-	-	-

Inis

T: +353 (0) 65 689 2441
E: info@inisenv.ie
W: www.inisecology.com
W: www.inisenv.ie

INIS Ecology
Suite 11, Shannon Commercial Properties,
Information Age Park, Gort Road,
Ennis, Co. Clare



Client: DBFL

Project: The Boyne Greenway:
Drogheda to Mornington

Title: VP7 Disturbance Survey 12/01/22
Time: 10:12 to 11:12 Tide: Falling
Count Section: OVL01



Legend:

- Water Bird Activity Area
- Water Bird Count Subsite VPs
- Boyne Greenway Route
- Count Subsites

Activity Code:

(F) = Foraging
(R) = Roosting/Other

Species ID Code:

CU = Curlew
DN = Dunlin
RK = Redshank
SU = Shelduck
WN = Wigeon

For illustrative purposes only. Map not to scale

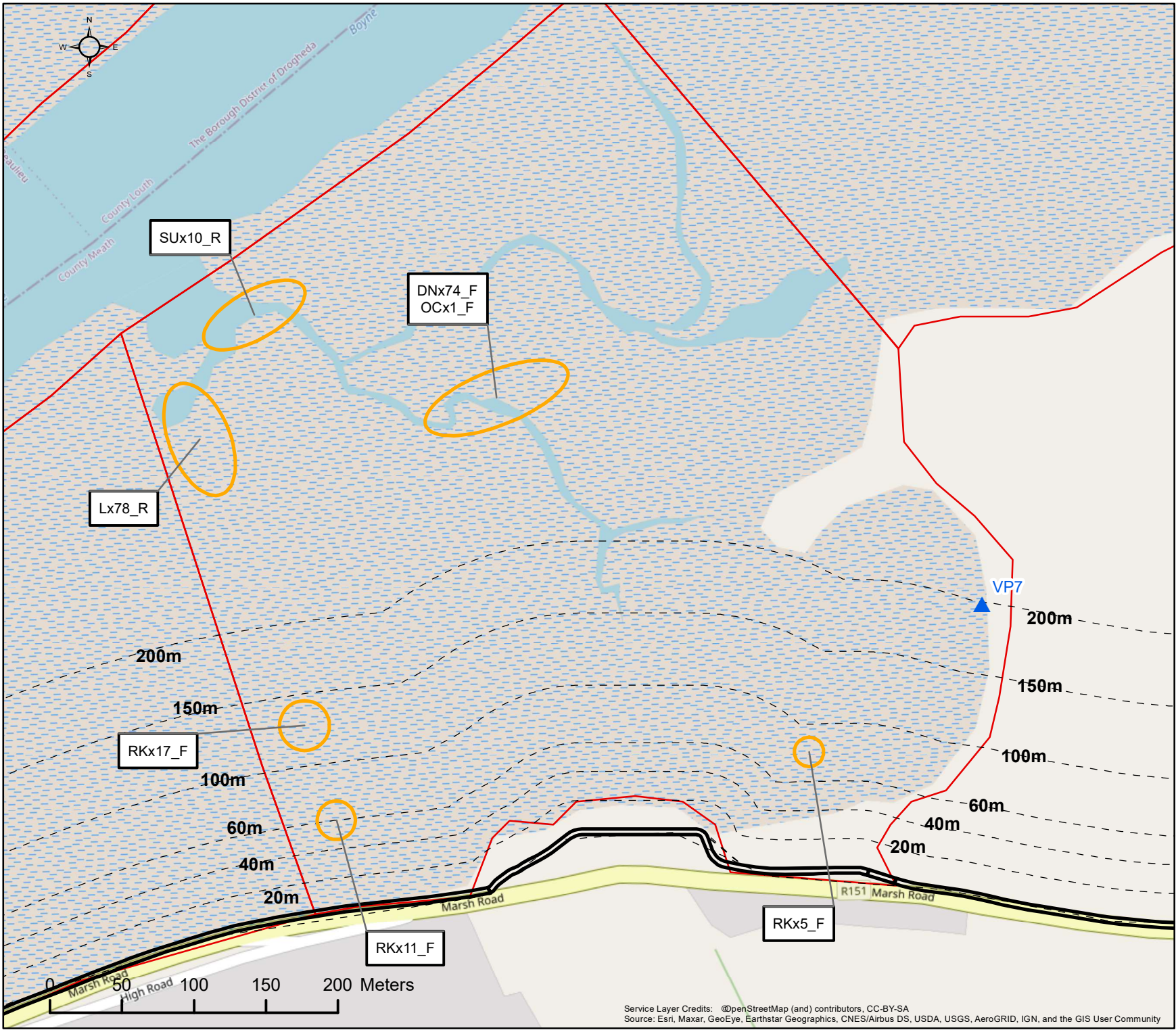
COPYRIGHT ©
INIS Ecology
All rights reserved. No part of this work may be modified or reproduced or copied in any form or by any means - graphics, electronic or mechanical, including photocopying, recording, taping or information and retrieval system, or used for any purpose than its designed purpose, without written permission of INIS Environmental Consultants Ltd

Date:	Revision:	Drawn	Checked	Authorised
17/02/2022	1286-AG-06_03_08_07_002	POC	AC	HW
-	-	-	-	-

Inis

T: +353 (0) 65 689 2441
E: info@inisenv.ie
W: www.inisecology.com
W: www.inisenv.ie

INIS Ecology
Suite 11, Shannon Commercial Properties,
Information Age Park, Gort Road,
Ennis, Co. Clare



Client: DBFL

Project: The Boyne Greenway:
Drogheda to Mornington

Title: VP7 Disturbance Survey 12/01/22
Time: 11:12 to 12:12 Tide: Falling
Count Section: OVL01



Legend:

- Water Bird Activity Area
- Water Bird Count Subsite VPs
- Boyne Greenway Route
- Count Subsites

Activity Code:

(F) = Foraging
(R) = Roosting/Other

Species ID Code:

DN = Dunlin
OC = Oystercatcher
L = Lapwing
RK = Redshank
SU = Shelduck

For illustrative purposes only. Map not to scale

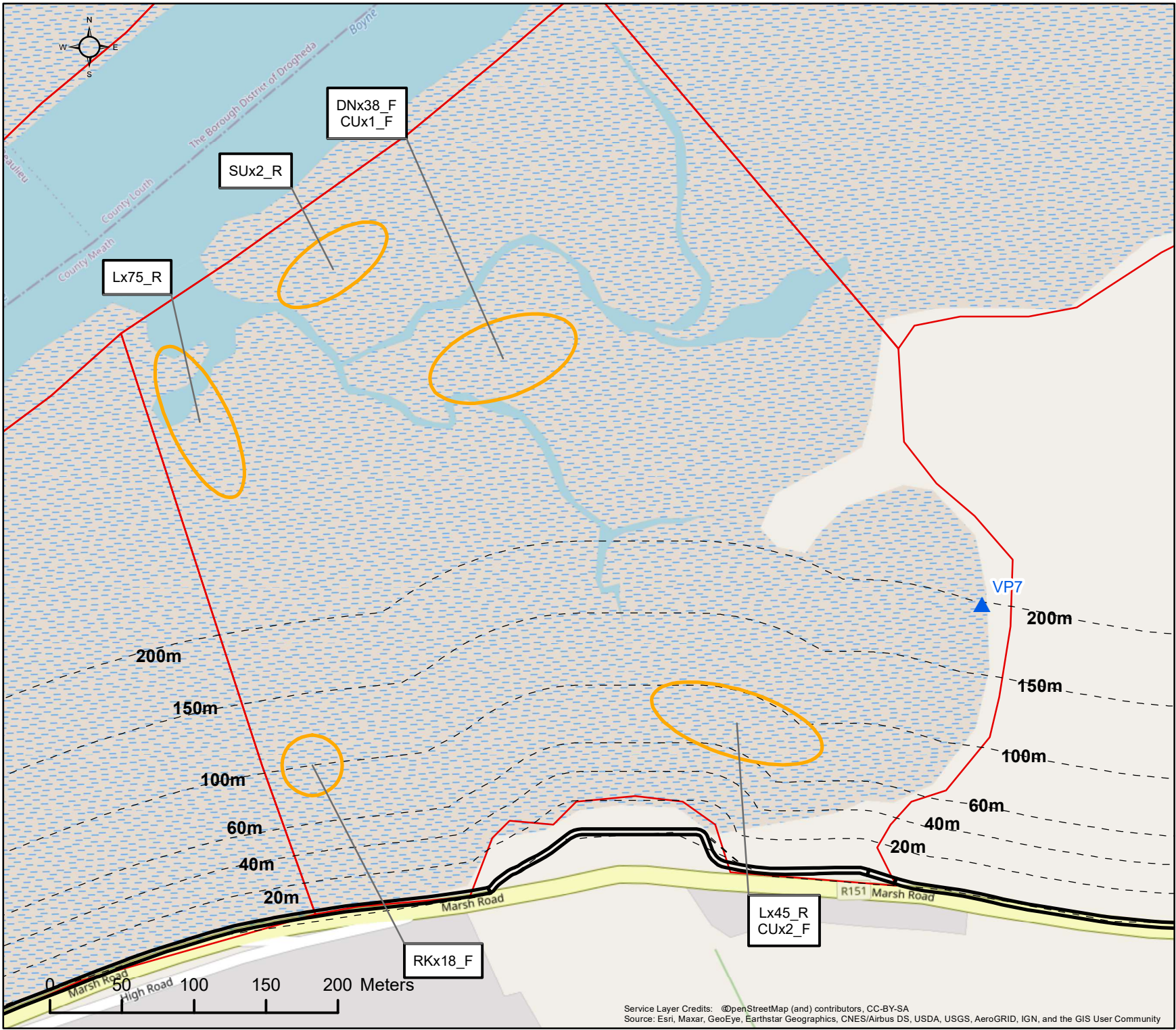
COPYRIGHT ©
INIS Ecology
All rights reserved. No part of this work may be modified or reproduced in any form or by any means - graphics, electronic or mechanical, including photocopying, recording, taping or information and retrieval system, or used for any purpose than its designed purpose, without written permission of INIS Environmental Consultants Ltd

Date:	Revision:	Drawn	Checked	Authorised
17/02/2022	1286-AG-06_03_08_07_003	POC	AC	HW
-	-	-	-	-

Inis

T: +353 (0) 65 689 2441
E: info@inisenv.ie
W: www.inisecology.com
W: www.inisenv.ie

INIS Ecology
Suite 11, Shannon Commercial Properties,
Information Age Park, Gort Road,
Ennis, Co. Clare



Client: DBFL

Project: The Boyne Greenway:
Drogheda to Mornington

Title: VP7 Disturbance Survey 12/01/22
Time: 12:12 to 13:12 Tide: Falling
Count Section: OVL01



Legend:

- Water Bird Activity Area
- ▲ Water Bird Count Subsite VPs
- Boyne Greenway Route
- Count Subsites

Activity Code:

(F) = Foraging
(R) = Roosting/Other

Species ID Code:

CU = Curlew
DN = Dunlin
L = Lapwing
RK = Redshank
SU = Shelduck

For illustrative purposes only. Map not to scale

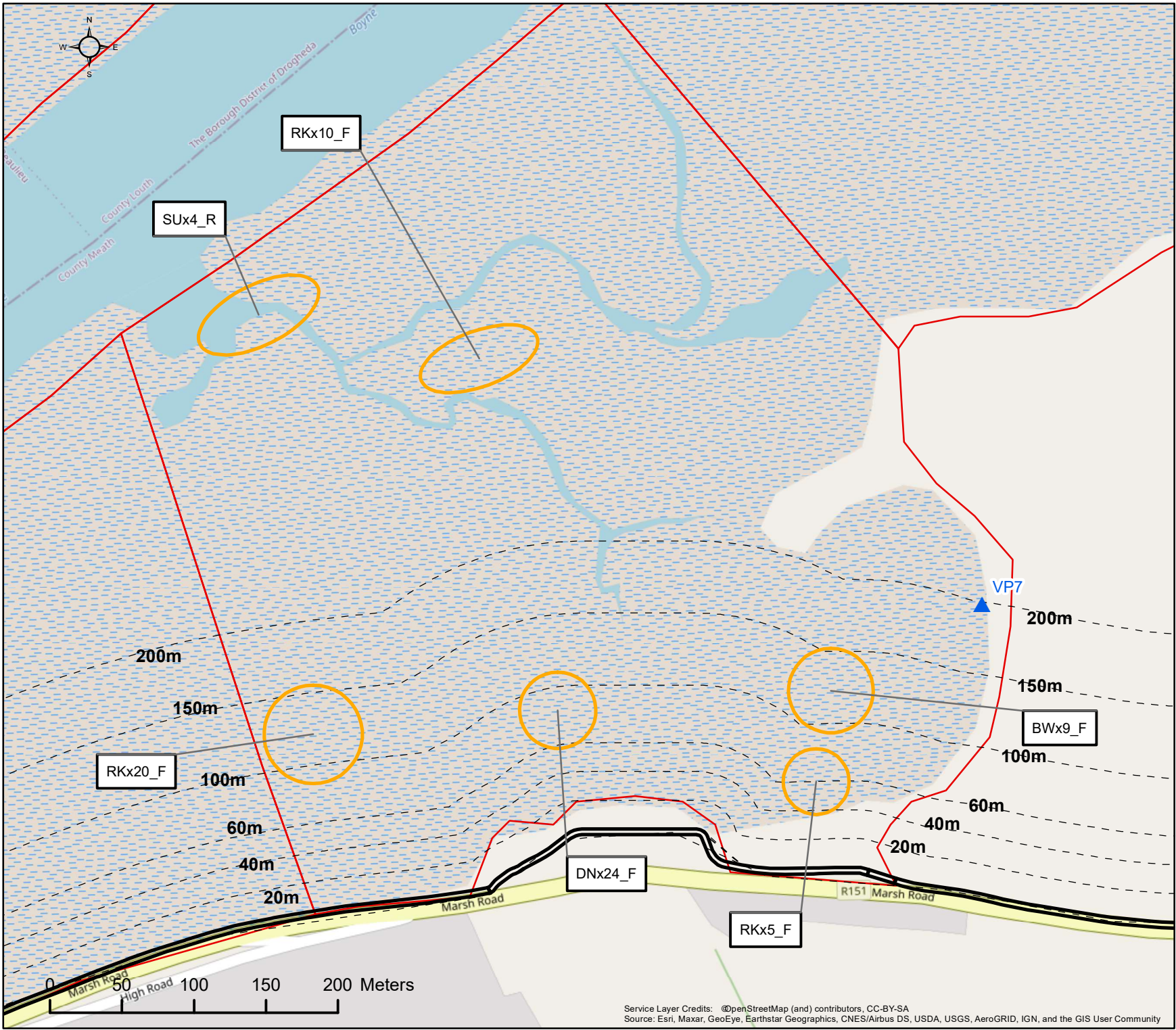
COPYRIGHT ©
INIS Ecology
All rights reserved. No part of this work may be modified or reproduced or copied in any form or by any means - graphics, electronic or mechanical, including photocopying, recording, taping or information and retrieval system, or used for any purpose than its designed purpose, without written permission of INIS Environmental Consultants Ltd

Date:	Revision:	Drawn	Checked	Authorised
17/02/2022	1286-AG-06_03_08_07_004	POC	AC	HW
-	-	-	-	-

Inis

T: +353 (0) 65 689 2441
E: info@inisenv.ie
W: www.inisecology.com
W: www.inisenv.ie

INIS Ecology
Suite 11, Shannon Commercial Properties,
Information Age Park, Gort Road,
Ennis, Co. Clare



Client: DBFL

Project: The Boyne Greenway:
Drogheda to Mornington

Title: VP7 Disturbance Survey 12/01/22
Time: 13:12 to 14:12 Tide: Low
Count Section: OVL01



Legend:

- Water Bird Activity Area
- Water Bird Count Subsite VPs
- Boyne Greenway Route
- Count Subsites

Activity Code:

(F) = Foraging
(R) = Roosting/Other

Species ID Code:

BW = black-tailed Godwit
DN = Dunlin
RK = Redshank
SU = Shelduck

For illustrative purposes only. Map not to scale

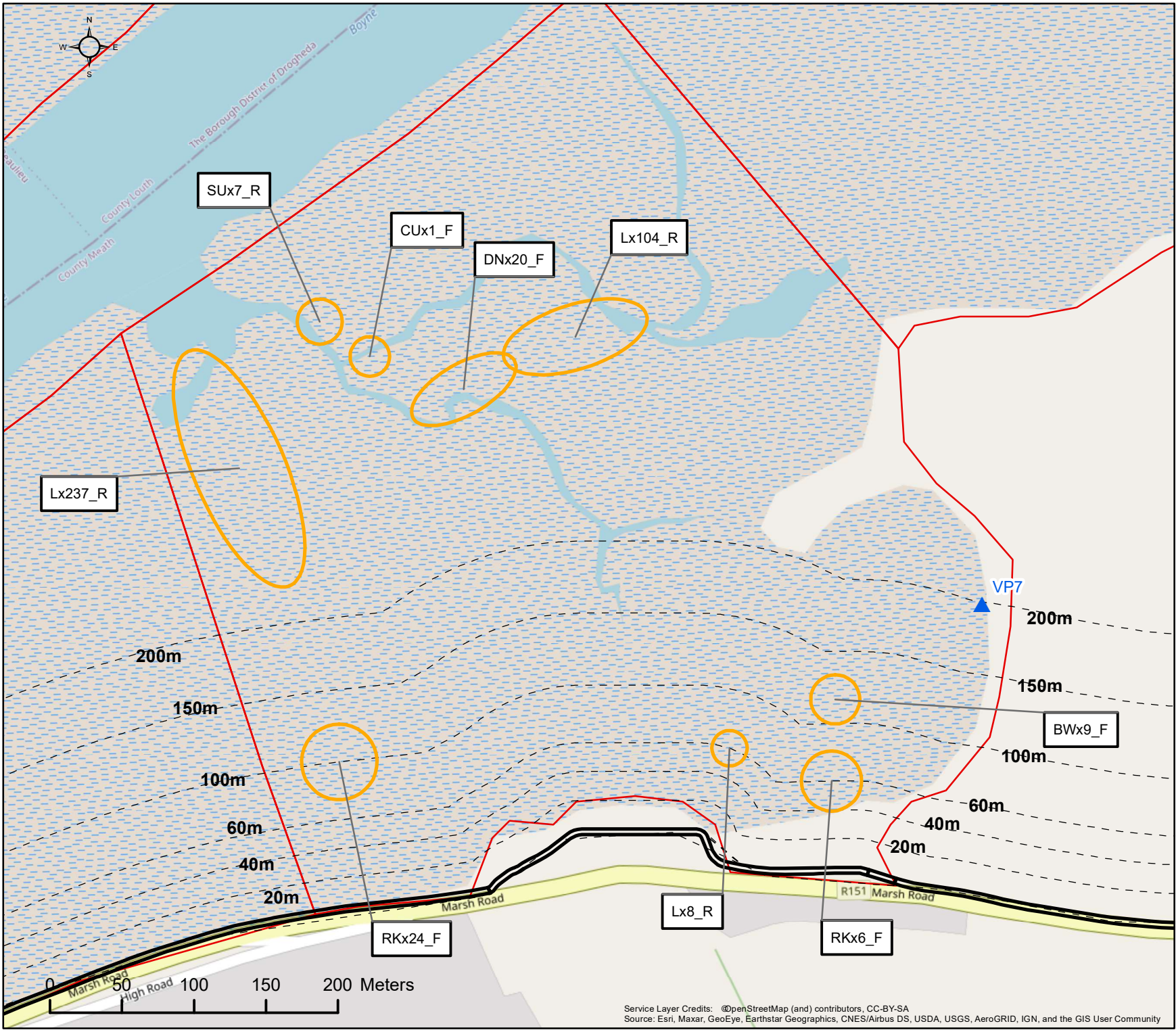
COPYRIGHT ©
INIS Ecology
All rights reserved. No part of this work may be modified or reproduced or copied in any form or by any means - graphics, electronic or mechanical, including photocopying, recording, taping or information and retrieval system, or used for any purpose than its designed purpose, without written permission of INIS Environmental Consultants Ltd

Date:	Revision:	Drawn:	Checked:	Authorised:
17/02/2022	1286-AG-06_03_08_07_005	POC	AC	HW
-	-	-	-	-

Inis

T: +353 (0) 65 689 2441
E: info@inisenv.ie
W: www.inisecology.com
W: www.inisenv.ie

INIS Ecology
Suite 11, Shannon Commercial Properties,
Information Age Park, Gort Road,
Ennis, Co. Clare



Client: DBFL

Project: The Boyne Greenway:
Drogheda to Mornington

Title: VP7 Disturbance Survey 12/01/22
Time: 14:12 to 15:12 Tide: Rising
Count Section: OVL01



Legend:

- Water Bird Activity Area
- Water Bird Count Subsite VPs
- Boyne Greenway Route
- Count Subsites

Activity Code:

(F) = Foraging
(R) = Roosting/Other

Species ID Code:

BW = Black-tailed Godwit
CU = Curlew
DN = Dunlin
L = Lapwing
RK = Redshank
SU = Shelduck

For illustrative purposes only. Map not to scale

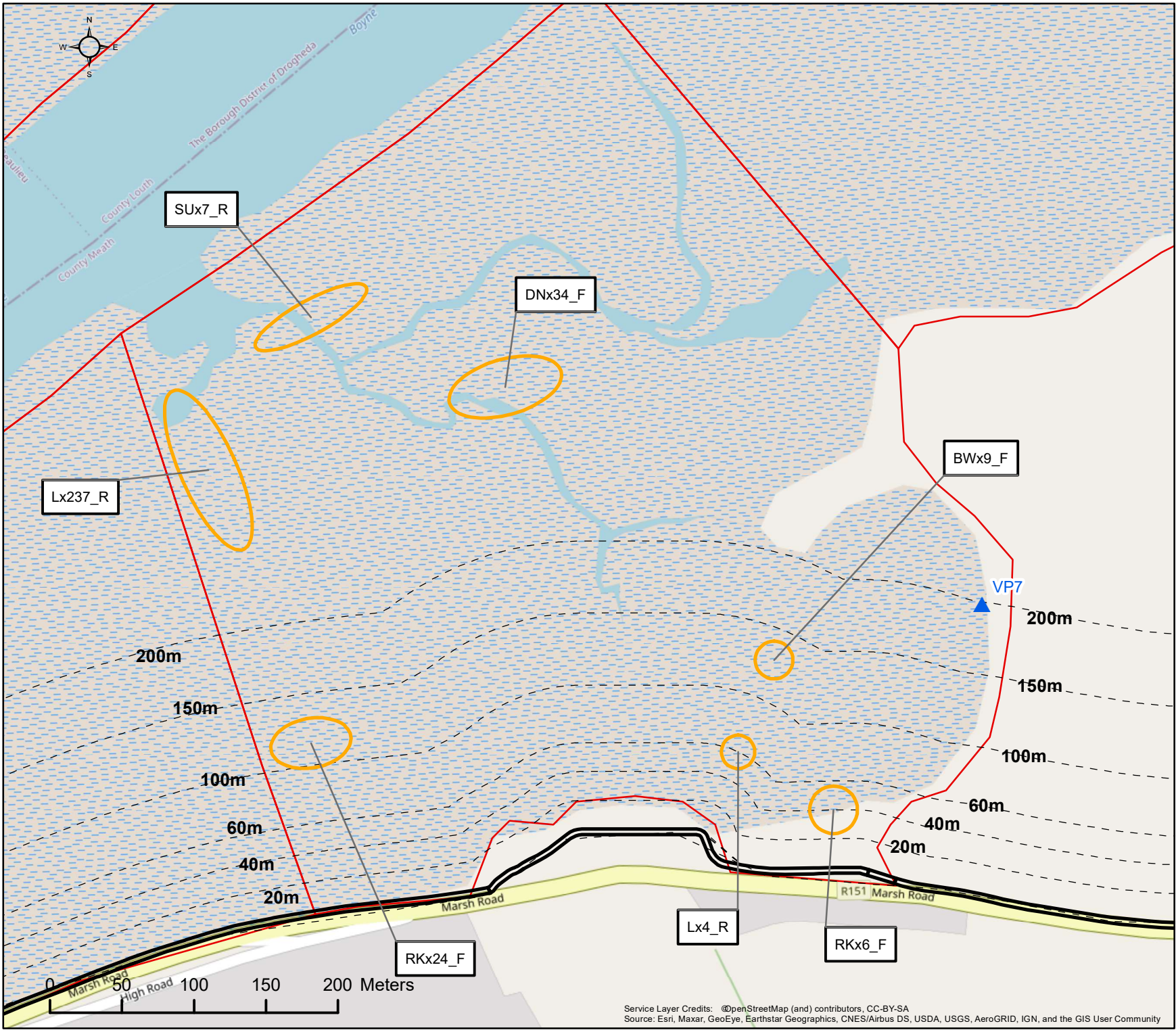
COPYRIGHT ©
INIS Ecology
All rights reserved. No part of this work may be modified or reproduced or copied in any form or by any means - graphics, electronic or mechanical, including photocopying, recording, taping or information and retrieval system, or used for any purpose than its designed purpose, without written permission of INIS Environmental Consultants Ltd

Date:	Revision:	Drawn	Checked	Authorised
17/02/2022	1286-AG-06_03_08_07_006	POC	AC	HW
-	-	-	-	-

Inis

T: +353 (0) 65 689 2441
E: info@inisenv.ie
W: www.inisecology.com
W: www.inisenv.ie

INIS Ecology
Suite 11, Shannon Commercial Properties,
Information Age Park, Gort Road,
Ennis, Co. Clare



Client: DBFL

Project: The Boyne Greenway:
Drogheda to Mornington

Title: VP7 Disturbance Survey 12/01/22
Time: 15:12 to 16:12 Tide: Rising
Count Section: OVL01



Legend:

- Water Bird Activity Area
- ▲ Water Bird Count Subsite VPs
- Boyne Greenway Route
- Count Subsites

Activity Code:

(F) = Foraging
(R) = Roosting/Other

Species ID Code:

BW = Black-tailed Godwit
CU = Curlew
DN = Dunlin
L. = Lapwing
RK = Redshank
SU = Shelduck

For illustrative purposes only. Map not to scale

COPYRIGHT ©
INIS Ecology
All rights reserved. No part of this work may be modified or reproduced or copied in any form or by any means - graphics, electronic or mechanical, including photocopying, recording, taping or information and retrieval system, or used for any purpose than its designed purpose, without written permission of INIS Environmental Consultants Ltd

Date:	Revision:	Drawn	Checked	Authorised
17/02/2022	1286-AG-06_03_08_07_007	POC	AC	HW
-	-	-	-	-

Inis

T: +353 (0) 65 689 2441
E: info@inisenv.ie
W: www.inisecology.com
W: www.inisenv.ie

INIS Ecology
Suite 11, Shannon Commercial Properties,
Information Age Park, Gort Road,
Ennis, Co. Clare