
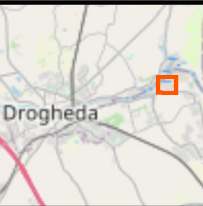


Client: DBFL

Project: The Boyne Greenway:
Drogheda to Mornington

Title: Low Tide Count OVL02
09:00 to 09:45 19/02/2021



Legend:

- ▲ Low Tide Count Subsite VPs
- Low Tide Count Results
- Count Subsites
- Boyne Greenway Route

Activity Code:

(F) = Foraging
(R) = Roosting/Other


Species ID Code:

DN = Dunlin
KN = Knot
RK = Redshank

For illustrative purposes only. Map not to scale

COPYRIGHT ©
INIS Ecology
All rights reserved. No part of this work may be modified or reproduced or copied in any form or by any means - graphics, electronic or mechanical, including photocopying, recording, taping or information and retrieval system, or used for any purpose than its designed purpose, without written permission of INIS Environmental Consultants Ltd

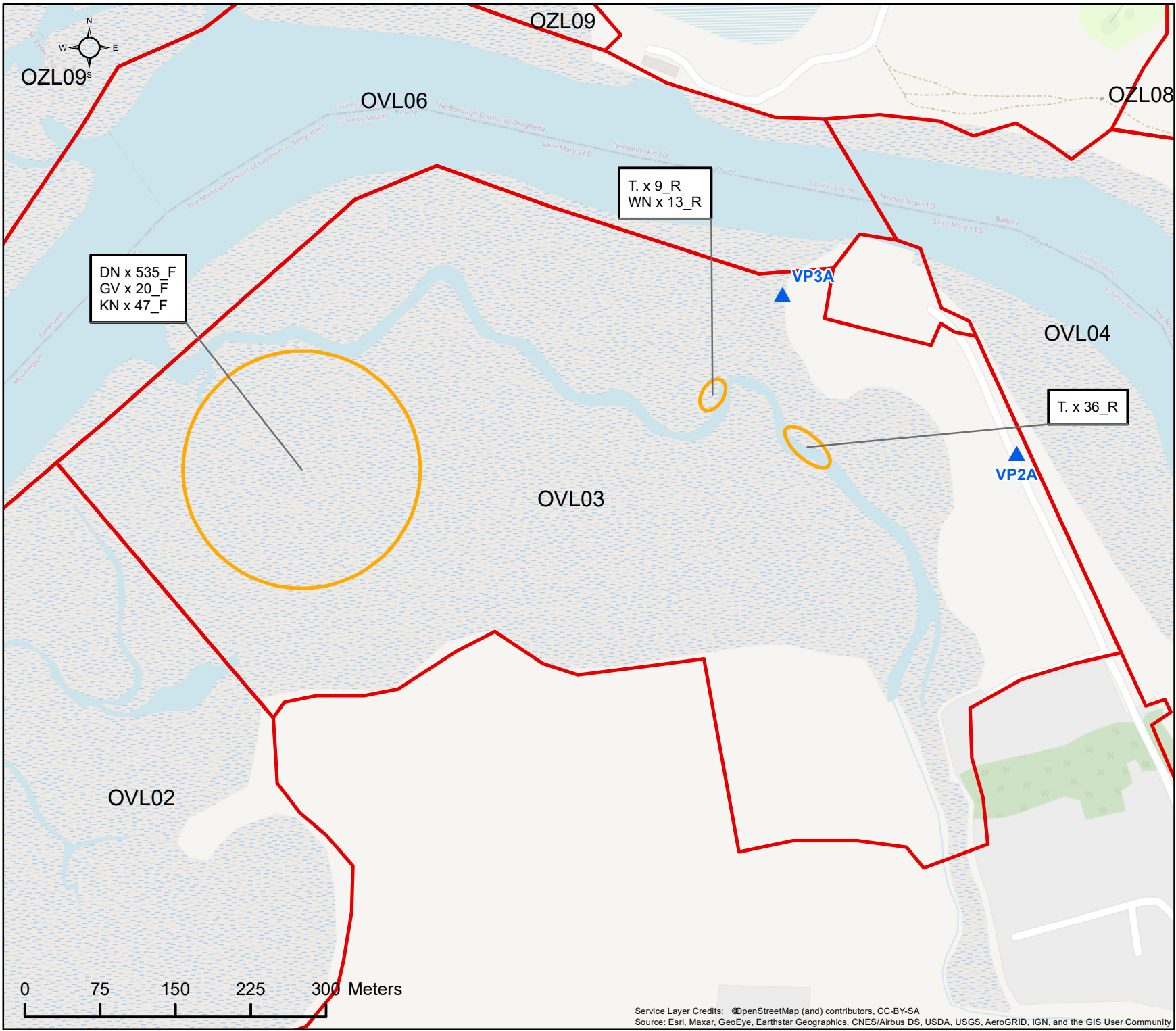
Date:	Revision:	Drawn	Checked	Authorised
04/01/2021	1286 - AG - 06 _04 _01_002	POC	AC	HW
-	-	-	-	-



T: +353 (0) 65 689 2441
E: info@inisenv.ie
W: www.inisecology.com
W: www.inisenv.ie

INIS Ecology
Suite 11, Shannon Commercial Properties,
Information Age Park, Gort Road,
Ennis, Co. Clare

Service Layer Credits: @OpenStreetMap (and) contributors, CC-BY-SA
Source: Esri, Maxar, GeoEye, Earthstar Geographics, CNES/Airbus DS, USDA, USGS, AeroGRID, IGN, and the GIS User Community



Client: DBFL

Project: The Boyne Greenway:
Drogheda to Mornington

Title: Low Tide Count OVL03
09:50 to 10:25 19/02/2021



Legend:

- ▲ Low Tide Count Subsite VPs
- Low Tide Count Results
- Count Subsites
- Boyne Greenway Route

Activity Code:

(F) = Foraging
(R) = Roosting/Other

Species ID Code:

DN = Dunlin
GV = Grey Plover
KN = Knot
RK = Redshank
T. = Teal
WN = Wigeon

For illustrative purposes only. Map not to scale

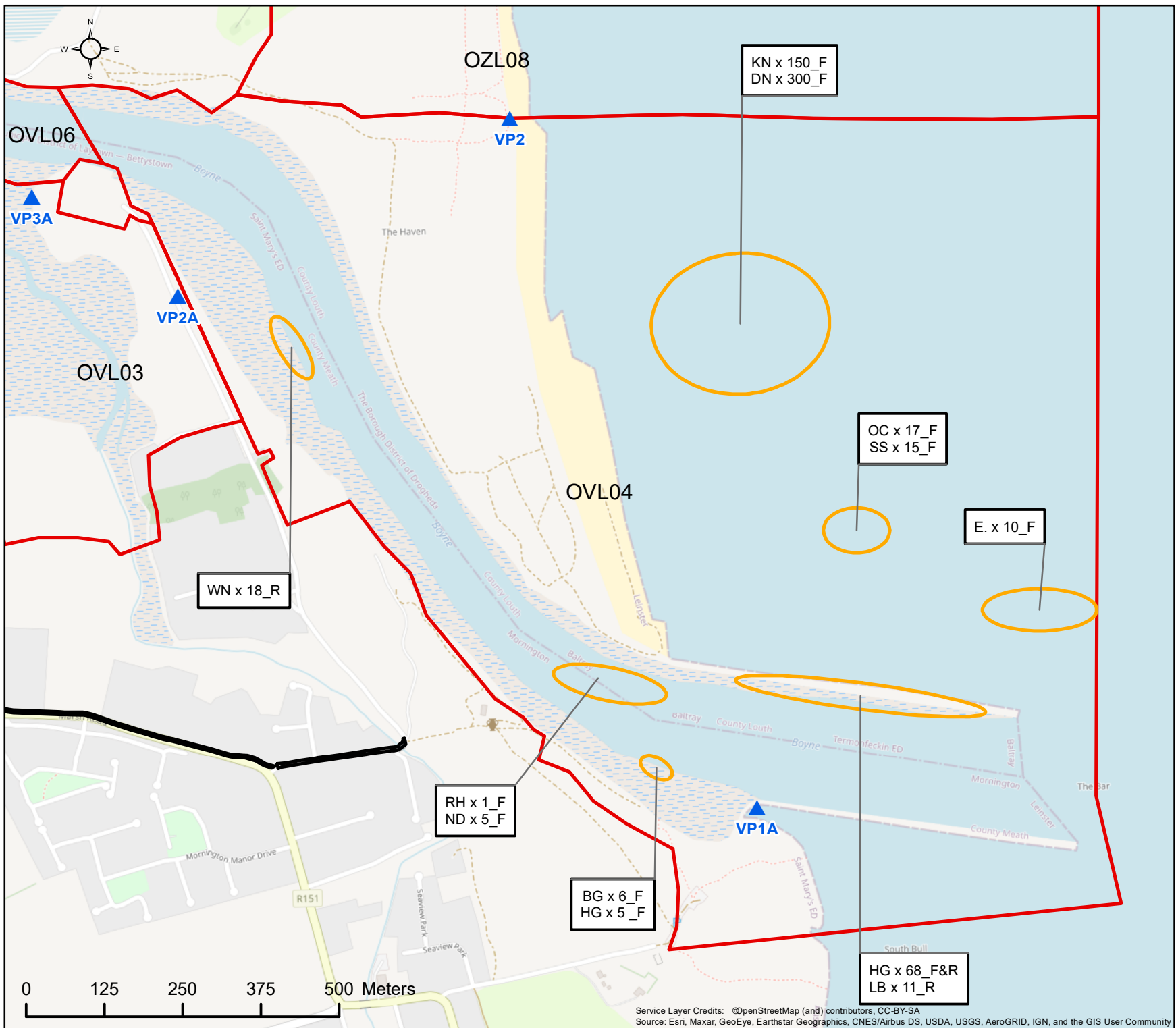
COPYRIGHT ©
INIS Ecology
All rights reserved. No part of this work may be modified or reproduced or copied in any form or by any means - graphics, electronic or mechanical, including photocopying, recording, taping or information and retrieval system, or used for any purpose than its designed purpose, without written permission of INIS Environmental Consultants Ltd

Date:	Revision:	Drawn	Checked	Authorised
04/01/2021	1286 - AG - 06_04_01_003	POC	AC	HW
-	-	-	-	-

Inis

T: +353 (0) 65 689 2441
E: info@inisenv.ie
W: www.inisecology.com
W: www.inisenv.ie

INIS Ecology
Suite 11, Shannon Commercial Properties,
Information Age Park, Gort Road,
Ennis, Co. Clare



Client: DBFL

Project: The Boyne Greenway:
Drogheda to Mornington

Title: Low Tide Count OVL04
10:45 to 11:50 19/02/2021



Legend:

- ▲ Low Tide Count Subsite VPs
- Low Tide Count Results
- ▬ Count Subsites
- Boyne Greenway Route

Activity Code:

(F) = Foraging
(R) = Roosting/Other

Species ID Code:

DN = Dunlin
E. = Eider
ND = Great Northern Diver
HG = Herring Gull
LB = Lesser Black-backed Gull
OC = Oystercatcher
RH = Red-throated Diver
SS = Sanderling
WN = Wigeon

For illustrative purposes only. Map not to scale

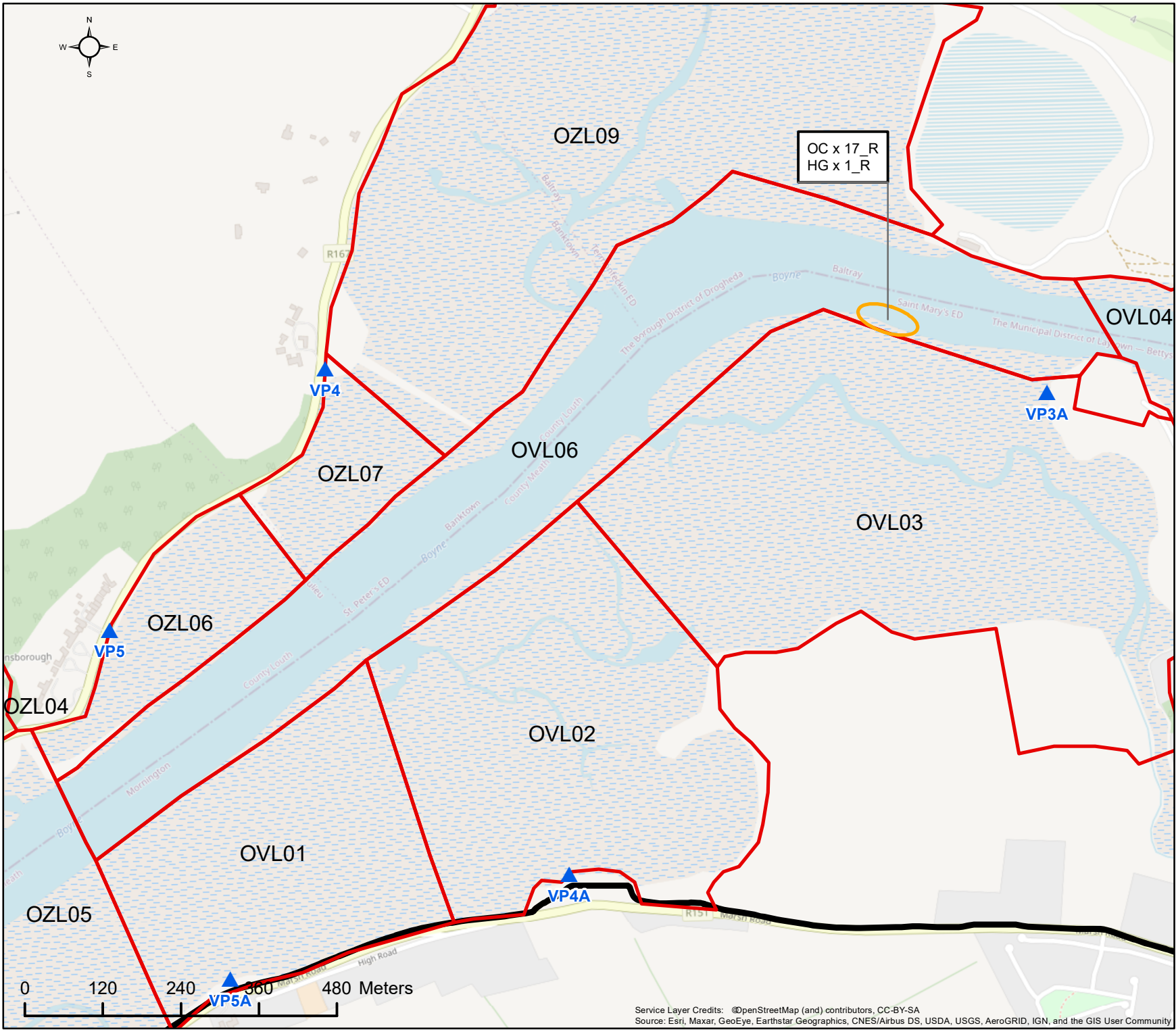
COPYRIGHT ©
INIS Ecology
All rights reserved. No part of this work may be modified or reproduced or copied in any form or by any means - graphics, electronic or mechanical, including photocopying, recording, taping or information and retrieval system, or used for any purpose than its designed purpose, without written permission of INIS Environmental Consultants Ltd

Date:	Revision:	Drawn	Checked	Authorised
04/01/2021	1286 - AG - 06_04_01_004	POC	AC	HW
-	-	-	-	-

Inis

T: +353 (0) 65 689 2441
E: info@inisenv.ie
W: www.inisecology.com
W: www.inisenv.ie

INIS Ecology
Suite 11, Shannon Commercial Properties,
Information Age Park, Gort Road,
Ennis, Co. Clare



Client: DBFL

Project: The Boyne Greenway:
Drogheda to Mornington

Title: Low Tide Count OVL06
08:45 to 10:40 19/02/2021



Legend:

- ▲ Low Tide Count Subsite VPs
- Low Tide Count Results
- Count Subsites
- Boyne Greenway Route

Activity Code:

(F) = Foraging
(R) = Roosting/Other

Species ID Code:

HG = Herring Gull
OC = Oystercatcher

For illustrative purposes only. Map not to scale

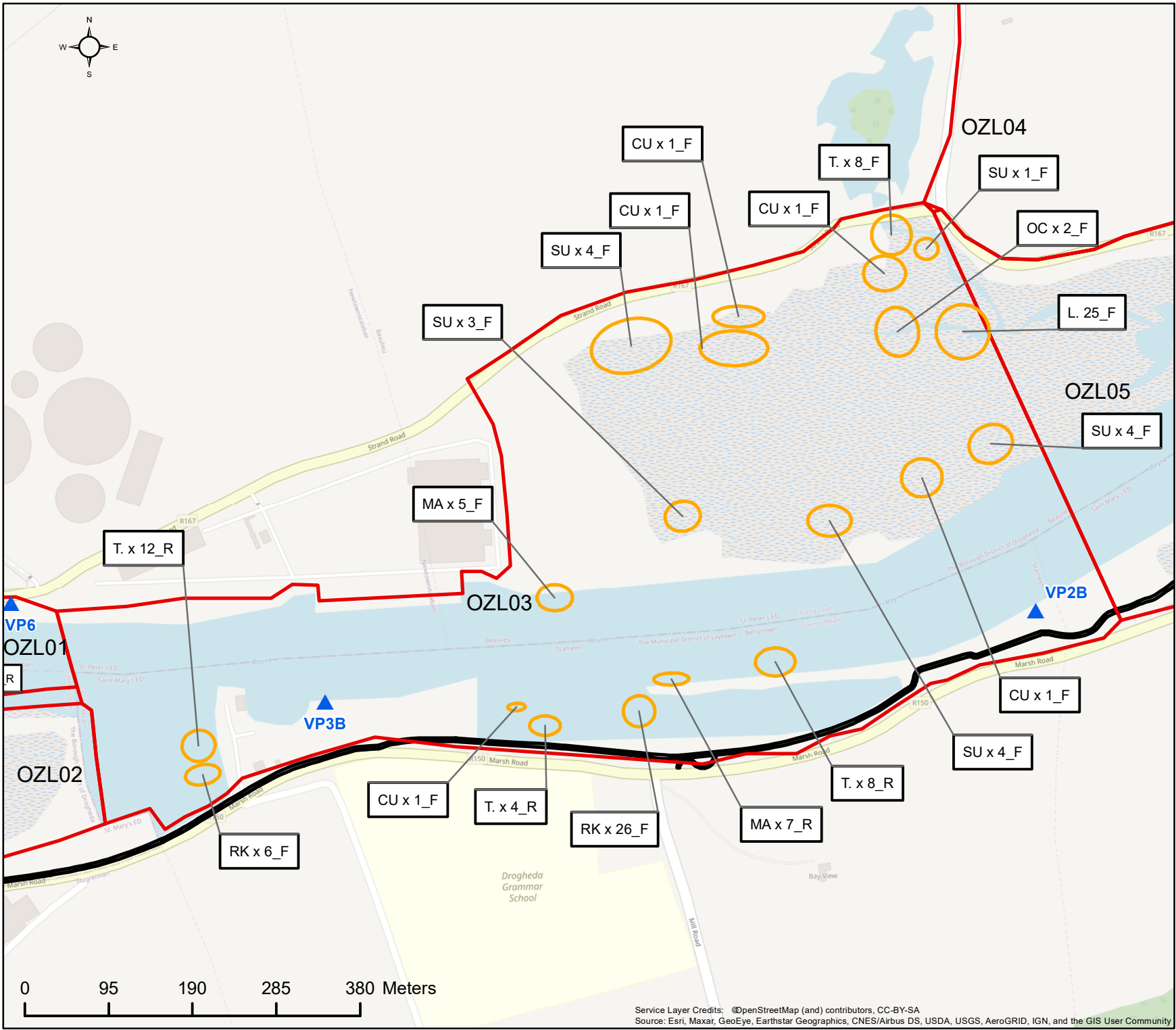
COPYRIGHT ©
INIS Ecology
All rights reserved. No part of this work may be modified or reproduced or copied in any form or by any means - graphics, electronic or mechanical, including photocopying, recording, taping or information and retrieval system, or used for any purpose than its designed purpose, without written permission of INIS Environmental Consultants Ltd

Date:	Revision:	Drawn	Checked	Authorised
04/01/2021	1286 - AG - 06 _04 _01_005	POC	AC	HW
-	-	-	-	-

Inis

T: +353 (0) 65 689 2441
E: info@inisenv.ie
W: www.inisecology.com
W: www.inisenv.ie

INIS Ecology
Suite 11, Shannon Commercial Properties,
Information Age Park, Gort Road,
Ennis, Co. Clare



Client: DBFL

Project: The Boyne Greenway:
Drogheda to Mornington

Title: Low Tide Count OZL03
09:00 to 10:00 19/02/2021

Drogheda

Legend:

- ▲ Low Tide Count Subsite VPs
- Low Tide Count Results
- ▭ Count Subsites
- Boyne Greenway Route

Activity Code:
(F) = Foraging
(R) = Roosting/Other

Species ID Code:
CU= Curlew
L. = Lapwing
MA = Mallard
OC = Oystercatcher
RK = Redshank
SU = Shelduck
T. = Teal

For illustrative purposes only. Map not to scale

COPYRIGHT ©
INIS Ecology
All rights reserved. No part of this work may be modified or reproduced or copied in any form or by any means - graphics, electronic or mechanical, including photocopying, recording, taping or information and retrieval system, or used for any purpose than its designed purpose, without written permission of INIS Environmental Consultants Ltd

Date:	Revision:	Drawn	Checked	Authorised
05/01/2021	1286 - AG - 06 _04 _01 _011	POC	AC	HW
-	-	-	-	-

T: +353 (0) 65 689 2441
E: info@inisenv.ie
W: www.inisecology.com
W: www.inisenv.ie

INIS Ecology
Suite 11, Shannon Commercial Properties,
Information Age Park, Gort Road,
Ennis, Co. Clare

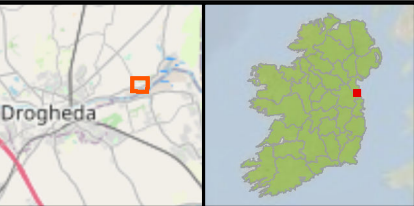
Service Layer Credits: ©OpenStreetMap (and) contributors, CC-BY-SA
Source: Esri, Maxar, GeoEye, Earthstar Geographics, CNES/Airbus DS, USDA, USGS, AeroGRID, IGN, and the GIS User Community



Client: DBFL

Project: The Boyne Greenway:
Drogheda to Mornington

Title: Low Tide Count OZL04
13:23 to 13:30 19/02/2021



Legend:

Nil Sightings

▲ Low Tide Count Subsite VPs

□ Count Subsites

— Boyne Greenway Route

For illustrative purposes only. Map not to scale

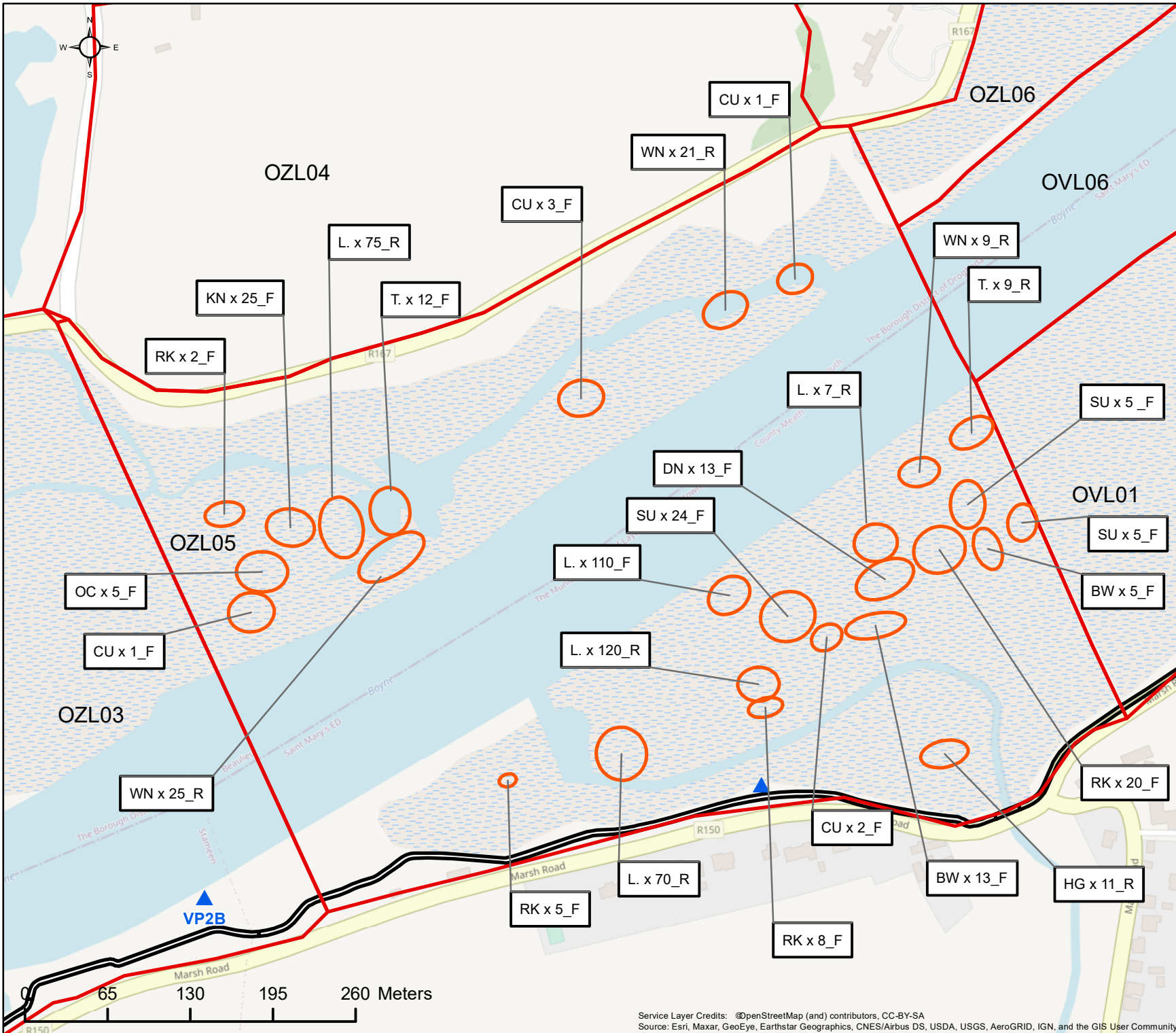
COPYRIGHT ©
INIS Ecology
All rights reserved. No part of this work may be modified or reproduced or copied in any form or by any means - graphics, electronic or mechanical, including photocopying, recording, taping or information and retrieval system, or used for any purpose than its designed purpose, without written permission of INIS Environmental Consultants Ltd

Date:	Revision:	Drawn	Checked	Authorised
05/01/2021	1286 - AG - 06 _04 _01_011	POC	AC	HW
-	-	-	-	-

Inis

T: +353 (0) 65 689 2441
E: info@inisenv.ie
W: www.inisecology.com
W: www.inisenv.ie

INIS Ecology
Suite 11, Shannon Commercial Properties,
Information Age Park, Gort Road,
Ennis, Co. Clare



Client: DBFL

Project: The Boyne Greenway:
Drogheda to Mornington

Title: Low Tide Count OZL05
09:00 to 10:00 19/02/2021

Drogheda

Legend:

- ▲ Low Tide Count Subsite VPs
- Low Tide Count Results
- ▭ Count Subsites
- Boyne Greenway Route

Activity Code:
(F) = Foraging
(R) = Roosting/Other

Species ID Code:
BW = Blacktailed Godwit
CU = Curlew
DN = Dunlin
HG = Herring Gul
KN = Knot
L = Lapwing
OC = Oystercatcher
RK = Redshank
SU = Shelduck
T = Teal
WN = Wigeon

For illustrative purposes only. Map not to scale

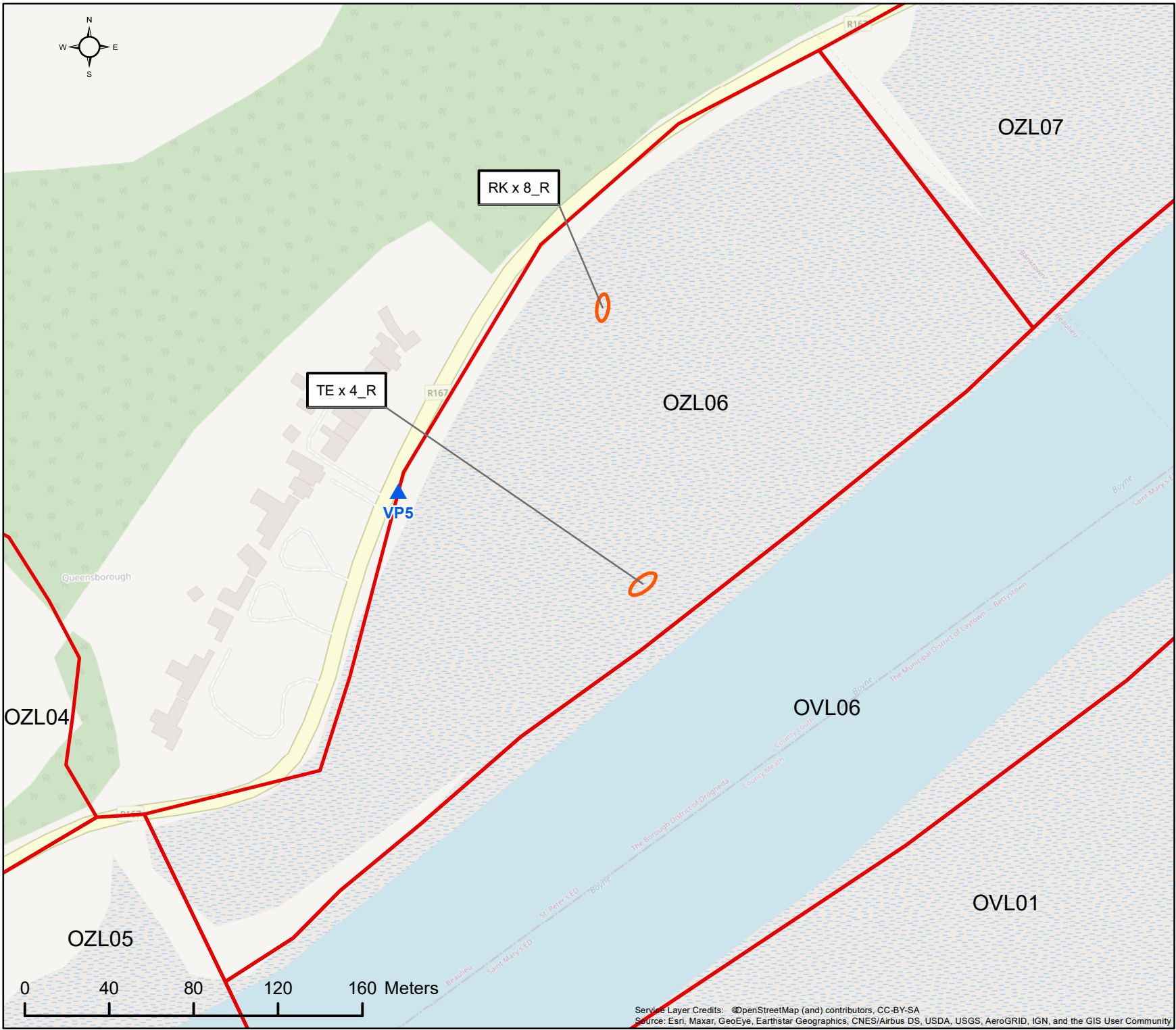
COPYRIGHT ©
INIS Ecology
All rights reserved. No part of this work may be modified or reproduced or copied in any form or by any means - graphics, electronic or mechanical, including photocopying, recording, taping or information and retrieval system, or used for any purpose than its designed purpose, without written permission of INIS Environmental Consultants Ltd

Date:	Revision:	Drawn	Checked	Authorised
05/01/2021	1286 - AG - 06_04_01_010	POC	AC	HW
-	-	-	-	-

T: +353 (0) 65 689 2441
E: info@inisenv.ie
W: www.inisecology.com
W: www.inisenv.ie

INIS Ecology
Suite 11, Shannon Commercial Properties,
Information Age Park, Gort Road,
Ennis, Co. Clare

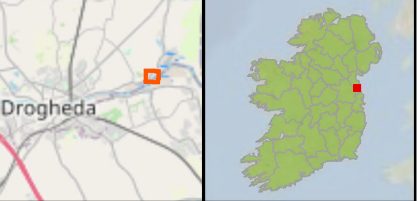
Service Layer Credits: ©OpenStreetMap (and) contributors, CC-BY-SA
Source: Esri, Maxar, GeoEye, Earthstar Geographics, CNES/Airbus DS, USDA, USGS, AeroGRID, IGN, and the GIS User Community



Client: DBFL

Project: The Boyne Greenway:
Drogheda to Mornington

Title: Low Tide Count OZL06
08:35 to 08:50 19/02/2021



- Legend:
- ▲ Low Tide Count Subsite VPs
 - Low Tide Count Results
 - ▬ Count Subsites
 - Boyne Greenway Route

Activity Code:
(F) = Foraging
(R) = Roosting/Other

Species ID Code:
RK = Redshank
TE. = Sandwich Tern

For illustrative purposes only. Map not to scale

COPYRIGHT ©
INIS Ecology
All rights reserved. No part of this work may be modified or reproduced or copied in any form or by any means - graphics, electronic or mechanical, including photocopying, recording, taping or information and retrieval system, or used for any purpose than its designed purpose, without written permission of INIS Environmental Consultants Ltd

Date:	Revision:	Drawn	Checked	Authorised
05/01/2021	1286 - AG - 06 _04 _01_006	POC	AC	HW
-	-	-	-	-

Inis
INIS Ecology
Suite 11, Shannon Commercial Properties,
Information Age Park, Gort Road,
Ennis, Co. Clare

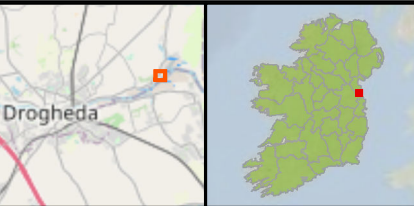
T: +353 (0) 65 689 2441
E: info@inisenv.ie
W: www.inisecology.com
W: www.inisenv.ie



Client: DBFL

Project: The Boyne Greenway:
Drogheda to Mornington

Title: Low Tide Count OZL07
09:05 to 09:12 19/02/2021



Legend:

- ▲ Low Tide Count Subsite VPs
- Low Tide Count Results
- Count Subsites
- Boyne Greenway Route

Activity Code:

(F) = Foraging
(R) = Roosting/Other

Species ID Code:

CU = Curlew

For illustrative purposes only. Map not to scale

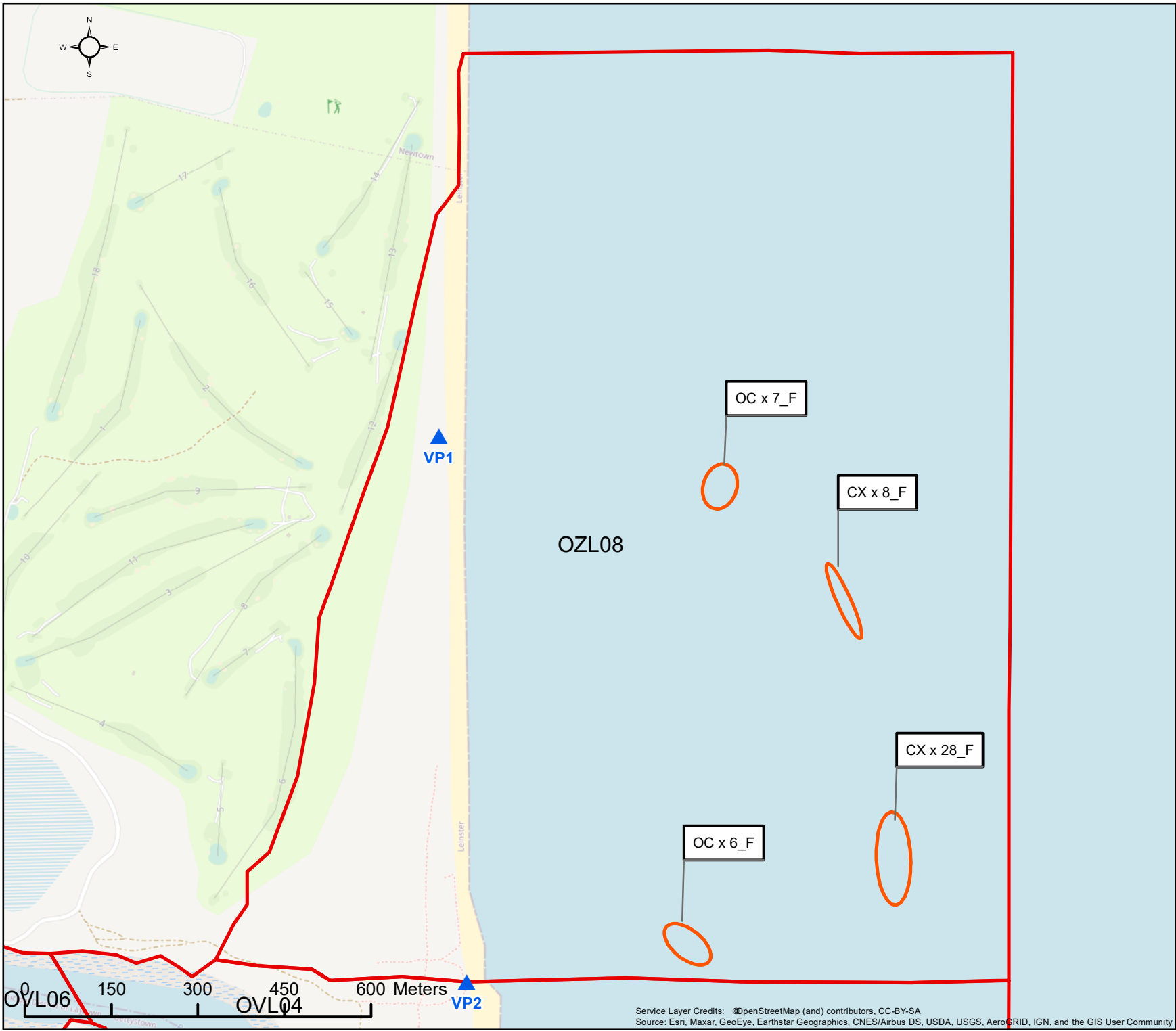
COPYRIGHT ©
INIS Ecology
All rights reserved. No part of this work may be modified or reproduced or copied in any form or by any means - graphics, electronic or mechanical, including photocopying, recording, taping or information and retrieval system, or used for any purpose than its designed purpose, without written permission of INIS Environmental Consultants Ltd

Date:	Revision:	Drawn	Checked	Authorised
05/01/2021	1286 - AG - 06 _04 _01_007	POC	AC	HW
-	-	-	-	-

Inis

T: +353 (0) 65 689 2441
E: info@inisenv.ie
W: www.inisecology.com
W: www.inisenv.ie

INIS Ecology
Suite 11, Shannon Commercial Properties,
Information Age Park, Gort Road,
Ennis, Co. Clare



Client: DBFL

Project: The Boyne Greenway:
Drogheda to Mornington

Title: Low Tide Count OZL08
12:11 to 12:50 19/02/2021



- Legend:
- ▲ Low Tide Count Subsite VPs
 - Low Tide Count Results
 - Count Subsites
 - Boyne Greenway Route

Activity Code:
(F) = Foraging
(R) = Roosting/Other

Species ID Code:
CX = Common Scoter
OC = Oystercatcher

For illustrative purposes only. Map not to scale

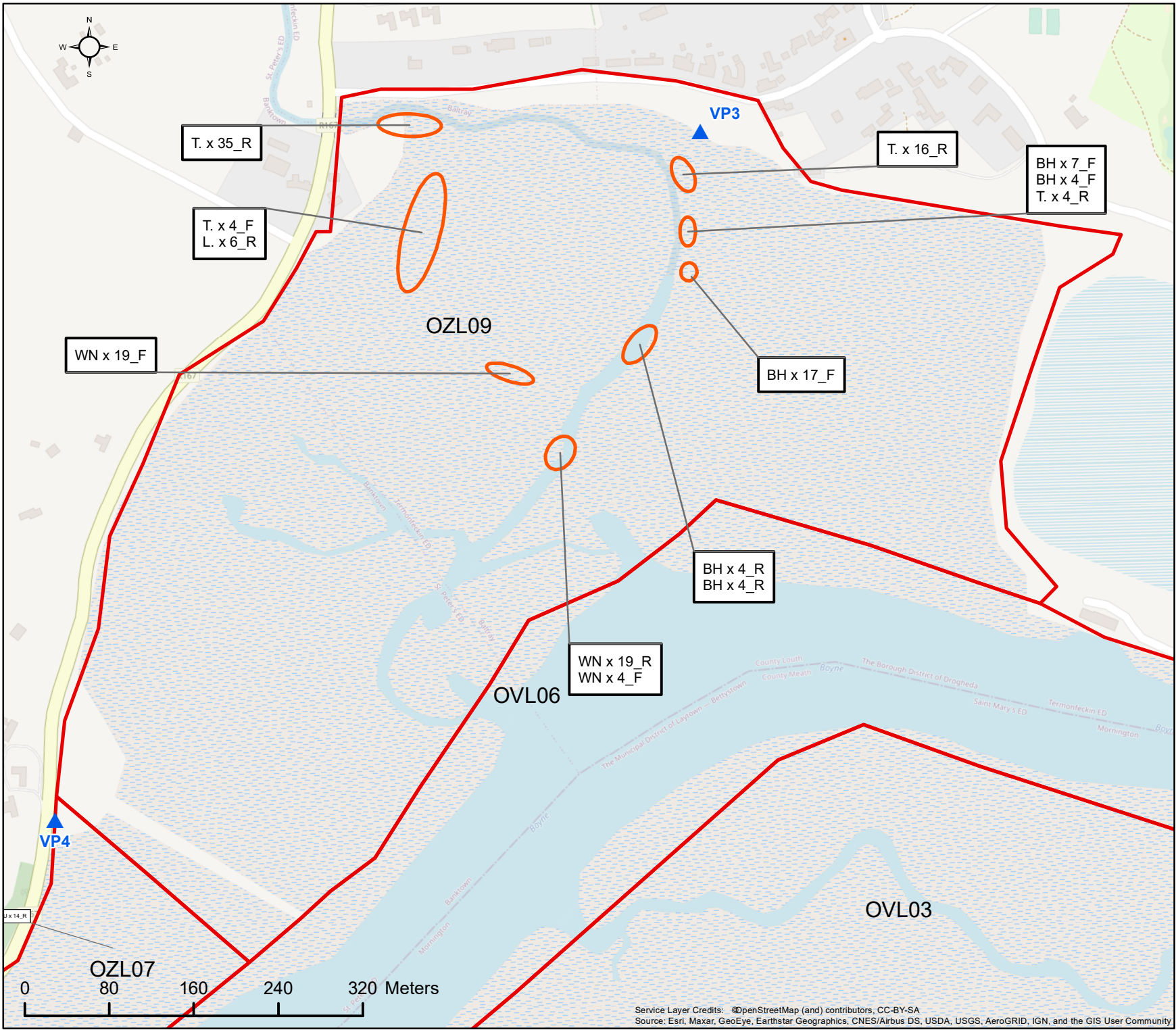
COPYRIGHT ©
INIS Ecology
All rights reserved. No part of this work may be modified or reproduced or copied in any form or by any means - graphics, electronic or mechanical, including photocopying, recording, taping or information and retrieval system, or used for any purpose than its designed purpose, without written permission of INIS Environmental Consultants Ltd

Date:	Revision:	Drawn	Checked	Authorised
05/01/2021	1286 - AG - 06_04_01_009	POC	AC	HW
-	-	-	-	-



T: +353 (0) 65 689 2441
E: info@inisenv.ie
W: www.inisecology.com
W: www.inisenv.ie

INIS Ecology
Suite 11, Shannon Commercial Properties,
Information Age Park, Gort Road,
Ennis, Co. Clare



Client: DBFL

Project: The Boyne Greenway:
Drogheda to Mornington

Title: Low Tide Count OZL09
09:55 to 10:38 19/02/2021



Legend:

- ▲ Low Tide Count Subsite VPs
- Low Tide Count Results
- ▬ Count Subsites
- Boyne Greenway Route

Activity Code:

(F) = Foraging
(R) = Roosting/Other

Species ID Code:

BH = Black-headed Gull
L = Lapwign
T = Teal
WN = Wigeon

For illustrative purposes only. Map not to scale

COPYRIGHT ©
INIS Ecology
All rights reserved. No part of this work may be modified or reproduced or copied in any form or by any means - graphics, electronic or mechanical, including photocopying, recording, taping or information and retrieval system, or used for any purpose than its designed purpose, without written permission of INIS Environmental Consultants Ltd

Date:	Revision:	Drawn	Checked	Authorised
05/01/2021	1286 - AG - 06_04_01_008	POC	AC	HW
-	-	-	-	-

Inis

T: +353 (0) 65 689 2441
E: info@inisenv.ie
W: www.inisecology.com
W: www.inisenv.ie

INIS Ecology
Suite 11, Shannon Commercial Properties,
Information Age Park, Gort Road,
Ennis, Co. Clare