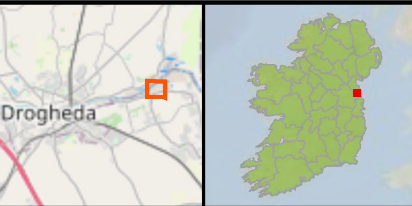


Client: DBFL

Project: The Boyne Greenway:  
Drogheda to Mornington

Title: Low Tide Count OVL01  
14/12/2021



Legend:

- Low Tide Count Results
- Low Tide Count Subsite VPs
- Count Subsites
- Boyne Greenway Route

Activity Code:

(F) = Foraging  
(R) = Roosting/Other

Species ID Code:

BW = Black-tailed Godwit  
CU = Curlew  
DN = Dunlin  
HG = Herring Gull  
L. = Lapwing  
RK = Redshank  
T. = Teal  
WN = Wigeon

For illustrative purposes only. Map not to scale

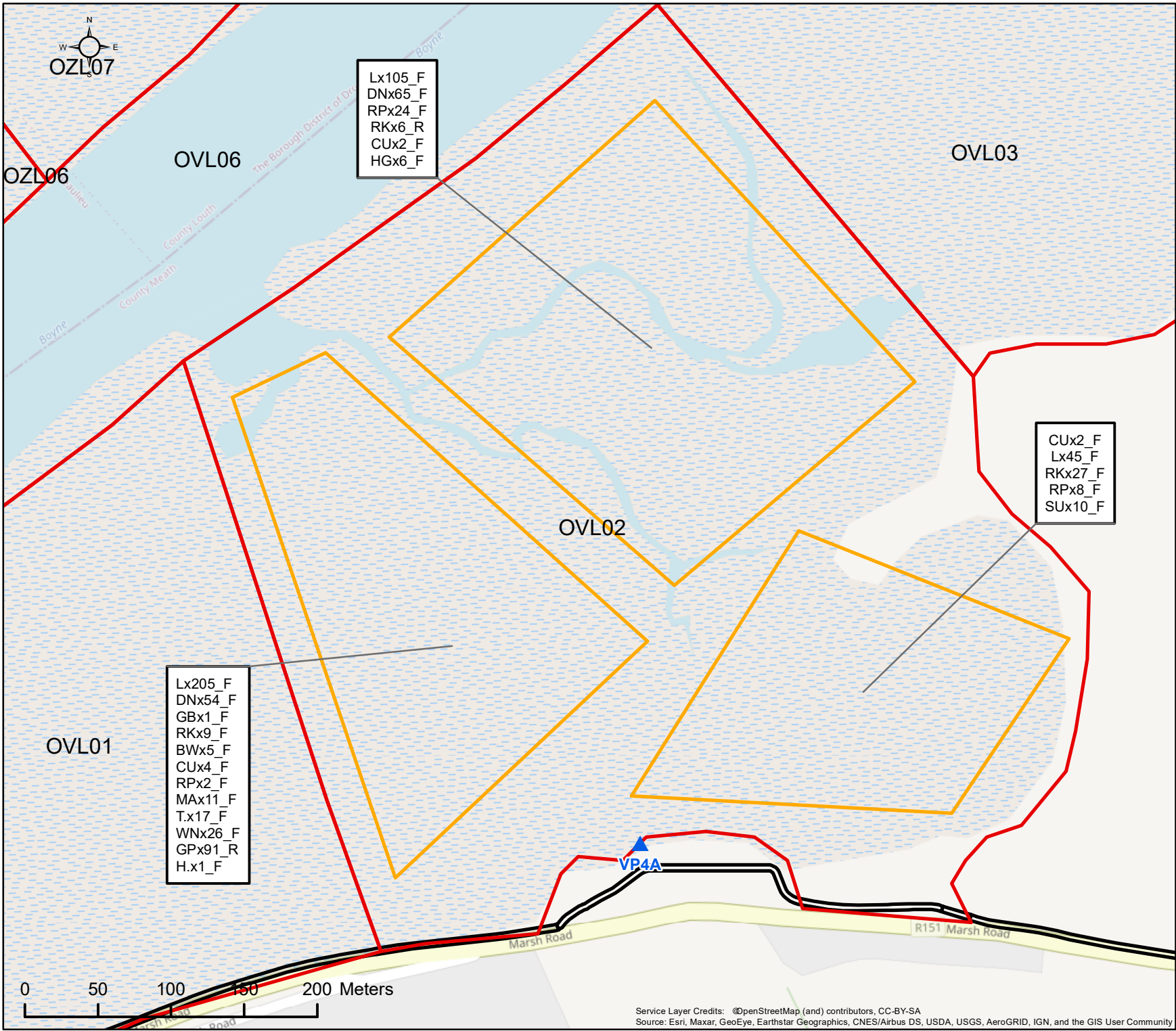
COPYRIGHT ©  
INIS Ecology  
All rights reserved. No part of this work may be modified or reproduced or copied in any form or by any means - graphics, electronic or mechanical, including photocopying, recording, taping or information and retrieval system, or used for any purpose other than its designed purpose, without written permission of INIS Environmental Consultants Ltd

Date:	Revision:	Drawn	Checked	Authorised
15/02/2022	1286 - AG - 06_04_03_002	POC	AC	HW
-	-	-	-	-

**Inis**

T: +353 (0) 65 689 2441  
E: info@inisenv.ie  
W: www.inisecology.com  
W: www.inisenv.ie

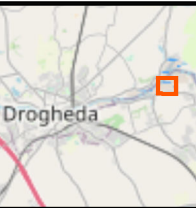

INIS Ecology  
Suite 11, Shannon Commercial Properties,  
Information Age Park, Gort Road,  
Ennis, Co. Clare



Client: DBFL

Project: The Boyne Greenway:  
Drogheda to Mornington

Title: Low Tide Count OVL02  
14/12/2021



**Legend:**

- Low Tide Count Results
- Low Tide Count Subsite VPs
- Count Subsites
- Boyne Greenway Route

**Activity Code:**

(F) = Foraging  
(R) = Roosting/Other


**Species ID Code:**

BW = Black-tailed Godwit  
CU = Curlew  
DN = Dunlin  
GB = Great Black-backed Gull  
GP = Golden Plover  
H. = Grey Heron  
HG = Herring Gull  
L. = Lapwing  
MA = Mallard  
RK = Redshank  
RP = Ringed Plover  
SU = Shelduck  
T. = Teal  
WN = Wigeon

For illustrative purposes only. Map not to scale

**COPYRIGHT ©**  
INIS Ecology  
All rights reserved. No part of this work may be modified or reproduced or copied in any form or by any means - graphics, electronic or mechanical, including photocopying, recording, taping or information and retrieval system, or used for any purpose than its designed purpose, without written permission of INIS Environmental Consultants Ltd

Date:	Revision:	Drawn	Checked	Authorised
15/02/2021	1286 - AG - 06 _04 _03_003	POC	AC	HW
-	-	-	-	-



T: +353 (0) 65 689 2441  
E: info@inisenv.ie  
W: www.inisecology.com  
W: www.inisenv.ie

INIS Ecology  
Suite 11, Shannon Commercial Properties,  
Information Age Park, Gort Road,  
Ennis, Co. Clare

Service Layer Credits: ©OpenStreetMap (and) contributors, CC-BY-SA  
Source: Esri, Maxar, GeoEye, Earthstar Geographics, CNES/Airbus DS, USDA, USGS, AeroGRID, IGN, and the GIS User Community





Client: DBFL

Project: The Boyne Greenway:  
Drogheda to Mornington

Title: Low Tide Count OVL03  
14/12/2021



Legend:

- Low Tide Count Results
- ▲ Low Tide Count Subsite VPs
- Count Subsites
- Boyne Greenway Route

Activity Code:

(F) = Foraging  
(R) = Roosting/Other

Species ID Code:

BH = Black-headed Gull  
CU = Curlew  
DN = Dunlin  
GP = Golden Plover  
HG = Herring Gull  
KN = Knot  
L. = Lapwing  
MA = Mallard  
RK = Redshank  
SU = Shelduck  
T. = Teal  
WN = Wigeon

For illustrative purposes only. Map not to scale

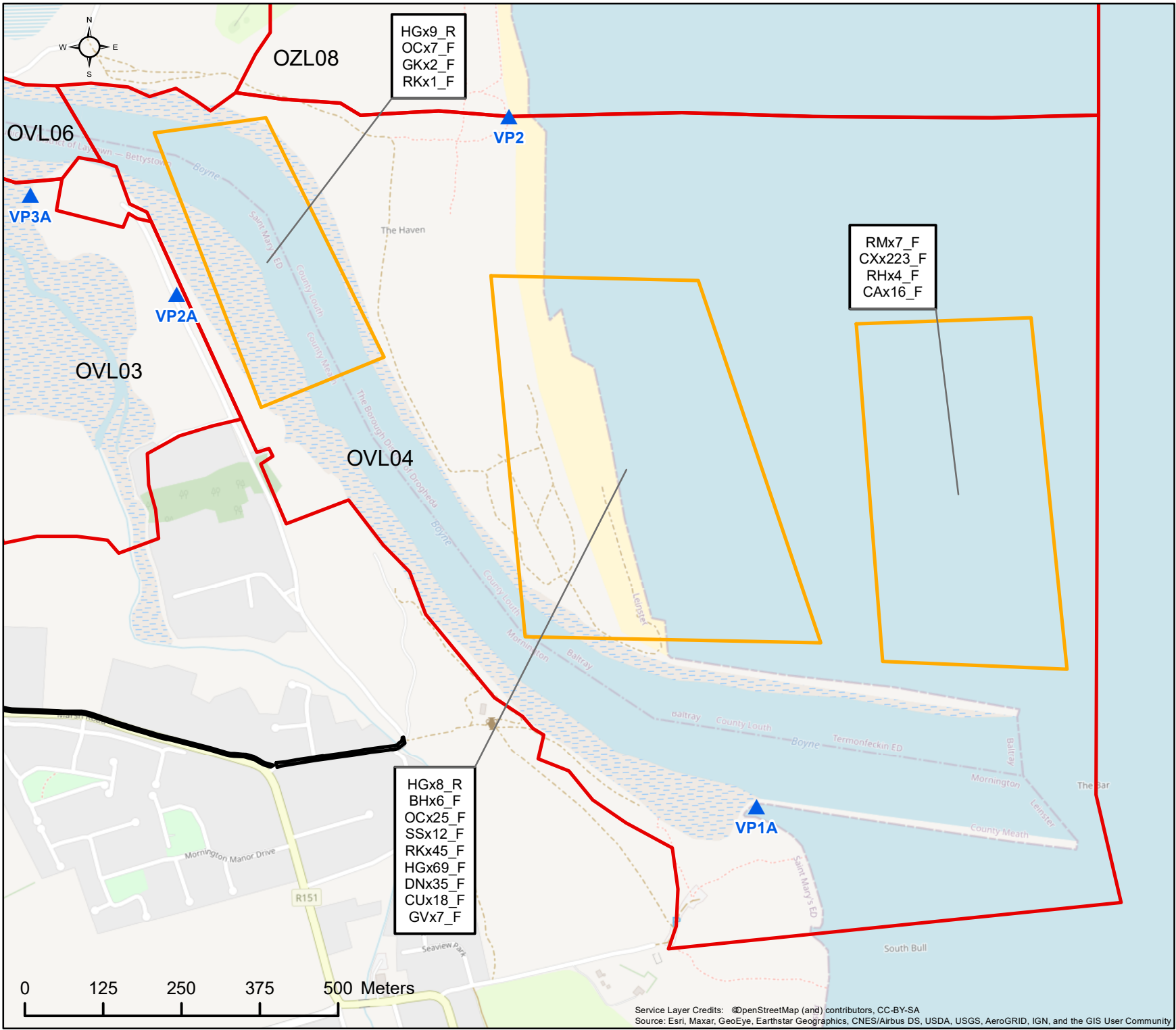
**COPYRIGHT ©**  
INIS Ecology  
All rights reserved. No part of this work may be modified or reproduced or copied in any form or by any means - graphics, electronic or mechanical, including photocopying, recording, taping or information and retrieval system, or used for any purpose than its designed purpose, without written permission of INIS Environmental Consultants Ltd

Date:	Revision:	Drawn	Checked	Authorised
15/02/2022	1286 - AG - 06 _04 _03_004	POC	AC	HW
-	-	-	-	-

**Inis**

T: +353 (0) 65 689 2441  
E: info@inisenv.ie  
W: www.inisecology.com  
W: www.inisenv.ie


INIS Ecology  
Suite 11, Shannon Commercial Properties,  
Information Age Park, Gort Road,  
Ennis, Co. Clare



Client: DBFL

Project: The Boyne Greenway:  
Drogheda to Mornington

Title: Low Tide Count OVL04  
14/12/2021



Legend:

Low Tide Count Results

Low Tide Count Subsite VPs

Count Subsites

Boyne Greenway Route

Activity Code:

(F) = Foraging  
(R) = Roosting/Other

Species ID Code:

BH = Black-headed Gull  
CA = Cormorant  
CU = Curlew  
CX = Common Scoter  
DN = Dunlin  
GK = Greenshank  
GV = Grey Plover  
HG = Herring Gull  
OC = Oystercatcher  
RH = Red-throated Diver  
RK = Redshank  
RM = Red-breasted Merganser  
SS = Sanderling

For illustrative purposes only. Map not to scale

COPYRIGHT ©  
INIS Ecology

All rights reserved.No part of this work may be modified or reproduced or copied in any form or by any means - graphics, electronic or mechanical, including photocopying, recording, taping or information-and retrieval system, or used for any purpose than its designed purpose, without written permission of INIS Environmental Consultants Ltd

Date:	Revision:	Drawn	Checked	Authorised
04/01/2021	1286 - AG - 06 _04 _03_005	POC	AC	HW
-	-	-	-	-

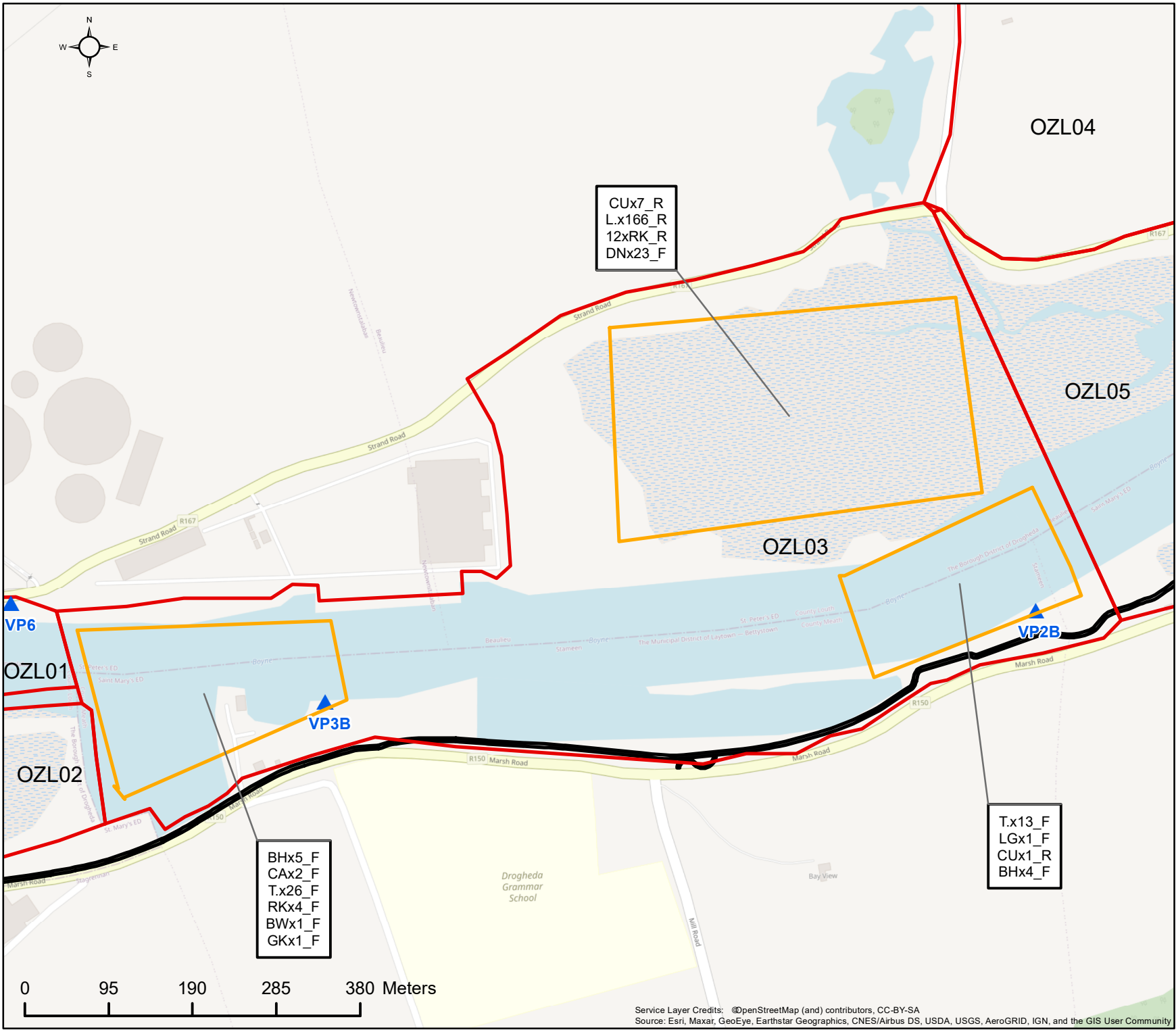
INIS Ecology  
Suite 11, Shannon Commercial Properties,  
Information Age Park, Gort Road,  
Ennis, Co. Clare

T: +353 (0) 65 689 2441  
E: info@inisenv.ie  
W: www.inisecology.com  
W: www.inisenv.ie

Service Layer Credits: ©OpenStreetMap (and) contributors, CC-BY-SA  
Source: Esri, Maxar, GeoEye, Earthstar Geographics, CNES/Airbus DS, USDA, USGS, AeroGRID, IGN, and the GIS User Community







Client: DBFL

Project: The Boyne Greenway:  
Drogheda to Mornington

Title: Low Tide Count OZL03  
14/12/2021



Legend:

- Low Tide Count Results
- Low Tide Count Subsite VPs
- Count Subsites
- Boyne Greenway Route

Activity Code:

(F) = Foraging  
(R) = Roosting/Other

Species ID Code:

BH = Black-headed Gull  
BW = Black-tailed Godwit  
CA = Cormorant  
CU = Curlew  
DN = Dunlin  
L. = Lapwing  
LG = Little Grebe  
RK = Redshank  
GK = Greenshank  
T. = Teal

For illustrative purposes only. Map not to scale

COPYRIGHT ©  
INIS Ecology  
All rights reserved. No part of this work may be modified or reproduced or copied in any form or by any means - graphics, electronic or mechanical, including photocopying, recording, taping or information and retrieval system, or used for any purpose than its designed purpose, without written permission of INIS Environmental Consultants Ltd

Date:	Revision:	Drawn	Checked	Authorised
15/02/2022	1286 - AG - 06_04_03_007	POC	AC	HW
-	-	-	-	-

**Inis**

T: +353 (0) 65 689 2441  
E: info@inisenv.ie  
W: www.inisecology.com  
W: www.inisenv.ie

INIS Ecology  
Suite 11, Shannon Commercial Properties,  
Information Age Park, Gort Road,  
Ennis, Co. Clare

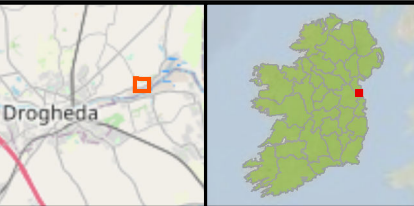




Client: DBFL

Project: The Boyne Greenway:  
Drogheda to Mornington

Title: Low Tide Count OZL04  
14/12/2021



Legend:

Nil Sightings

▲ Low Tide Count Subsite VPs

□ Count Subsites

— Boyne Greenway Route

For illustrative purposes only. Map not to scale

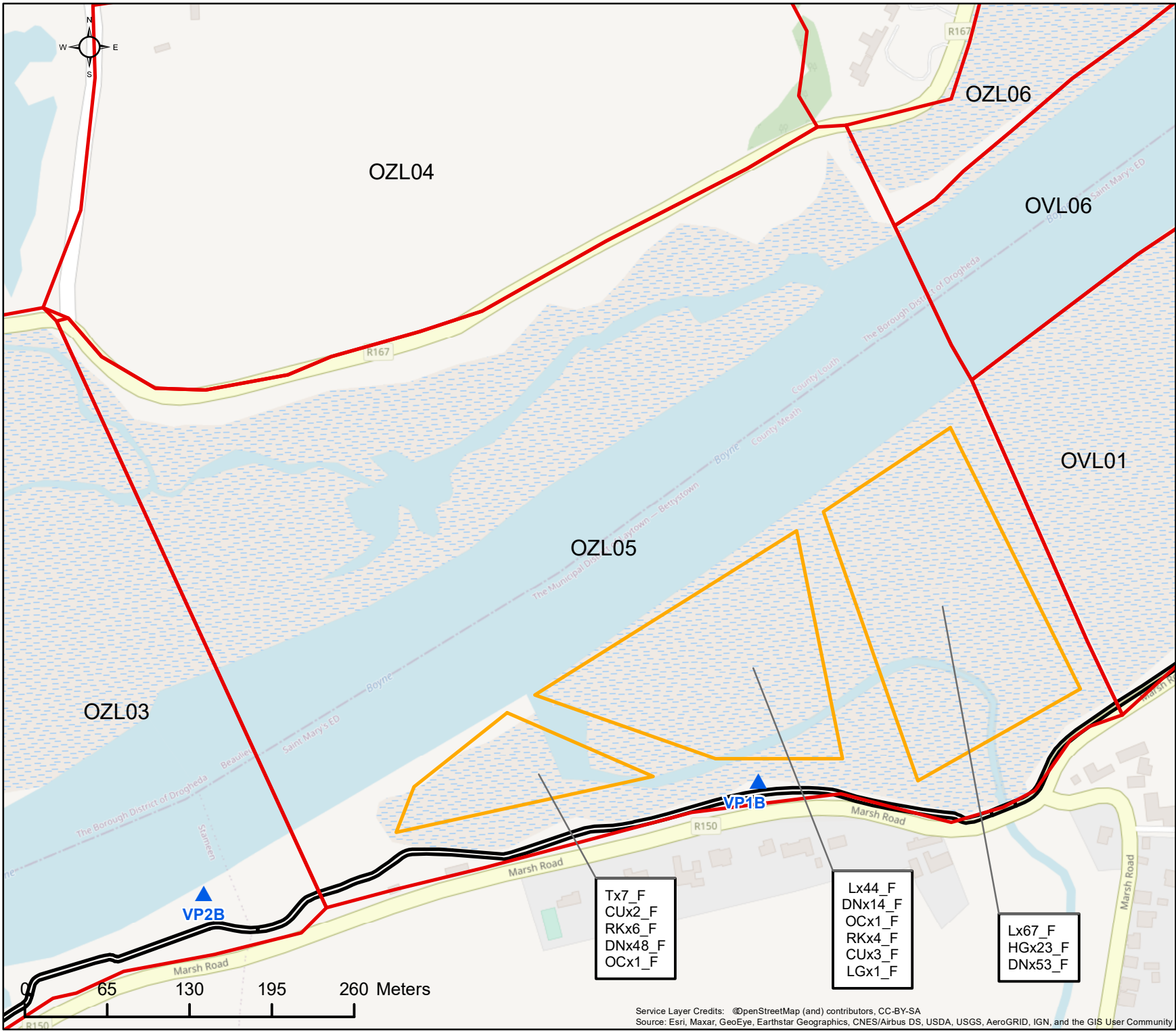
**COPYRIGHT ©**  
INIS Ecology  
All rights reserved. No part of this work may be modified or reproduced or copied in any form or by any means - graphics, electronic or mechanical, including photocopying, recording, taping or information and retrieval system, or used for any purpose than its designed purpose, without written permission of INIS Environmental Consultants Ltd

Date:	Revision:	Drawn	Checked	Authorised
15/02/2022	1286 - AG - 06 _04 _02_012	POC	AC	HW
-	-	-	-	-

**Inis**

T: +353 (0) 65 689 2441  
E: [info@inisenv.ie](mailto:info@inisenv.ie)  
W: [www.inisecology.com](http://www.inisecology.com)  
W: [www.inisenv.ie](http://www.inisenv.ie)

INIS Ecology  
Suite 11, Shannon Commercial Properties,  
Information Age Park, Gort Road,  
Ennis, Co. Clare



Client: DBFL

Project: The Boyne Greenway:  
Drogheda to Mornington

Title: Low Tide Count OZL05  
14/12/2021

Legend:

- ▲ Low Tide Count Subsite VPs
- Low Tide Count Results
- Count Subsites
- Boyne Greenway Route

Activity Code:

(F) = Foraging  
(R) = Roosting/Other

Species ID Code:

CU= Curlew  
DN = Dunlin  
HG = Herring Gul  
L = Lapwing  
LG = Little Grebe  
OC = Oystercatcher  
RK = Redshank  
T. = Teal

For illustrative purposes only. Map not to scale

COPYRIGHT ©  
INIS Ecology  
All rights reserved. No part of this work may be modified or reproduced in any form or by any means - graphics, electronic or mechanical, including photocopying, recording, taping or information and retrieval system, or used for any purpose than its designed purpose, without written permission of INIS Environmental Consultants Ltd

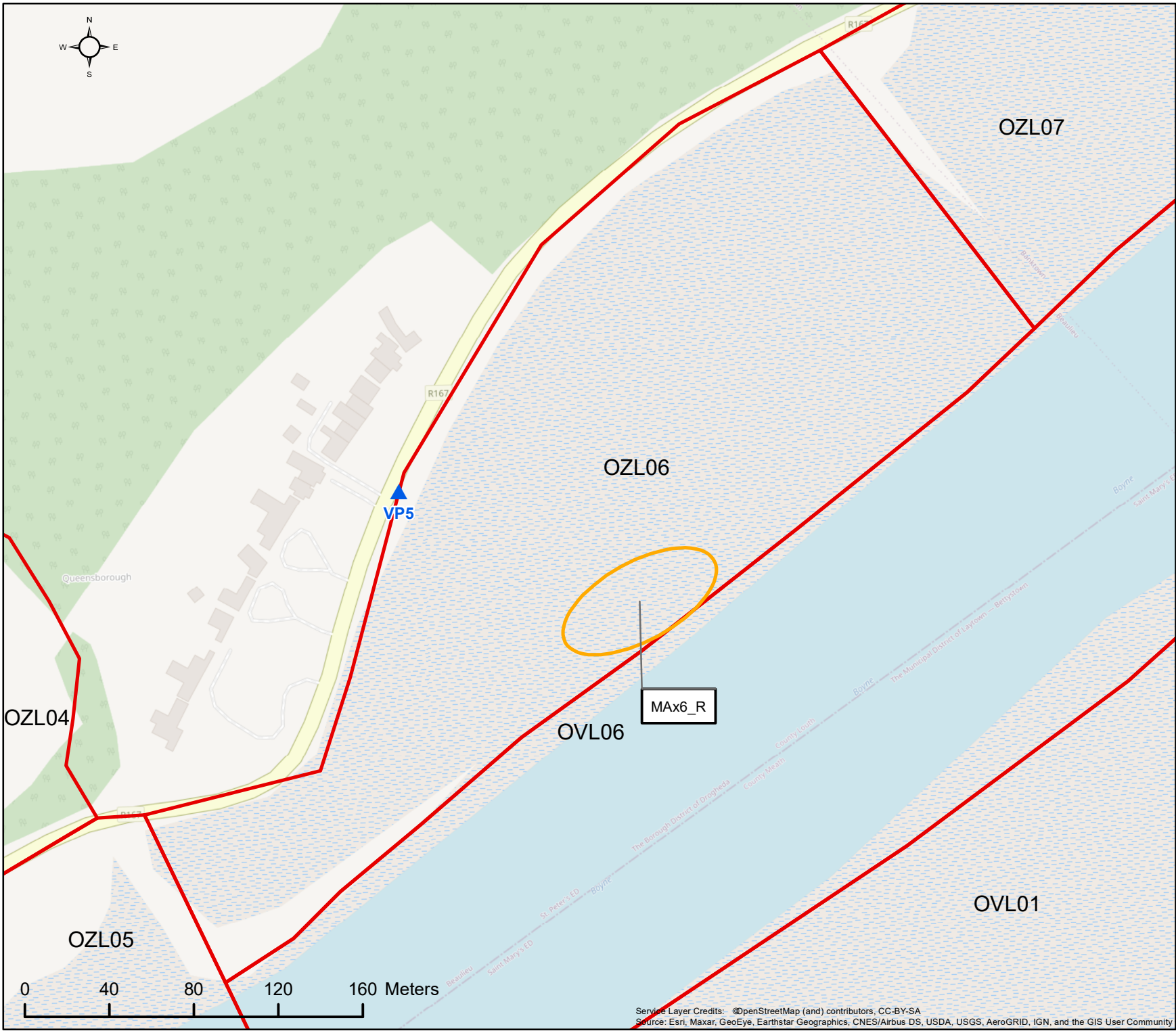
Date:	Revision:	Drawn	Checked	Authorised
15/02/2022	1286 - AG - 06_04_03_008	POC	AC	HW
-	-	-	-	-

INIS Ecology  
Suite 11, Shannon Commercial Properties,  
Information Age Park, Gort Road,  
Ennis, Co. Clare

T: +353 (0) 65 689 2441  
E: [info@inisenv.ie](mailto:info@inisenv.ie)  
W: [www.inisecology.com](http://www.inisecology.com)  
W: [www.inisenv.ie](http://www.inisenv.ie)

Service Layer Credits: ©OpenStreetMap (and) contributors, CC-BY-SA  
Source: Esri, Maxar, GeoEye, Earthstar Geographics, CNES/Airbus DS, USDA, USGS, AeroGRID, IGN, and the GIS User Community

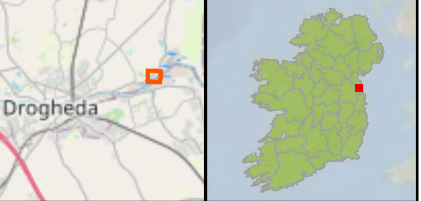




Client: DBFL

Project: The Boyne Greenway:  
Drogheda to Mornington

Title: Low Tide Count OZL06  
14/12/2021



Legend:

- Low Tide Count Results
- Low Tide Count Subsite VPs
- Count Subsites
- Boyne Greenway Route

Activity Code:

(F) = Foraging  
(R) = Roosting/Other

Species ID Code:

MA = Mallard

For illustrative purposes only. Map not to scale

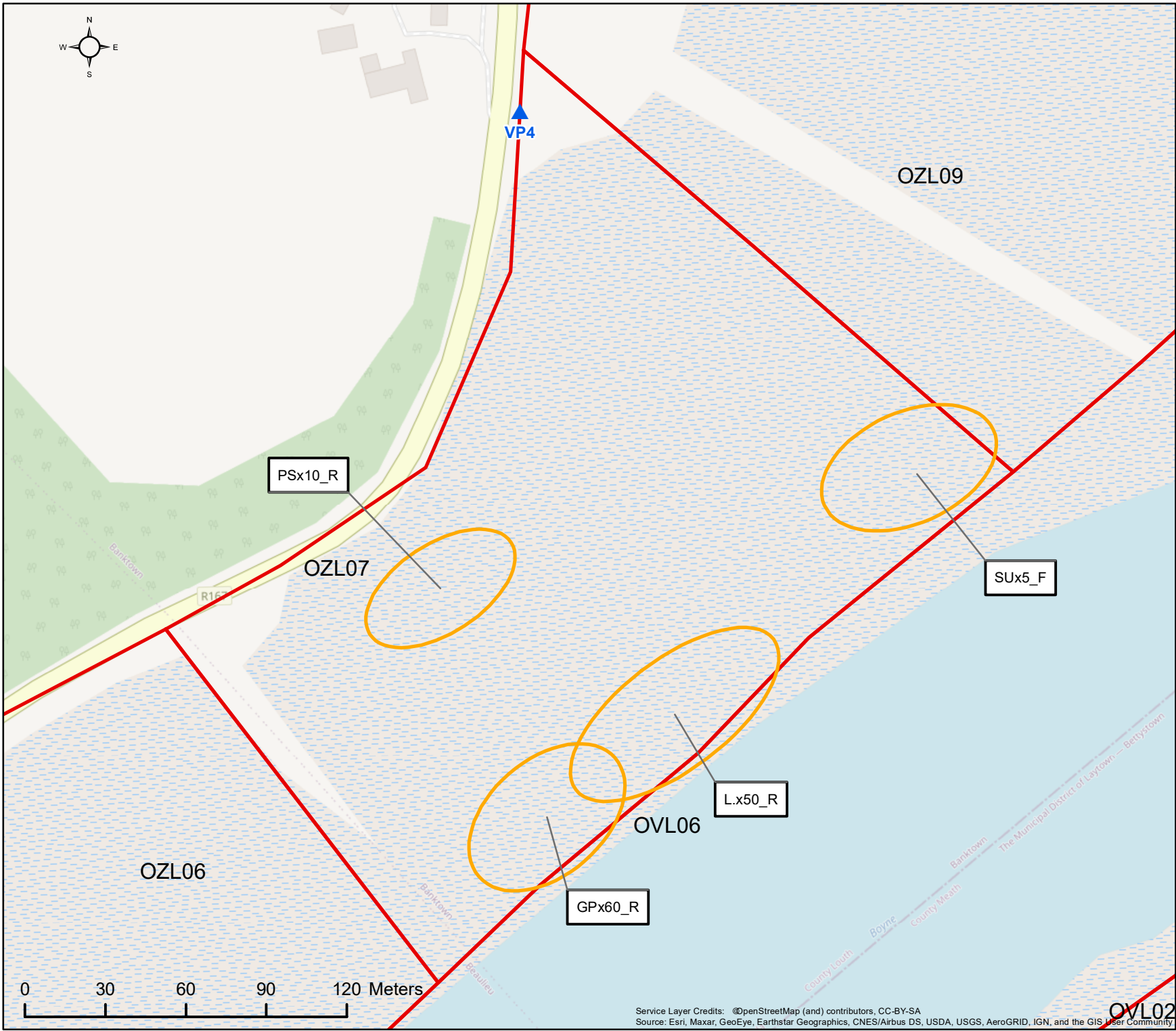
COPYRIGHT ©  
INIS Ecology  
All rights reserved. No part of this work may be modified or reproduced or copied in any form or by any means - graphics, electronic or mechanical, including photocopying, recording, taping or information and retrieval system, or used for any purpose than its designed purpose, without written permission of INIS Environmental Consultants Ltd

Date:	Revision:	Drawn	Checked	Authorised
15/12/2022	1286 - AG - 06 _04 _03_009	POC	AC	HW
-	-	-	-	-

**Inis**

INIS Ecology  
Suite 11, Shannon Commercial Properties,  
Information Age Park, Gort Road,  
Ennis, Co. Clare


T: +353 (0) 65 689 2441  
E: info@inisenv.ie  
W: www.inisecology.com  
W: www.inisenv.ie



Client: DBFL

Project: The Boyne Greenway:  
Drogheda to Mornington

Title: Low Tide Count OZL07  
14122021



Legend:

- Low Tide Count Results
- Low Tide Count Subsite VPs
- Count Subsites
- Boyne Greenway Route

Activity Code:

(F) = Foraging  
(R) = Roosting/Other


Species ID Code:

L. = Lapwing  
GP = Golden Plover  
SU = Shelduck  
PS = Purple Sandpiper

For illustrative purposes only. Map not to scale

COPYRIGHT ©  
INIS Ecology  
All rights reserved. No part of this work may be modified or reproduced or copied in any form or by any means - graphics, electronic or mechanical, including photocopying, recording, taping or information and retrieval system, or used for any purpose than its designed purpose, without written permission of INIS Environmental Consultants Ltd

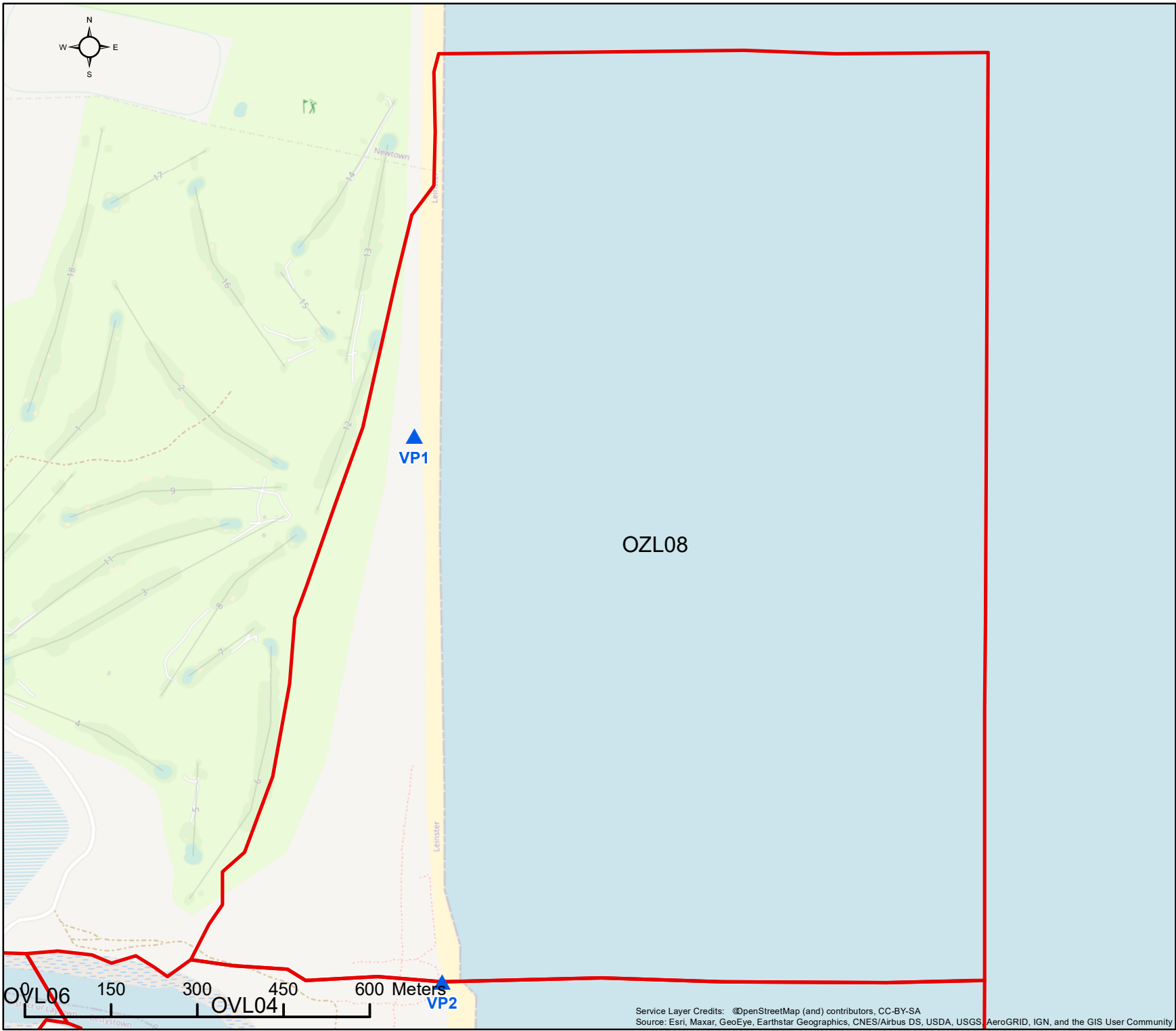
Date:	Revision:	Drawn	Checked	Authorised
15/02/2022	1286 - AG - 06 _04 _03_010	POC	AC	HW
-	-	-	-	-



INIS Ecology  
Suite 11, Shannon Commercial Properties,  
Information Age Park, Gort Road,  
Ennis, Co. Clare

T: +353 (0) 65 689 2441  
E: [info@inisenv.ie](mailto:info@inisenv.ie)  
W: [www.inisecology.com](http://www.inisecology.com)  
W: [www.inisenv.ie](http://www.inisenv.ie)

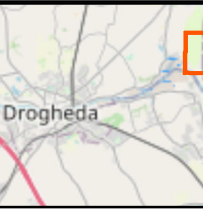
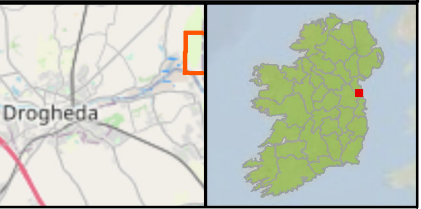




Client: DBFL

Project: The Boyne Greenway:  
Drogheda to Mornington

Title: Low Tide Count OZL08  
14/12/2021




Legend:

- Nil Sightings
- ▲ Low Tide Count Subsite VPs
- Count Subsites
- Boyne Greenway Route

For illustrative purposes only. Map not to scale

COPYRIGHT ©  
INIS Ecology  
All rights reserved. No part of this work may be modified or reproduced or copied in any form or by any means - graphics, electronic or mechanical, including photocopying, recording, taping or information-and retrieval system, or used for any purpose than its designed purpose, without written permission of INIS Environmental Consultants Ltd

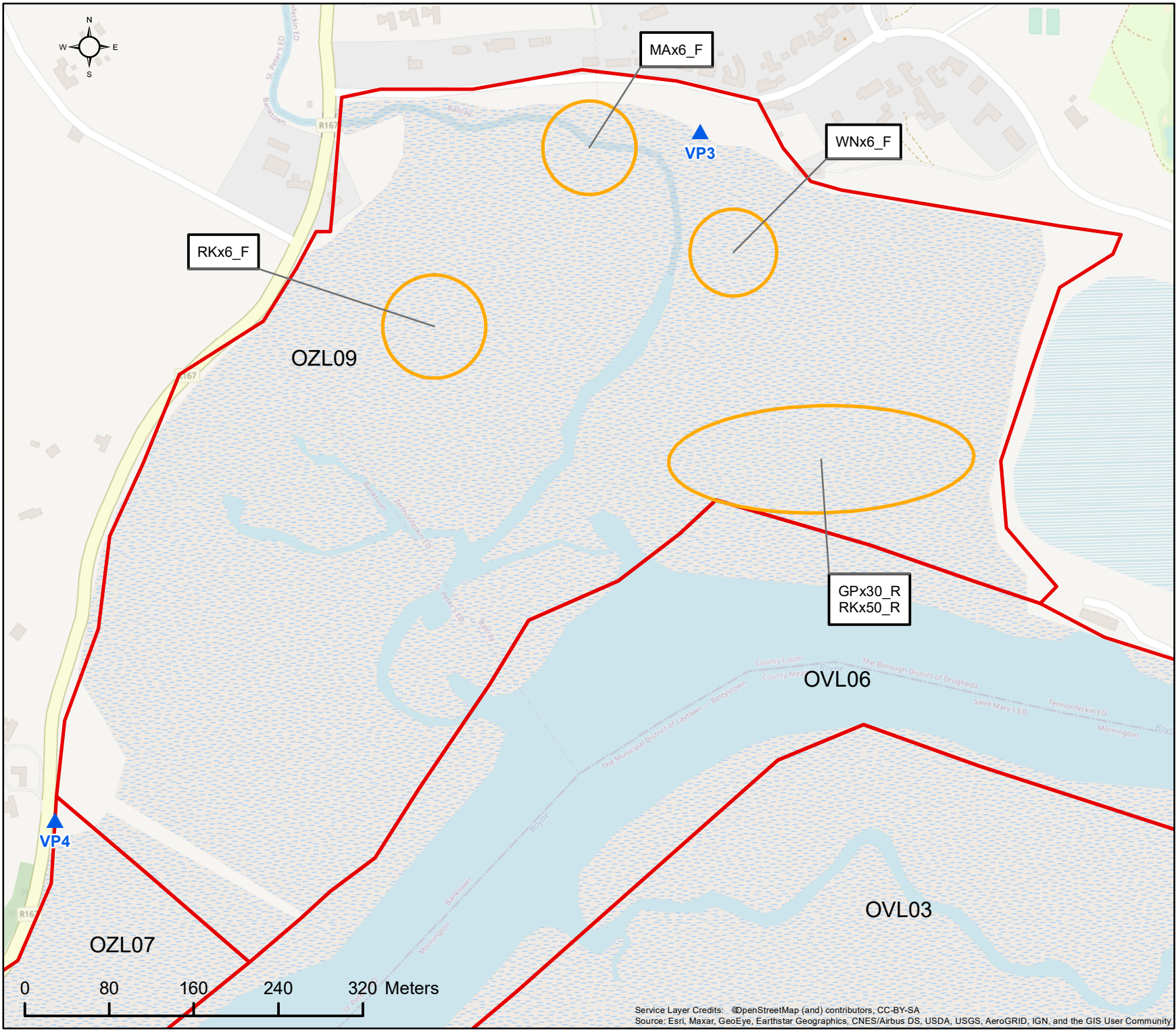
Date:	Revision:	Drawn	Checked	Authorised
15/02/2022	1286 - AG - 06 _04 _02_013	POC	AC	HW
-	-	-	-	-



T: +353 (0) 65 689 2441  
E: [info@inisenv.ie](mailto:info@inisenv.ie)  
W: [www.inisecology.com](http://www.inisecology.com)  
W: [www.inisenv.ie](http://www.inisenv.ie)

INIS Ecology  
Suite 11, Shannon Commercial Properties,  
Information Age Park, Gort Road,  
Ennis, Co. Clare

Service Layer Credits: ©OpenStreetMap (and) contributors, CC-BY-SA  
Source: Esri, Maxar, GeoEye, Earthstar Geographics, CNES/Airbus DS, USDA, USGS, AeroGRID, IGN, and the GIS User Community



Client: DBFL

Project: The Boyne Greenway:  
Drogheda to Mornington

Title: Low Tide Count OZL09  
14/12/2021



Legend:

- Low Tide Count Results
- Low Tide Count Subsite VPs
- Count Subsites
- Boyne Greenway Route

Activity Code:

(F) = Foraging  
(R) = Roosting/Other

Species ID Code:

GP = Golden Plover  
MA = Mallard  
RK = Redshank  
WN = Wigeon

For illustrative purposes only. Map not to scale

COPYRIGHT ©  
INIS Ecology  
All rights reserved. No part of this work may be modified or reproduced or copied in any form or by any means - graphics, electronic or mechanical, including photocopying, recording, taping or information and retrieval system, or used for any purpose than its designed purpose, without written permission of INIS Environmental Consultants Ltd

Date:	Revision:	Drawn	Checked	Authorised
15/02/2022	1286 - AG - 06 _04 _03_011	POC	AC	HW
-	-	-	-	-

**Inis**

T: +353 (0) 65 689 2441  
E: info@inisenv.ie  
W: www.inisecology.com  
W: www.inisenv.ie

INIS Ecology  
Suite 11, Shannon Commercial Properties,  
Information Age Park, Gort Road,  
Ennis, Co. Clare