

Client: DBFL

Project: The Boyne Greenway:
Drogheda to Mornington

Title: Low Tide Count OVL01
11/01/2022

Legend:

- Low Tide Count Results
- ▲ Low Tide Count Subsite VPs
- Count Subsites
- Boyne Greenway Route

Activity Code:

(F) = Foraging
(R) = Roosting/Other

Species ID Code:

L. = Lapwing
PB = Light-bellied Brent Goose

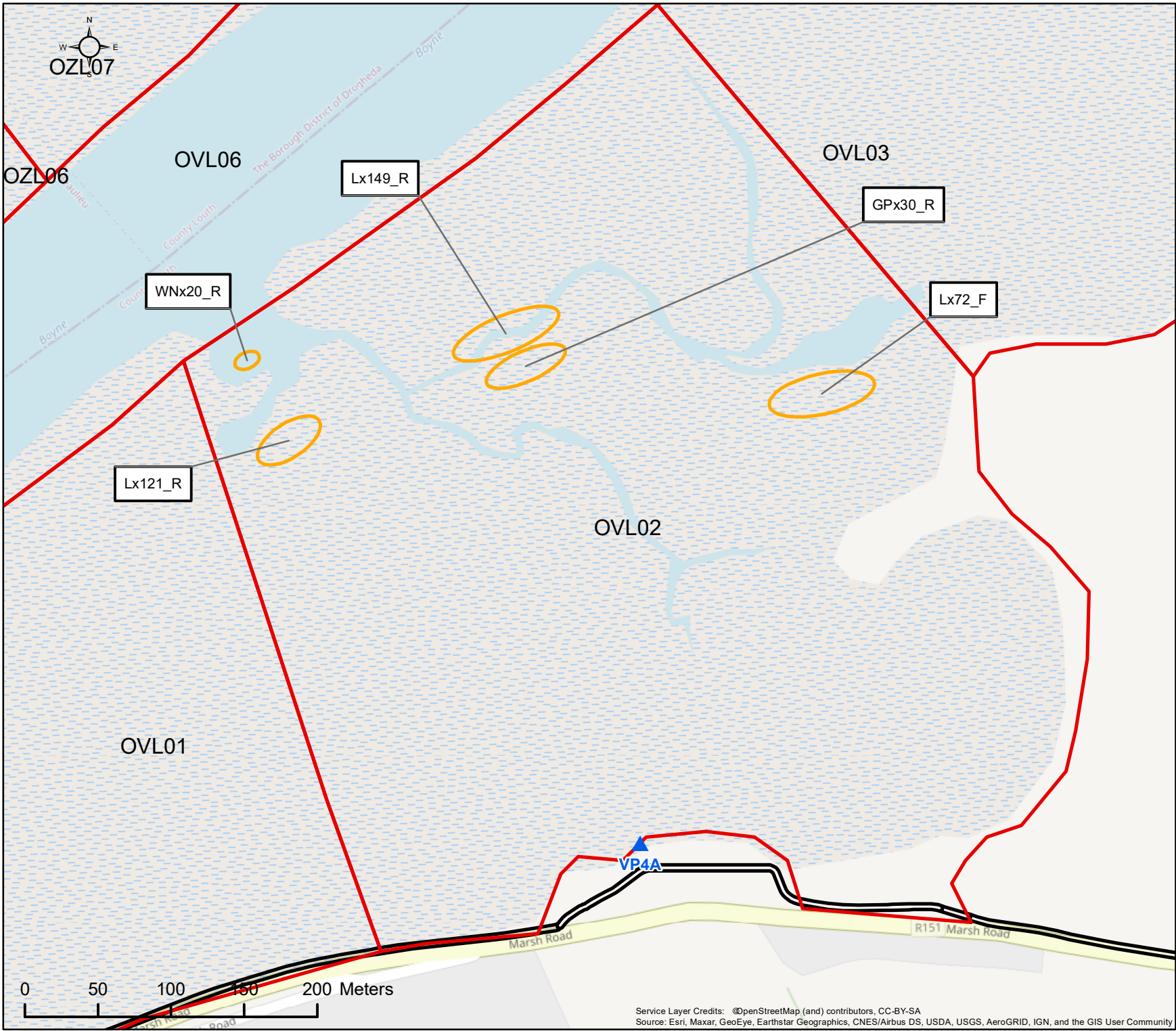
For illustrative purposes only. Map not to scale

COPYRIGHT ©
INIS Ecology
All rights reserved. No part of this work may be modified or reproduced or copied in any form or by any means - graphics, electronic or mechanical, including photocopying, recording, taping or information and retrieval system, or used for any purpose than its designed purpose, without written permission of INIS Environmental Consultants Ltd

| Date: | Revision: | Drawn | Checked | Authorised |
|------------|--------------------------|-------|---------|------------|
| 17/02/2022 | 1286 - AG - 06_04_03_002 | POC | AC | HW |
| - | - | - | - | - |

T: +353 (0) 65 689 2441
E: info@inisenv.ie
W: www.inisecology.com
W: www.inisenv.ie

INIS Ecology
Suite 11, Shannon Commercial Properties,
Information Age Park, Gort Road,
Ennis, Co. Clare



Client: DBFL

Project: The Boyne Greenway:
Drogheda to Mornington

Title: Low Tide Count OVL02
14/12/2021

Legend:

- Low Tide Count Survey Results
- Low Tide Count Subsite VPs
- Count Subsites
- Boyne Greenway Route

Activity Code:

(F) = Foraging
(R) = Roosting/Other

Species ID Code:

GP = Golden Plover
L. = Lapwing
WN = Wigeon

For illustrative purposes only. Map not to scale

COPYRIGHT ©
INIS Ecology

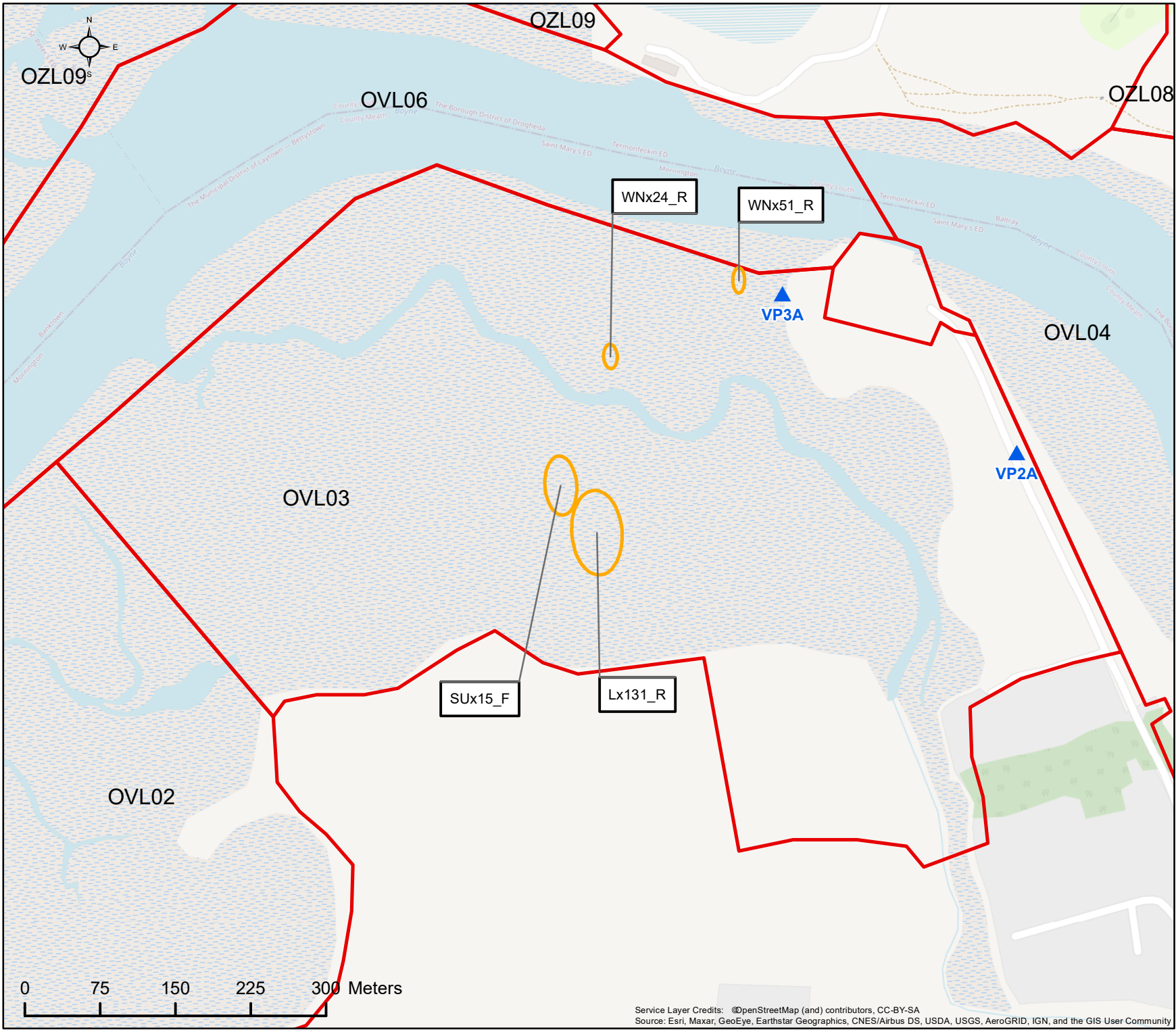
All rights reserved. No part of this work may be modified or reproduced or copied in any form or by any means - graphics, electronic or mechanical, including photocopying, recording, taping or information and retrieval system, or used for any purpose than its designed purpose, without written permission of INIS Environmental Consultants Ltd

| Date: | Revision: | Drawn | Checked | Authorised |
|------------|----------------------------|-------|---------|------------|
| 17/02/2021 | 1286 - AG - 06 _04 _04_010 | POC | AC | HW |
| - | - | - | - | - |

T: +353 (0) 65 689 2441
E: info@inisenv.ie
W: www.inisecology.com
W: www.inisenv.ie

INIS Ecology
Suite 11, Shannon Commercial Properties,
Information Age Park, Gort Road,
Ennis, Co. Clare

Service Layer Credits: ©OpenStreetMap (and) contributors, CC-BY-SA
Source: Esri, Maxar, GeoEye, Earthstar Geographics, CNES/Airbus DS, USDA, USGS, AeroGRID, IGN, and the GIS User Community



Client: DBFL

Project: The Boyne Greenway:
Drogheda to Mornington

Title: Low Tide Count OVL03
11/01/2021



Legend:

- Low Tide Count Survey Results
- ▲ Low Tide Count Subsite VPs
- Count Subsites
- Boyne Greenway Route

Activity Code:

(F) = Foraging
(R) = Roosting/Other

Species ID Code:

L. = Lapwing
SU = Shelduck
WN = Wigeon

For illustrative purposes only. Map not to scale

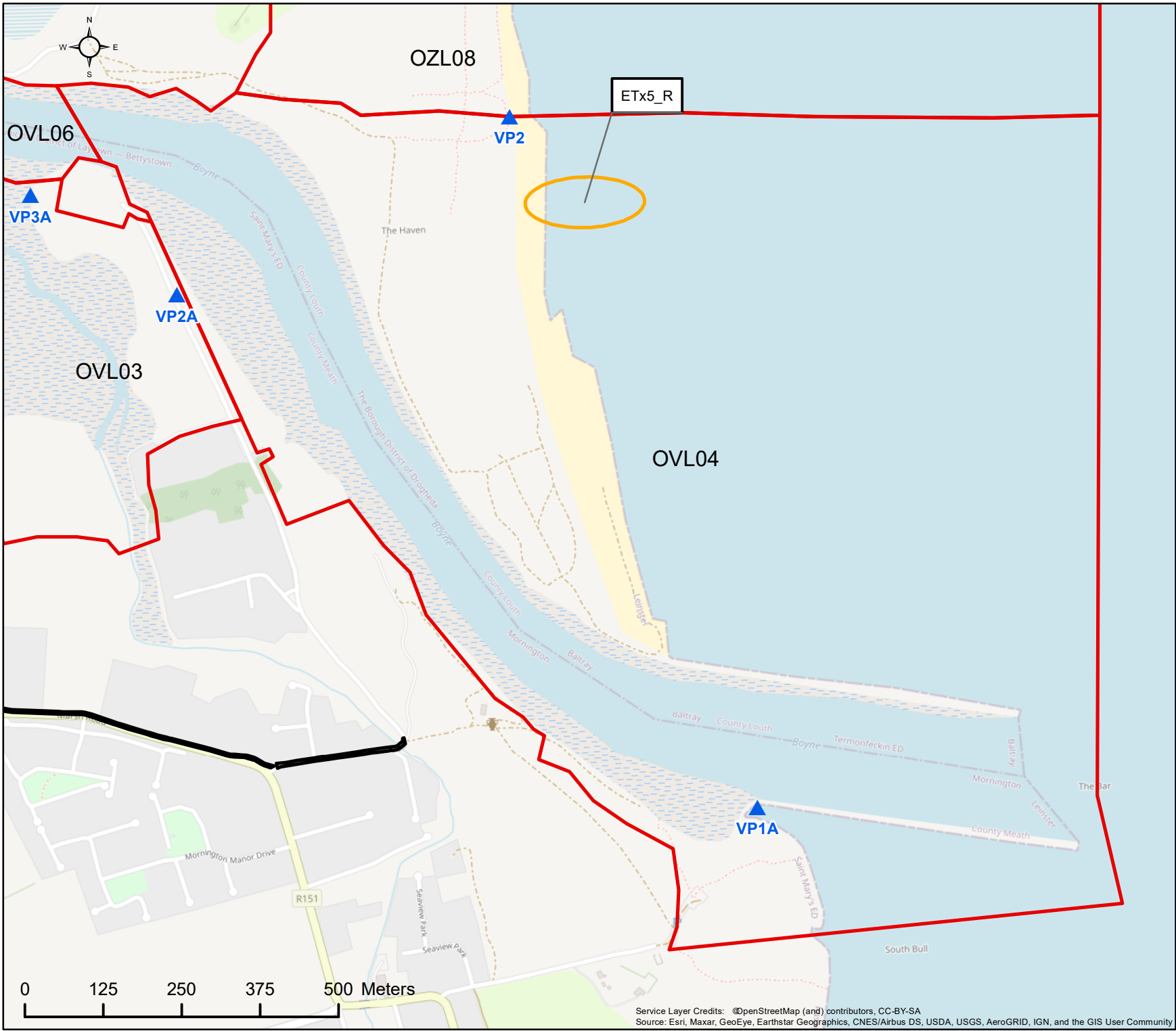
COPYRIGHT ©
INIS Ecology
All rights reserved. No part of this work may be modified or reproduced or copied in any form or by any means - graphics, electronic or mechanical, including photocopying, recording, taping or information and retrieval system, or used for any purpose than its designed purpose, without written permission of INIS Environmental Consultants Ltd

| Date: | Revision: | Drawn | Checked | Authorised |
|------------|----------------------------|-------|---------|------------|
| 17/02/2022 | 1286 - AG - 06 _04 _04_011 | POC | AC | HW |
| - | - | - | - | - |

Inis

T: +353 (0) 65 689 2441
E: info@inisenv.ie
W: www.inisecology.com
W: www.inisenv.ie

INIS Ecology
Suite 11, Shannon Commercial Properties,
Information Age Park, Gort Road,
Ennis, Co. Clare



Client: DBFL

Project: The Boyne Greenway:
Drogheda to Mornington

Title: Low Tide Count OVL04
11/01/2022



Legend:

- Low Tide Count Results
- Low Tide Count Subsite VPs
- Count Subsites
- Boyne Greenway Route

Activity Code:

(F) = Foraging
(R) = Roosting/Other

Species ID Code:

ET = Little Egret

For illustrative purposes only. Map not to scale

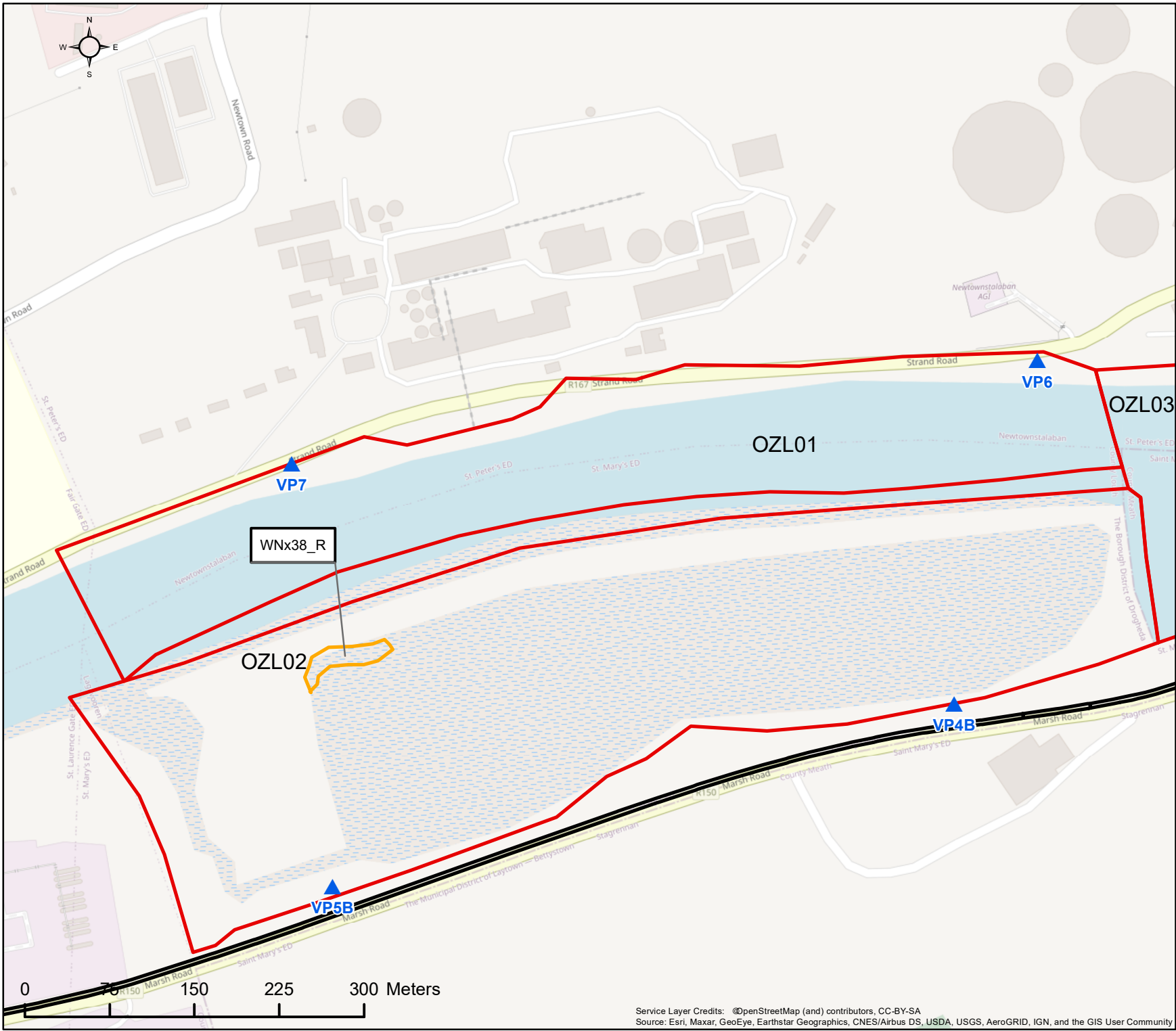
COPYRIGHT ©
INIS Ecology
All rights reserved. No part of this work may be modified or reproduced or copied in any form or by any means - graphics, electronic or mechanical, including photocopying, recording, taping or information and retrieval system, or used for any purpose than its designed purpose, without written permission of INIS Environmental Consultants Ltd

| Date: | Revision: | Drawn | Checked | Authorised |
|------------|--------------------------|-------|---------|------------|
| 17/02/2022 | 1286 - AG - 06_04_03_005 | POC | AC | HW |
| - | - | - | - | - |



T: +353 (0) 65 689 2441
E: info@inisenv.ie
W: www.inisecology.com
W: www.inisenv.ie


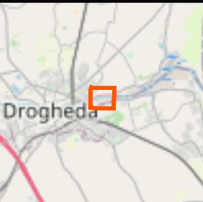
INIS Ecology
Suite 11, Shannon Commercial Properties,
Information Age Park, Gort Road,
Ennis, Co. Clare



Client: DBFL

Project: The Boyne Greenway:
Drogheda to Mornington

Title: Low Tide Count OZL01 & OZL02
11/01/2022



Legend:

- Low Tide Count Results
- Low Tide Count Subsite VPs
- Count Subsites
- Boyne Greenway Route


Activity Code:
(F) = Foraging
(R) = Roosting/Other

Species ID Code:
L. = Lapwing

For illustrative purposes only. Map not to scale

COPYRIGHT ©
INIS Ecology
All rights reserved. No part of this work may be modified or reproduced or copied in any form or by any means - graphics, electronic or mechanical, including photocopying, recording, taping or information and retrieval system, or used for any purpose than its designed purpose, without written permission of INIS Environmental Consultants Ltd

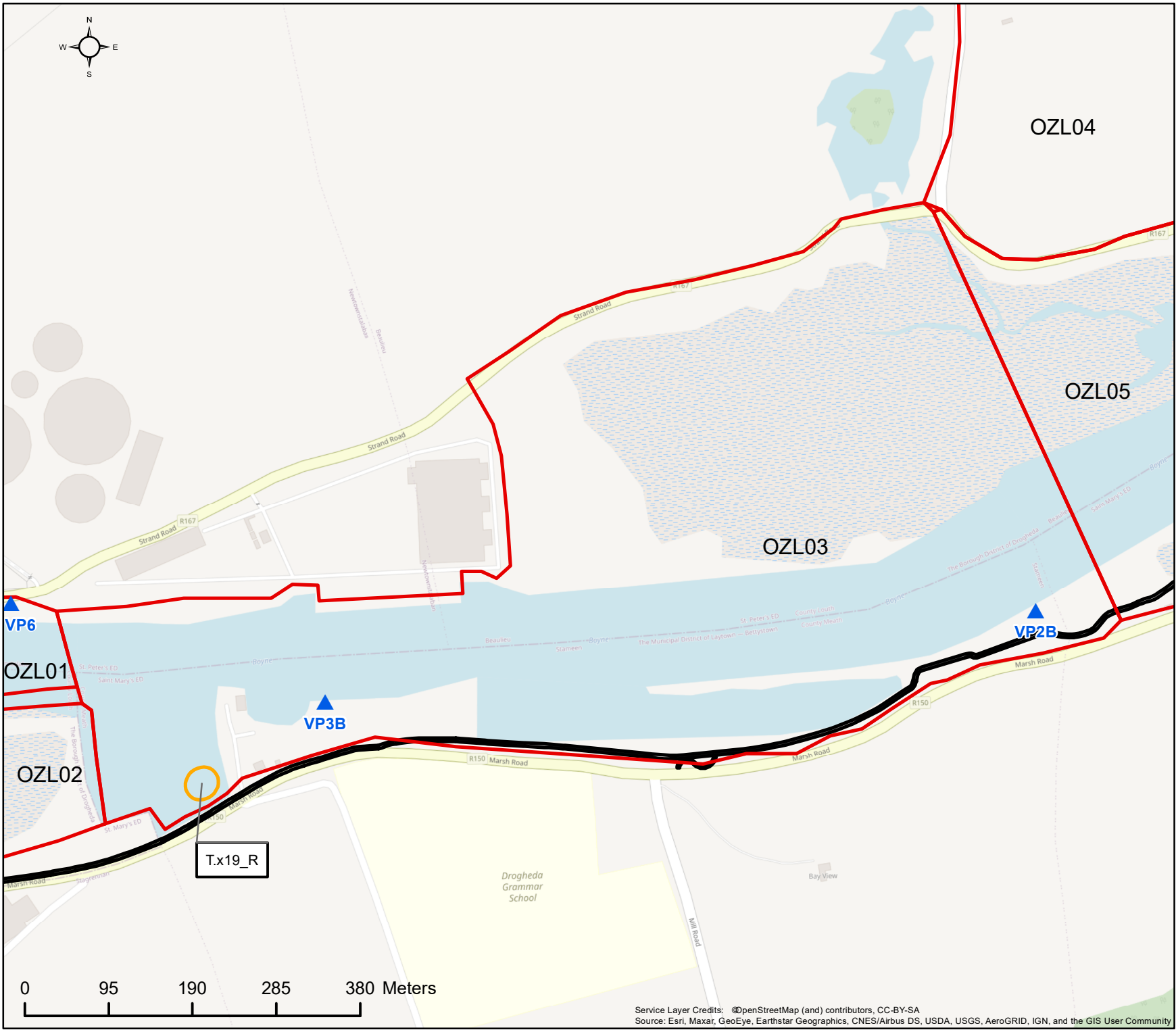
| | | | | |
|------------|--------------------------|-------|---------|------------|
| Date: | Revision: | Drawn | Checked | Authorised |
| 17/02/2022 | 1286 - AG - 06_04_04_001 | POC | AC | HW |
| - | - | - | - | - |



T: +353 (0) 65 689 2441
E: info@inisenv.ie
W: www.inisecology.com
W: www.inisenv.ie

INIS Ecology
Suite 11, Shannon Commercial Properties,
Information Age Park, Gort Road,
Ennis, Co. Clare

Service Layer Credits: ©OpenStreetMap (and) contributors, CC-BY-SA
Source: Esri, Maxar, GeoEye, Earthstar Geographics, CNES/Airbus DS, USDA, USGS, AeroGRID, IGN, and the GIS User Community



Client: DBFL

Project: The Boyne Greenway:
Drogheda to Mornington

Title: Low Tide Count OZL03
11/01/2022



Legend:

- Water Bird Activity Area
- Low Tide Count Subsite VPs
- Count Subsites
- Boyne Greenway Route

Activity Code:

(F) = Foraging
(R) = Roosting/Other

Species ID Code:

T. = Teal

For illustrative purposes only. Map not to scale

COPYRIGHT ©
INIS Ecology
All rights reserved. No part of this work may be modified or reproduced or copied in any form or by any means - graphics, electronic or mechanical, including photocopying, recording, taping or information and retrieval system, or used for any purpose than its designed purpose, without written permission of INIS Environmental Consultants Ltd

| Date: | Revision: | Drawn | Checked | Authorised |
|------------|-------------------------|-------|---------|------------|
| 17/02/2022 | 1286 - AG - 06 _04 _002 | POC | AC | HW |
| - | - | - | - | - |

Inis

T: +353 (0) 65 689 2441
E: info@inisenv.ie
W: www.inisecology.com
W: www.inisenv.ie

INIS Ecology
Suite 11, Shannon Commercial Properties,
Information Age Park, Gort Road,
Ennis, Co. Clare



Client: DBFL

Project: The Boyne Greenway:
Drogheda to Mornington

Title: Low Tide Count OZL04
11/01/2022



Legend:

Nil Sightings

▲ Low Tide Count Subsite VPs

□ Count Subsites

— Boyne Greenway Route

For illustrative purposes only. Map not to scale

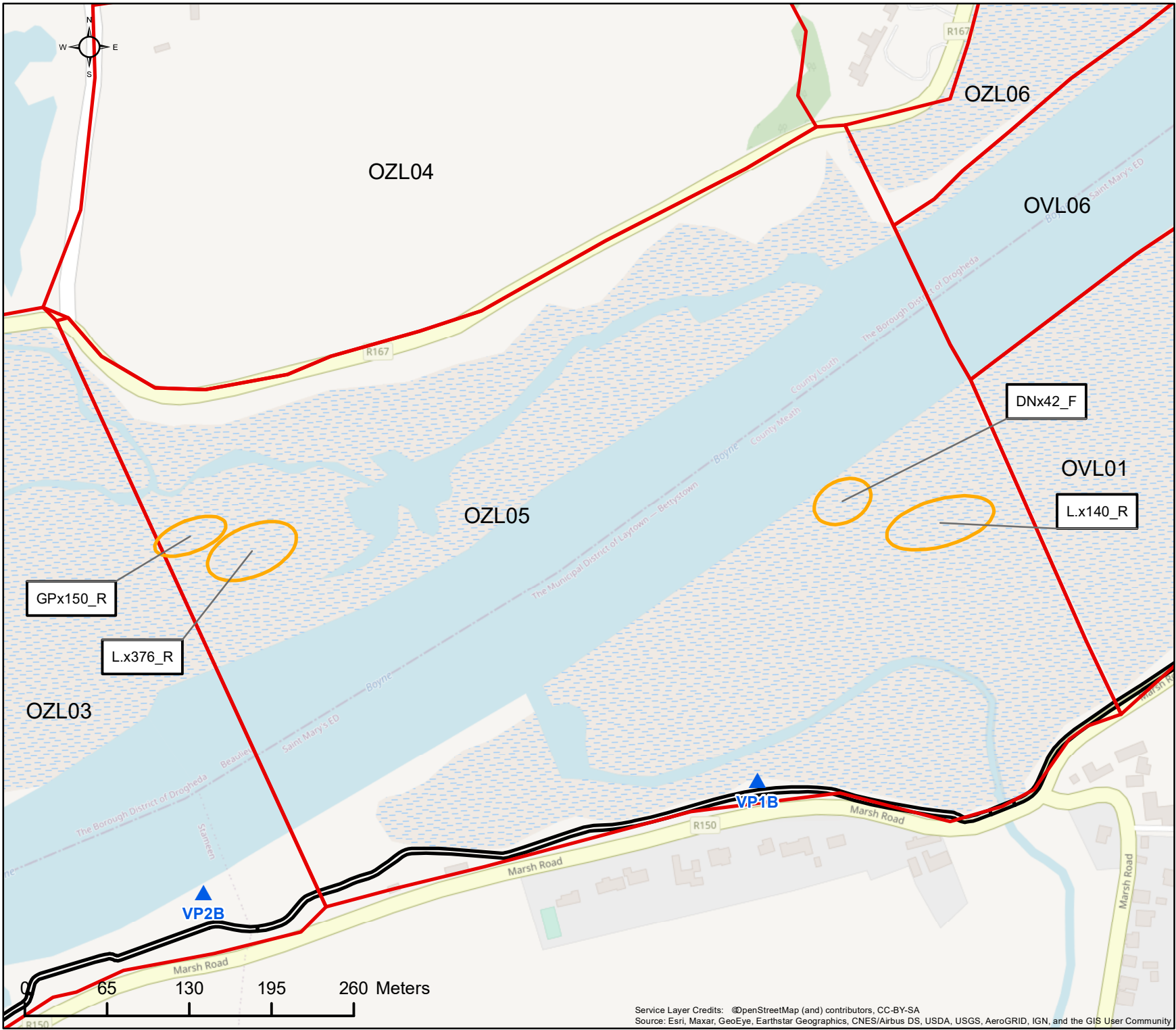
COPYRIGHT ©
INIS Ecology
All rights reserved. No part of this work may be modified or reproduced or copied in any form or by any means - graphics, electronic or mechanical, including photocopying, recording, taping or information and retrieval system, or used for any purpose than its designed purpose, without written permission of INIS Environmental Consultants Ltd

| Date: | Revision: | Drawn | Checked | Authorised |
|------------|--------------------------|-------|---------|------------|
| 17/02/2022 | 1286 - AG - 06_04_04_013 | POC | AC | HW |
| - | - | - | - | - |

Inis

T: +353 (0) 65 689 2441
E: info@inisenv.ie
W: www.inisecology.com
W: www.inisenv.ie

INIS Ecology
Suite 11, Shannon Commercial Properties,
Information Age Park, Gort Road,
Ennis, Co. Clare



Client: DBFL

Project: The Boyne Greenway:
Drogheda to Mornington

Title: Low Tide Count OZL05
11/01/2022



Legend:

- Low Tide Count Results
- Low Tide Count Subsite VPs
- Count Subsites
- Boyne Greenway Route

Activity Code:

(F) = Foraging
(R) = Roosting/Other

Species ID Code:

DN = Dunlin
GP = Golden Plover
L = Lapwing

For illustrative purposes only. Map not to scale

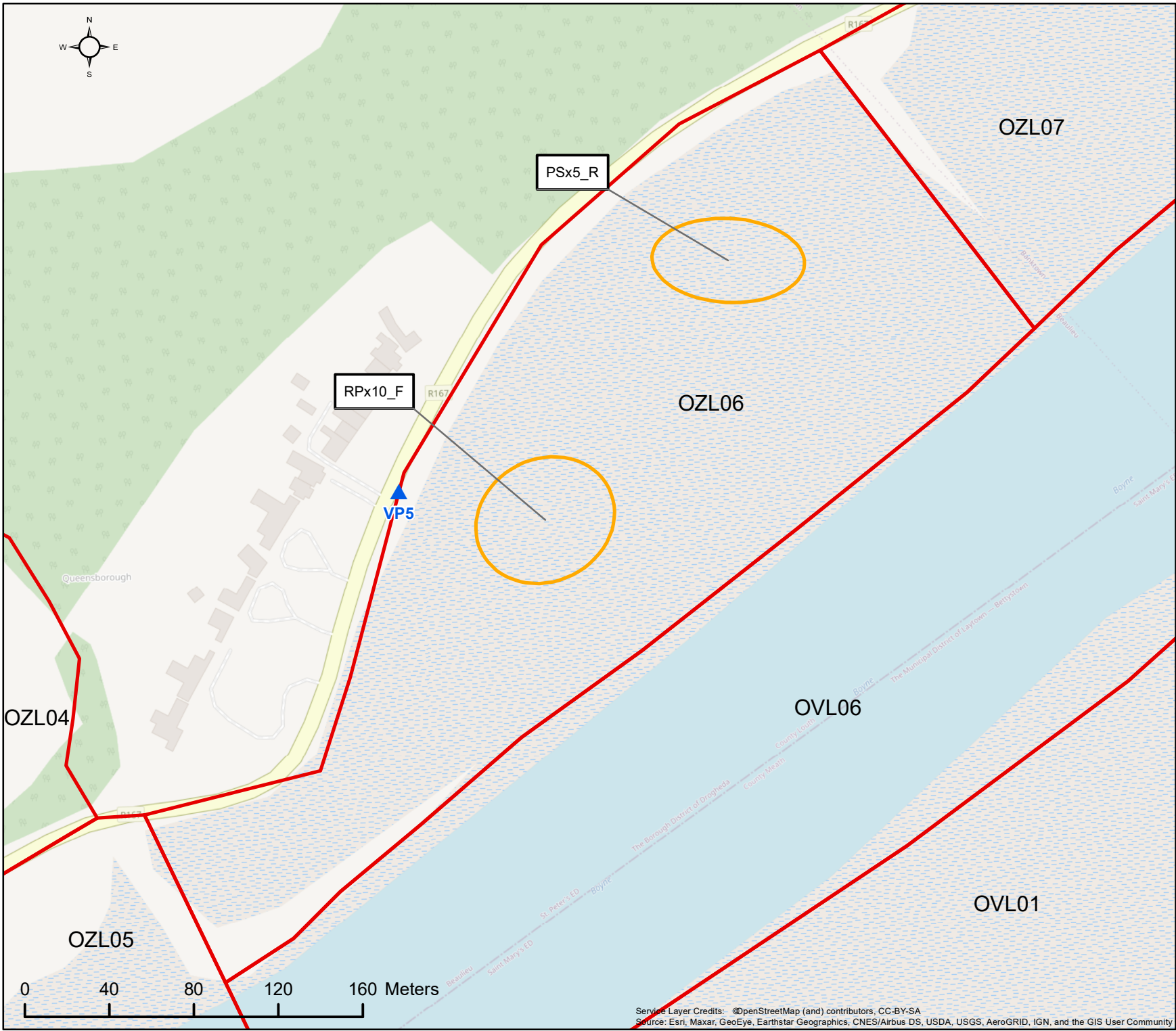
COPYRIGHT ©
INIS Ecology
All rights reserved. No part of this work may be modified or reproduced or copied in any form or by any means - graphics, electronic or mechanical, including photocopying, recording, taping or information and retrieval system, or used for any purpose than its designed purpose, without written permission of INIS Environmental Consultants Ltd

| Date: | Revision: | Drawn | Checked | Authorised |
|------------|----------------------------|-------|---------|------------|
| 15/02/2022 | 1286 - AG - 06 _04 _04_003 | POC | AC | HW |
| - | - | - | - | - |

Inis

T: +353 (0) 65 689 2441
E: info@inisenv.ie
W: www.inisecology.com
W: www.inisenv.ie

INIS Ecology
Suite 11, Shannon Commercial Properties,
Information Age Park, Gort Road,
Ennis, Co. Clare



Client: DBFL

Project: The Boyne Greenway:
Drogheda to Mornington

Title: Low Tide Count OZL06
11/01/2022

Legend:

- Low Tide Count Results
- Low Tide Count Subsite VPs
- Count Subsites
- Boyne Greenway Route

Activity Code:
(F) = Foraging
(R) = Roosting/Other

Species ID Code:
PS = Purple Sandpiper
RP = Ringed Plover

For illustrative purposes only. Map not to scale

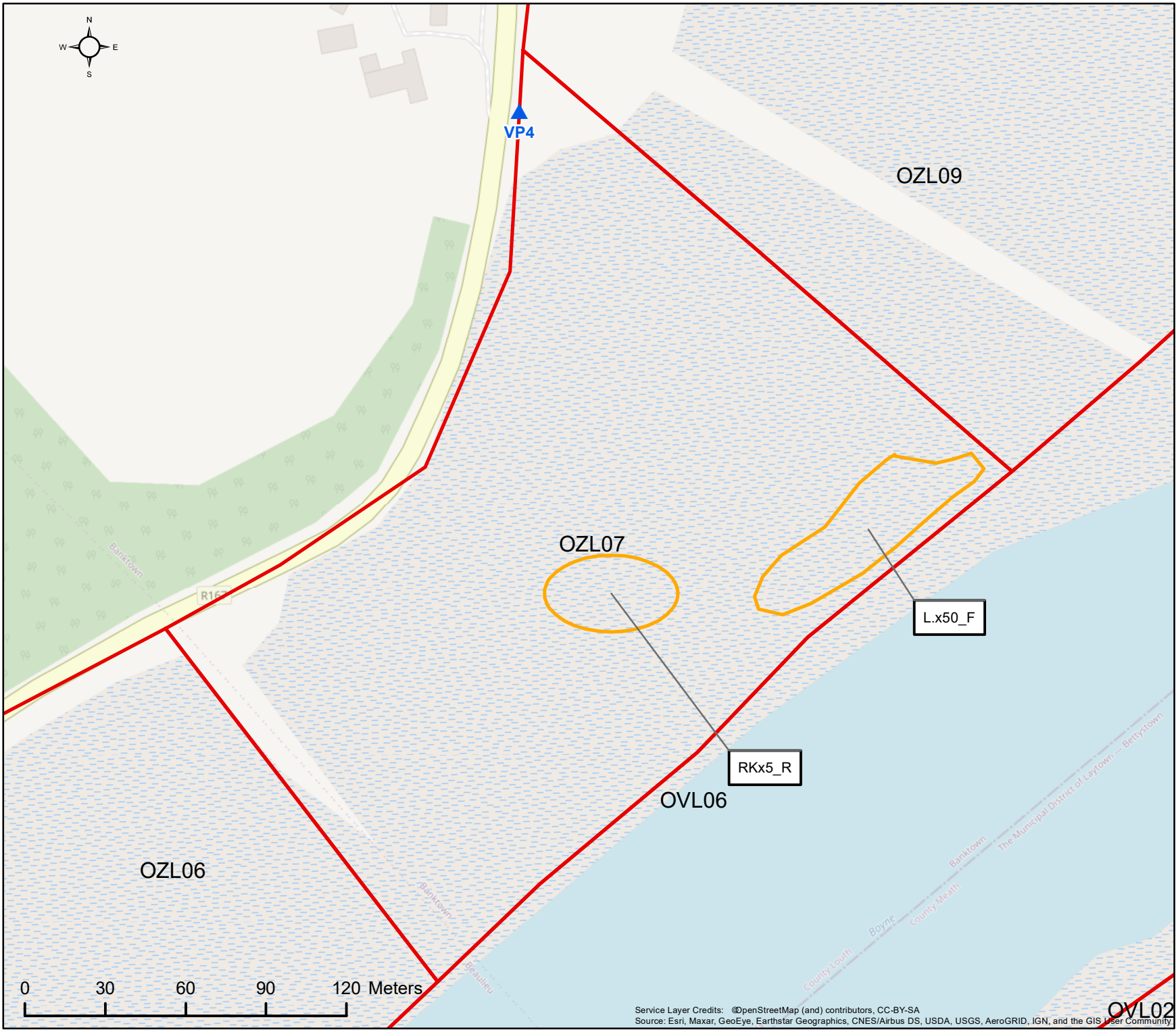
COPYRIGHT ©
INIS Ecology
All rights reserved. No part of this work may be modified or reproduced or copied in any form or by any means - graphics, electronic or mechanical, including photocopying, recording, taping or information and retrieval system, or used for any purpose than its designed purpose, without written permission of INIS Environmental Consultants Ltd

| Date: | Revision: | Drawn | Checked | Authorised |
|------------|----------------------------|-------|---------|------------|
| 17/02/2022 | 1286 - AG - 06 _04 _04_004 | POC | AC | HW |
| - | - | - | - | - |

INIS Ecology
Suite 11, Shannon Commercial Properties,
Information Age Park, Gort Road,
Ennis, Co. Clare

T: +353 (0) 65 689 2441
E: info@inisenv.ie
W: www.inisecology.com
W: www.inisenv.ie

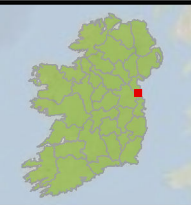
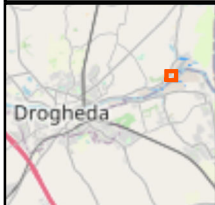
Service Layer Credits: ©OpenStreetMap (and) contributors, CC-BY-SA
Source: Esri, Maxar, GeoEye, Earthstar Geographics, CNES/Airbus DS, USDA, USGS, AeroGRID, IGN, and the GIS User Community



Client: DBFL

Project: The Boyne Greenway:
Drogheda to Mornington

Title: Low Tide Count OZL07
11012022



Legend:

- Low Tide Count Results
- Low Tide Count Subsite VPs
- Count Subsites
- Boyne Greenway Route

Activity Code:

(F) = Foraging
(R) = Roosting/Other

Species ID Code:

L. = Lapwing
RK = Redshank

For illustrative purposes only. Map not to scale

COPYRIGHT ©
INIS Ecology
All rights reserved. No part of this work may be modified or reproduced or copied in any form or by any means - graphics, electronic or mechanical, including photocopying, recording, taping or information and retrieval system, or used for any purpose than its designed purpose, without written permission of INIS Environmental Consultants Ltd

| Date: | Revision: | Drawn | Checked | Authorised |
|------------|--------------------------|-------|---------|------------|
| 17/02/2022 | 1286 - AG - 06_04_04_005 | POC | AC | HW |
| - | - | - | - | - |

Inis

T: +353 (0) 65 689 2441
E: info@inisenv.ie
W: www.inisecology.com
W: www.inisenv.ie

INIS Ecology
Suite 11, Shannon Commercial Properties,
Information Age Park, Gort Road,
Ennis, Co. Clare



Client: DBFL

Project: The Boyne Greenway:
Drogheda to Mornington

Title: Low Tide Count OZL08
14/12/2021



Legend:

- Low Tide Count Results
- ▲ Low Tide Count Subsite VPs
- Count Subsites
- Boyne Greenway Route

Activity Code:

(F) = Foraging
(R) = Roosting/Other

Species ID Code:

HG = Herring Gull

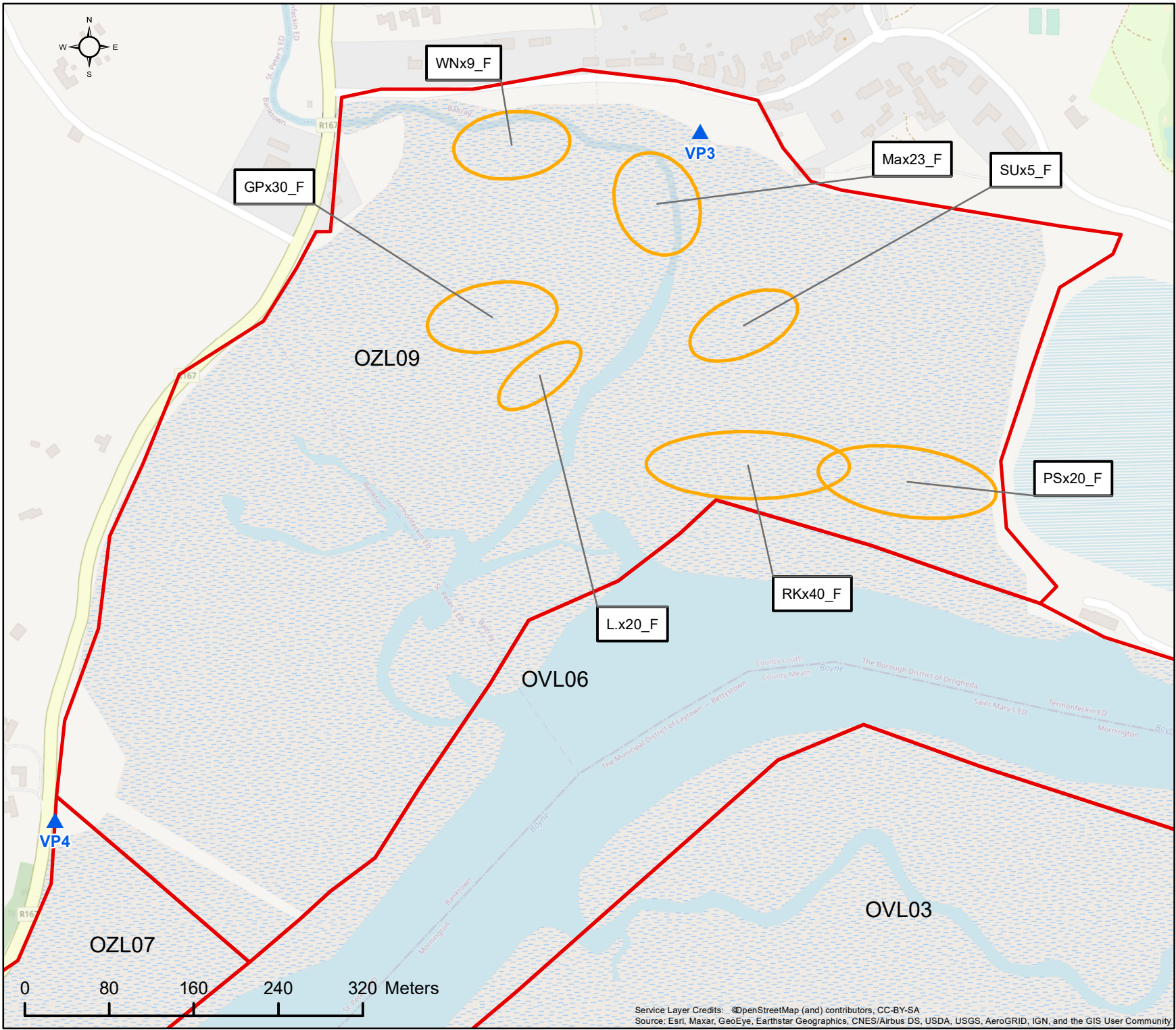
For illustrative purposes only. Map not to scale

COPYRIGHT ©
INIS Ecology
All rights reserved. No part of this work may be modified or reproduced or copied in any form or by any means - graphics, electronic or mechanical, including photocopying, recording, taping or information and retrieval system, or used for any purpose than its designed purpose, without written permission of INIS Environmental Consultants Ltd

| Date: | Revision: | Drawn | Checked | Authorised |
|------------|--------------------------|-------|---------|------------|
| 17/02/2022 | 1286 - AG - 06_04_02_013 | POC | AC | HW |
| - | - | - | - | - |

Inis
INIS Ecology
Suite 11, Shannon Commercial Properties,
Information Age Park, Gort Road,
Ennis, Co. Clare

T: +353 (0) 65 689 2441
E: info@inisenv.ie
W: www.inisecology.com
W: www.inisenv.ie



Client: DBFL

Project: The Boyne Greenway:
Drogheda to Mornington

Title: Low Tide Count OZL09
11/01/2022



Legend:

- Low Tide Count Results
- Low Tide Count Subsite VPs
- Count Subsites
- Boyne Greenway Route

Activity Code:

(F) = Foraging
(R) = Roosting/Other

Species ID Code:

GP = Golden Plover
L. = Lapwing
MA = Mallard
PS = Purple Sandpiper
RK = Redshank
SU = Shelduck
WN = Wigeon

For illustrative purposes only. Map not to scale

COPYRIGHT ©
INIS Ecology
All rights reserved. No part of this work may be modified or reproduced or copied in any form or by any means - graphics, electronic or mechanical, including photocopying, recording, taping or information and retrieval system, or used for any purpose than its designed purpose, without written permission of INIS Environmental Consultants Ltd

| Date: | Revision: | Drawn | Checked | Authorised |
|------------|--------------------------|-------|---------|------------|
| 17/02/2022 | 1286 - AG - 06_04_04_007 | POC | AC | HW |
| - | - | - | - | - |

Inis

T: +353 (0) 65 689 2441
E: info@inisenv.ie
W: www.inisecology.com
W: www.inisenv.ie

INIS Ecology
Suite 11, Shannon Commercial Properties,
Information Age Park, Gort Road,
Ennis, Co. Clare