








Client: DBFL

Project: The Boyne Greenway:
Drogheda to Mornington

Title: Little Tern Survey Results
April to September 2021

Legend:


-  Little Tern Flightline June 2021
-  Little Tern Flightline July 2021
-  Boyne Greenway Route

For illustrative purposes only. Map not to scale

COPYRIGHT ©
INIS Ecology

All rights reserved. No part of this work may be modified or reproduced or copied in any form or by any means - graphics, electronic or mechanical, including photocopying, recording, taping or information and retrieval system, or used for any purpose than its designed purpose, without written permission of INIS Environmental Consultants Ltd

Date:	Revision:	Drawn	Checked	Authorised
10/02/2022	1286 - AG - 06_05_04_001	POC	AC	HW
-	-	-	-	-



T: +353 (0) 65 689 2441
E: info@inisenv.ie
W: www.inisecology.com
W: www.inisenv.ie

INIS Ecology
Suite 11, Shannon Commercial Properties,
Information Age Park, Gort Road,
Ennis, Co. Clare

Service Layer Credits: ©OpenStreetMap (and) contributors, CC-BY-SA
Source: Esri, Maxar, GeoEye, Earthstar Geographics, CNES/Airbus DS, USDA, USGS, AeroGRID, IGN, and the GIS User Community