

Client: DBFL

Project: The Boyne Greenway:
Drogheda to Mornington

Title: VP1 Migration Survey 22/03/21
Time: 08:29 to 09:29 Tide: Falling
Count Section: OZL02.



Legend:

- Water Bird Activity Area
- Water Bird Count Subsite VPs
- Count Subsites
- Boyne Greenway Route

Activity Code:

(F) = Foraging
(R) = Roosting/Other

Species ID Code:

HC = Hooded Crow

For illustrative purposes only. Map not to scale

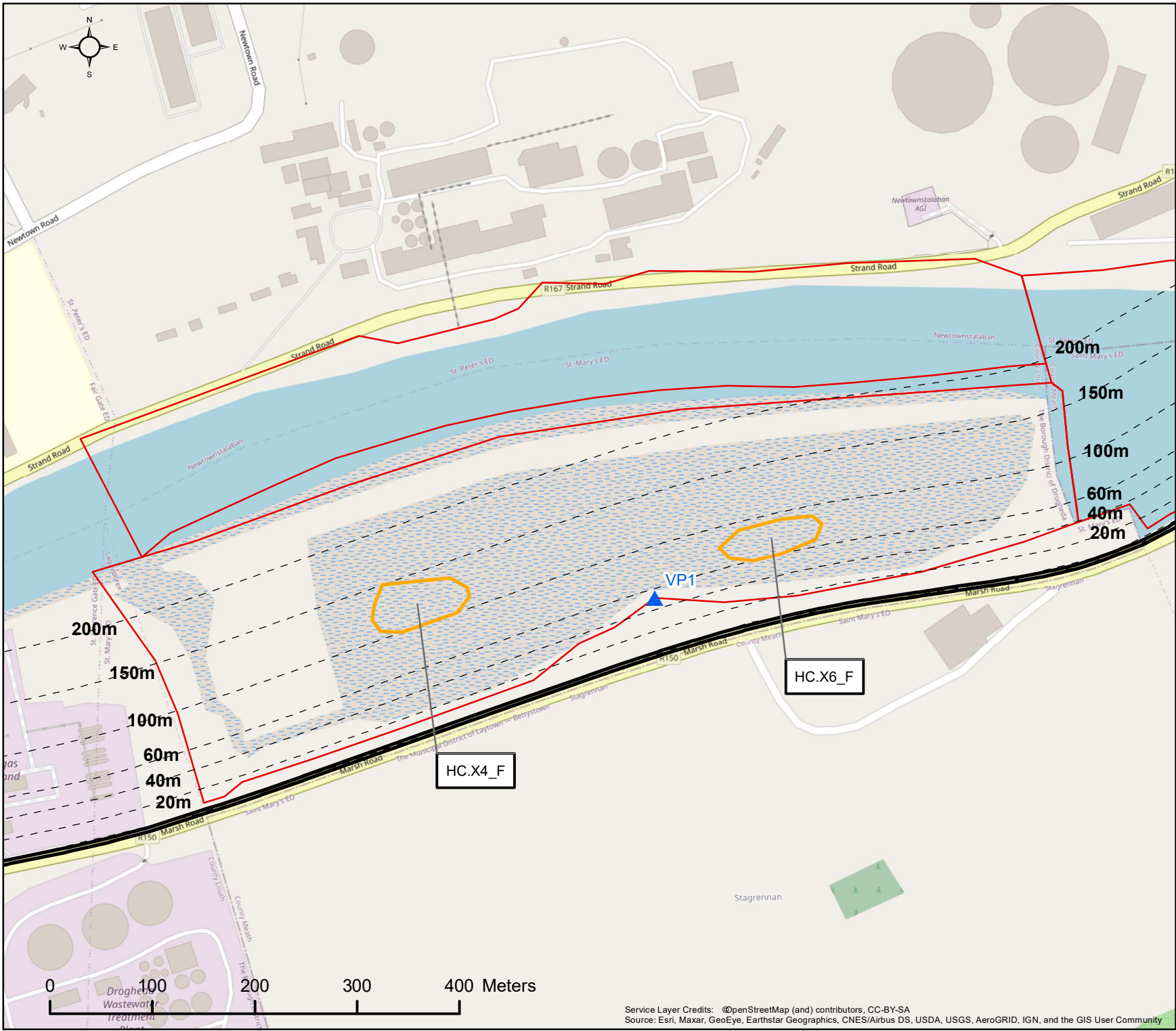
COPYRIGHT ©
INIS Ecology
All rights reserved. No part of this work may be modified or reproduced or copied in any form or by any means - graphics, electronic or mechanical, including photocopying, recording, taping or information and retrieval system, or used for any purpose than its designed purpose, without written permission of INIS Environmental Consultants Ltd

Date:	Revision:	Drawn	Checked	Authorised
05/08/2021	1286-AG-06_03_02_01_001	EOC	POC	HW
-	-	-	-	-

Inis

T: +353 (0) 65 689 2441
E: info@inisenv.ie
W: www.inisecology.com
W: www.inisenv.ie

INIS Ecology
Suite 11, Shannon Commercial Properties,
Information Age Park, Gort Road,
Ennis, Co. Clare



Client: DBFL

Project: The Boyne Greenway:
Drogheda to Mornington

Title: VP1 Migration Survey 22/03/21
Time: 10:29 to 11.29 Tide: Falling
Count Section: OZL02.



Legend:

- Water Bird Activity Area
- Water Bird Count Subsite VPs
- Count Subsites
- Boyne Greenway Route

Activity Code:
(F) = Foraging
(R) = Roosting/Other

Species ID Code:
HC = Hooded Crow

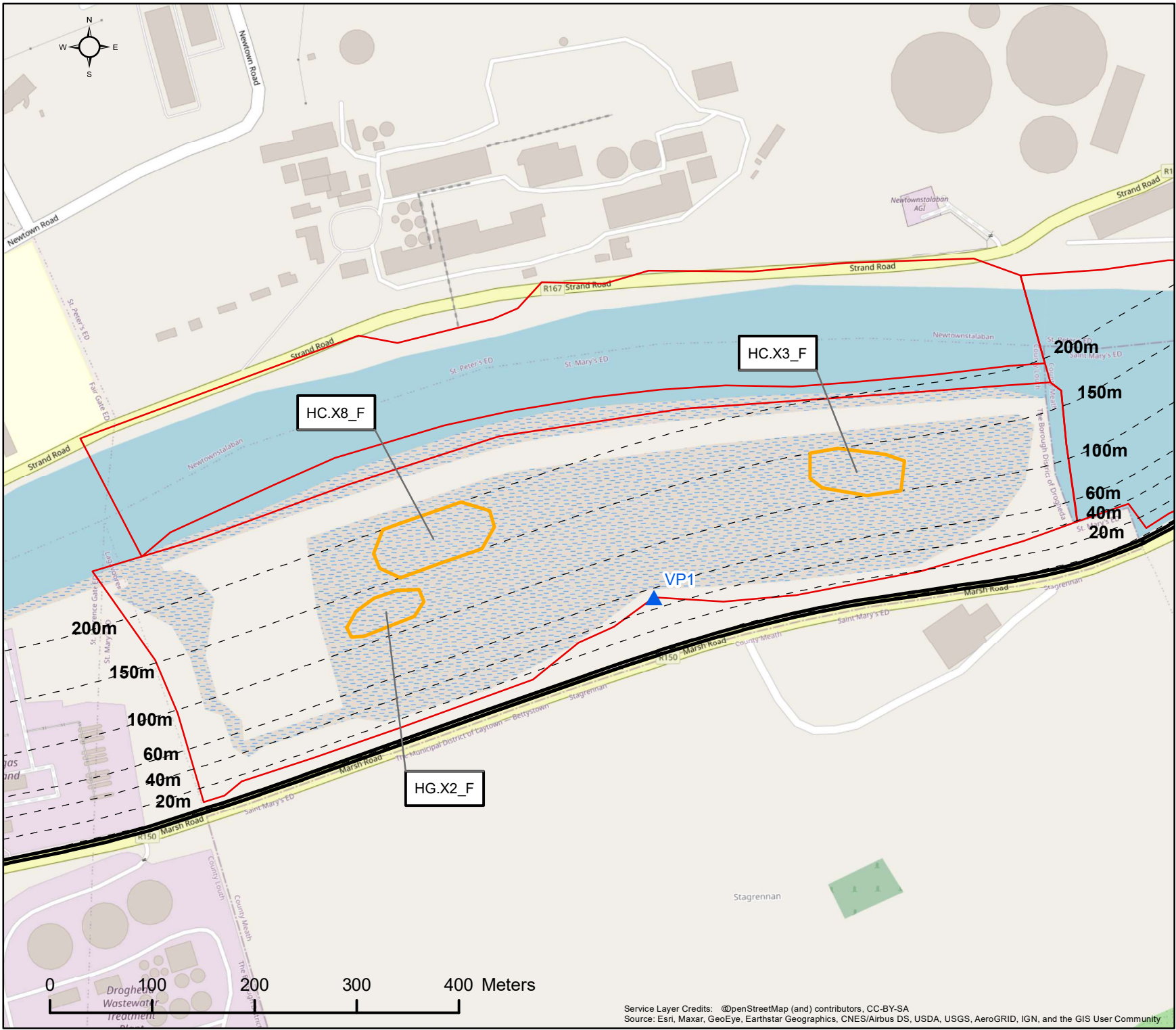
For illustrative purposes only. Map not to scale

COPYRIGHT ©
INIS Ecology
All rights reserved. No part of this work may be modified or reproduced or copied in any form or by any means - graphics, electronic or mechanical, including photocopying, recording, taping or information and retrieval system, or used for any purpose than its designed purpose, without written permission of INIS Environmental Consultants Ltd

Date:	Revision:	Drawn	Checked	Authorised
01/02/2022	1286-AG-06_03_01_003	EOC	POC	HW
-	-	-	-	-

Inis
INIS Ecology
Suite 11, Shannon Commercial Properties,
Information Age Park, Gort Road,
Ennis, Co. Clare

T: +353 (0) 65 689 2441
E: info@inisenv.ie
W: www.inisecology.com
W: www.inisenv.ie



Client: DBFL

Project: The Boyne Greenway:
Drogheda to Mornington

Title: VP1 Migration Survey 22/03/21
Time: 11:29 to 12.29 Tide: Low
Count Section: OZL02.



Legend:

- Water Bird Activity Area
- Water Bird Count Subsite VPs
- Count Subsites
- Boyne Greenway Route

Activity Code:

(F) = Foraging
(R) = Roosting/Other

Species ID Code:

HC = Hooded Crow
HG = Herring Gull

For illustrative purposes only. Map not to scale

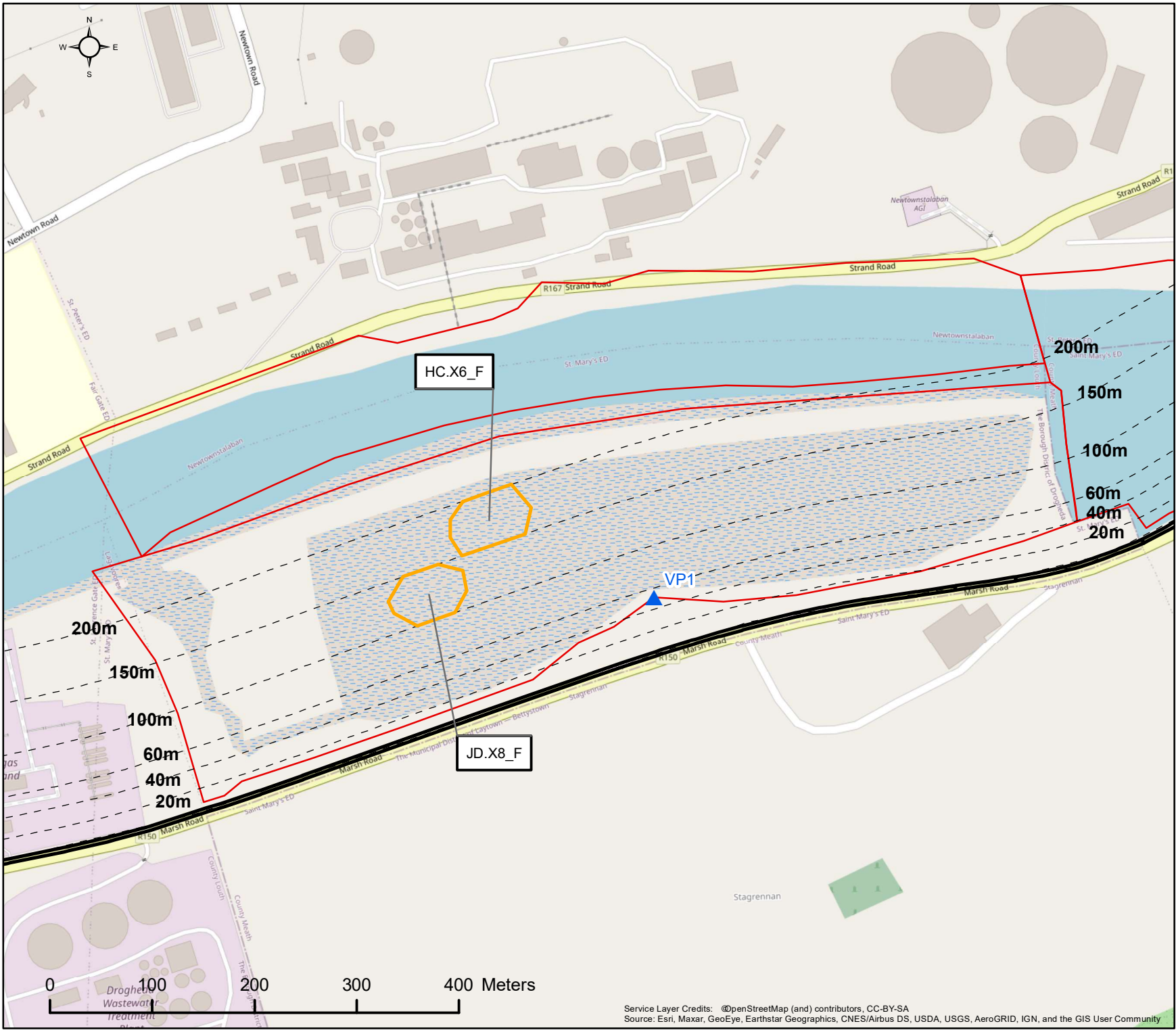
COPYRIGHT ©
INIS Ecology
All rights reserved. No part of this work may be modified or reproduced or copied in any form or by any means - graphics, electronic or mechanical, including photocopying, recording, taping or information and retrieval system, or used for any purpose than its designed purpose, without written permission of INIS Environmental Consultants Ltd

Date:	Revision:	Drawn	Checked	Authorised
01/02/2022	1286-AG-06_03_01_004	EOC	POC	HW
-	-	-	-	-

Inis

T: +353 (0) 65 689 2441
E: info@inisenv.ie
W: www.inisecology.com
W: www.inisenv.ie

INIS Ecology
Suite 11, Shannon Commercial Properties,
Information Age Park, Gort Road,
Ennis, Co. Clare



Client: DBFL

Project: The Boyne Greenway:
Drogheda to Mornington

Title: VP1 Migration Survey 22/03/21
Time: 12:29 to 13.29 Tide: Rising
Count Section: OZL02.



Legend:

- Water Bird Activity Area
- Water Bird Count Subsite VPs
- Count Subsites
- Boyne Greenway Route

Activity Code:

(F) = Foraging
(R) = Roosting/Other

Species ID Code:

HC = Hooded Crow
JD = Jackdaw

For illustrative purposes only. Map not to scale

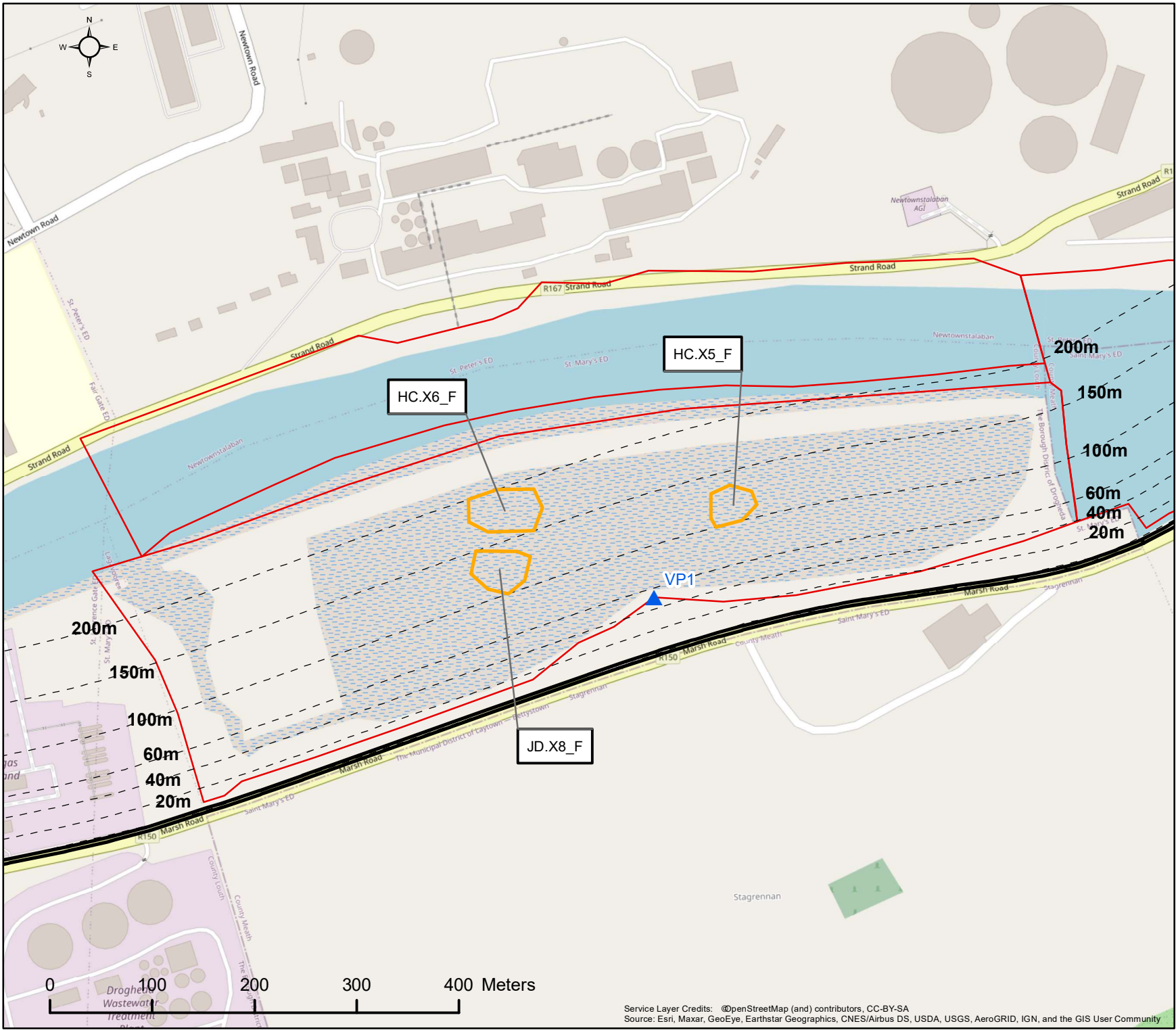
COPYRIGHT ©
INIS Ecology
All rights reserved. No part of this work may be modified or reproduced or copied in any form or by any means - graphics, electronic or mechanical, including photocopying, recording, taping or information and retrieval system, or used for any purpose than its designed purpose, without written permission of INIS Environmental Consultants Ltd

Date:	Revision:	Drawn	Checked	Authorised
01/02/2022	1286-AG-06_03_01_005	POC	AC	HW
-	-	-	-	-

Inis

T: +353 (0) 65 689 2441
E: info@inisenv.ie
W: www.inisecology.com
W: www.inisenv.ie

INIS Ecology
Suite 11, Shannon Commercial Properties,
Information Age Park, Gort Road,
Ennis, Co. Clare



Client: DBFL

Project: The Boyne Greenway:
Drogheda to Mornington

Title: VP1 Migration Survey 22/03/21
Time: 14:29 to 15.29 Tide: Rising
Count Section: OZL02.



Legend:

- Water Bird Activity Area
- Water Bird Count Subsite VPs
- Count Subsites
- Boyne Greenway Route

Activity Code:

(F) = Foraging
(R) = Roosting/Other

Species ID Code:

HC = Hooded Crow
JD = Jackdaw

For illustrative purposes only. Map not to scale

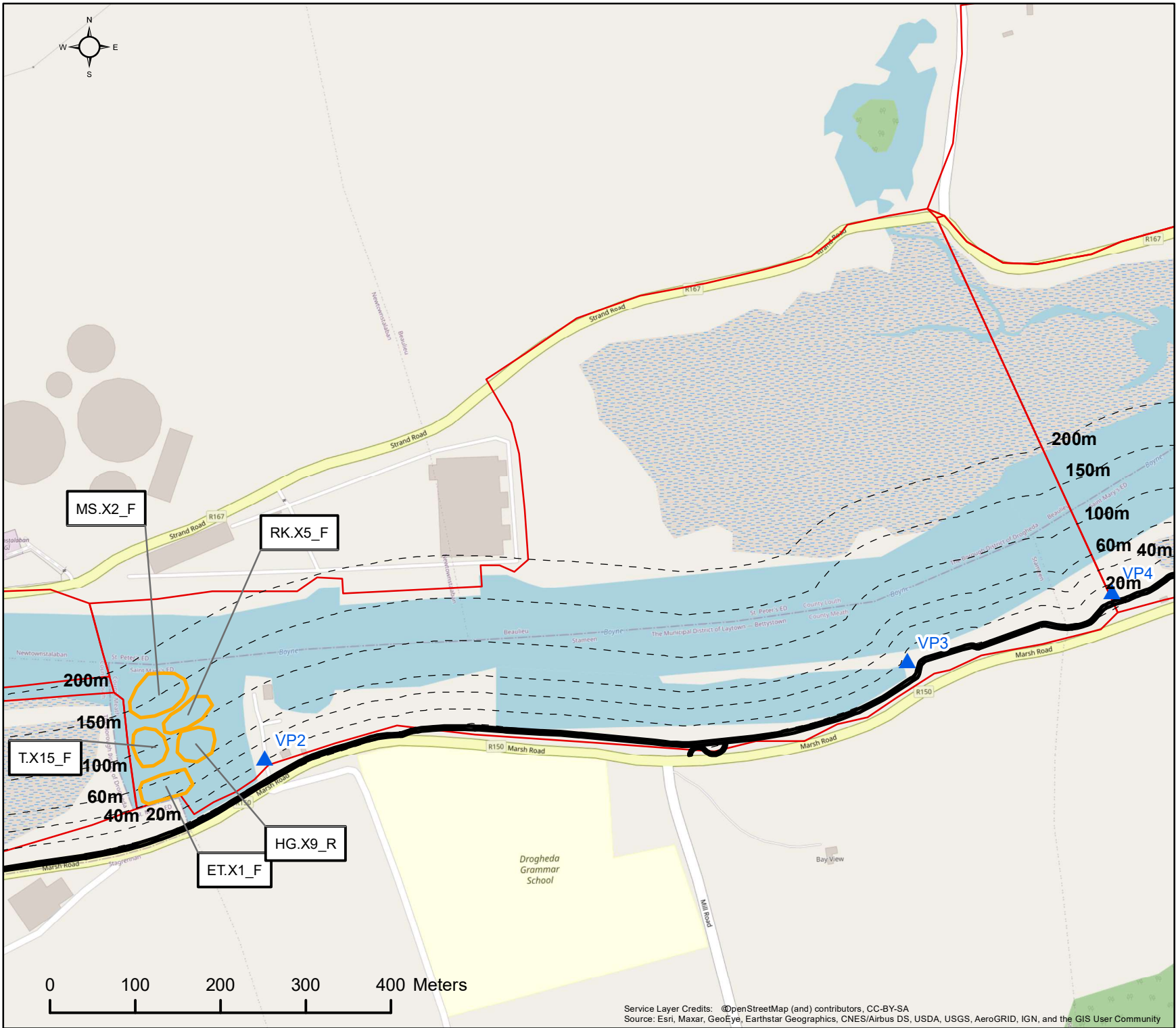
COPYRIGHT ©
INIS Ecology
All rights reserved. No part of this work may be modified or reproduced or copied in any form or by any means - graphics, electronic or mechanical, including photocopying, recording, taping or information and retrieval system, or used for any purpose than its designed purpose, without written permission of INIS Environmental Consultants Ltd

Date:	Revision:	Drawn	Checked	Authorised
01/02/2022	1286-AG-06_03_01_007	POC	AC	HW
-	-	-	-	-

Inis

T: +353 (0) 65 689 2441
E: info@inisenv.ie
W: www.inisecology.com
W: www.inisenv.ie

INIS Ecology
Suite 11, Shannon Commercial Properties,
Information Age Park, Gort Road,
Ennis, Co. Clare



Client: DBFL

Project: The Boyne Greenway:
Drogheda to Mornington

Title: VP2 Migration Survey 23/03/21
Time: 09:53 to 10:53 Tide: Falling
Count Section: OZL03



Legend:

- Water Bird Activity Area
- Water Bird Count Subsite VPs
- Boyne Greenway Route
- Count Subsites

Activity Code:

(F) = Foraging
(R) = Roosting/Other

Species ID Code:

ET= Little Egret
HG = Herring Gull
MS = Mute Swan
RK = Redshank
T. = Teal

For illustrative purposes only. Map not to scale

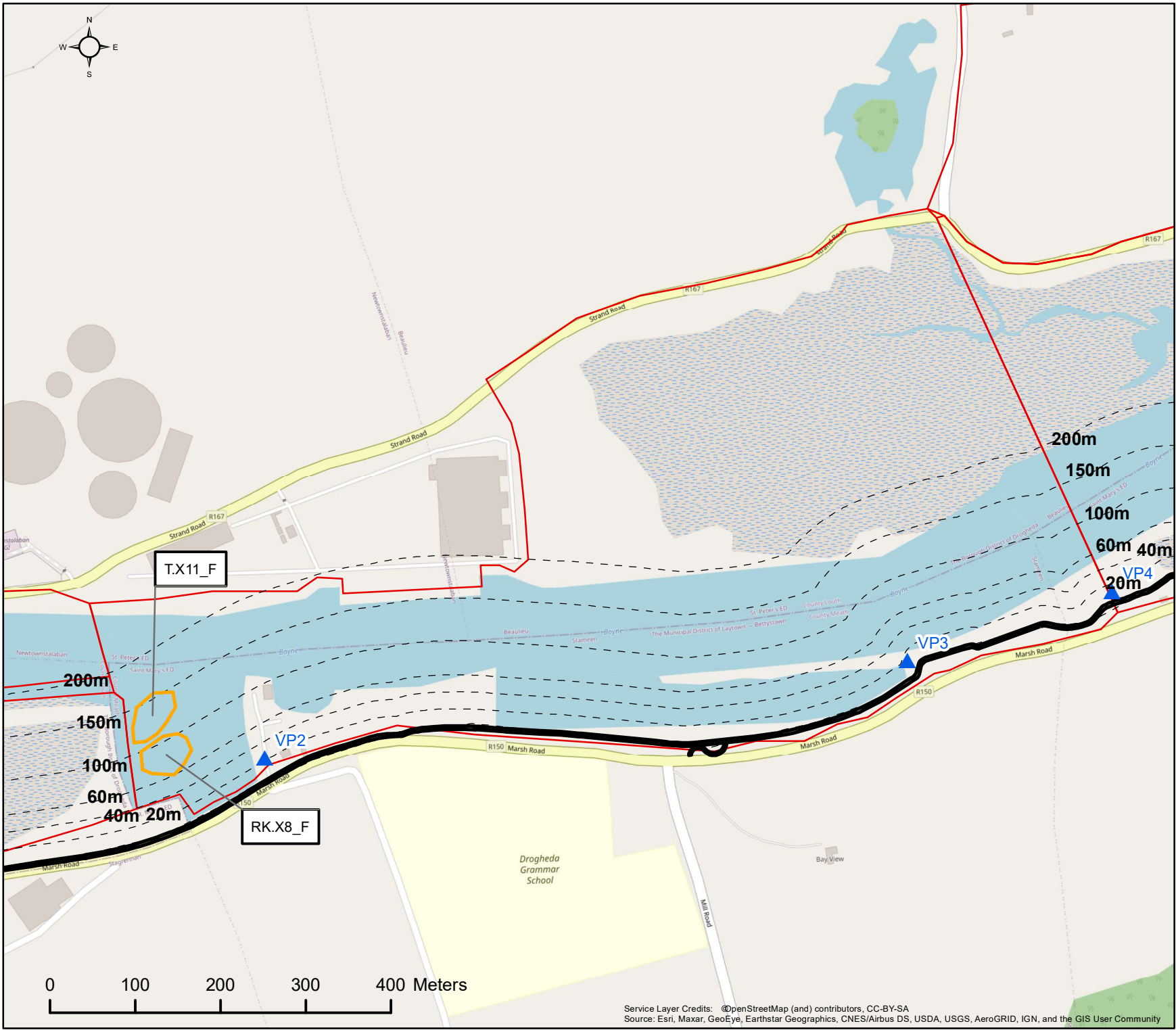
COPYRIGHT ©
INIS Ecology
All rights reserved. No part of this work may be modified or reproduced or copied in any form or by any means - graphics, electronic or mechanical, including photocopying, recording, taping or information and retrieval system, or used for any purpose than its designed purpose, without written permission of INIS Environmental Consultants Ltd

Date:	Revision:	Drawn	Checked	Authorised
01/02/2022	1286-AG-06_03_01_01_007	POC	DOC	HW
-	-	-	-	-

Inis

T: +353 (0) 65 689 2441
E: info@inisenv.ie
W: www.inisecology.com
W: www.inisenv.ie

INIS Ecology
Suite 11, Shannon Commercial Properties,
Information Age Park, Gort Road,
Ennis, Co. Clare



Client: DBFL

Project: The Boyne Greenway:
Drogheda to Mornington

Title: VP2 Migration Survey 23/03/21
Time: 10:53 to 11:53 Tide: Falling
Count Section: OZL03



Legend:

- Water Bird Activity Area
- Water Bird Count Subsite VPs
- Boyne Greenway Route
- Count Subsites

Activity Code:

(F) = Foraging
(R) = Roosting/Other

Species ID Code:

RK = Redshank
T. = Teal

For illustrative purposes only. Map not to scale

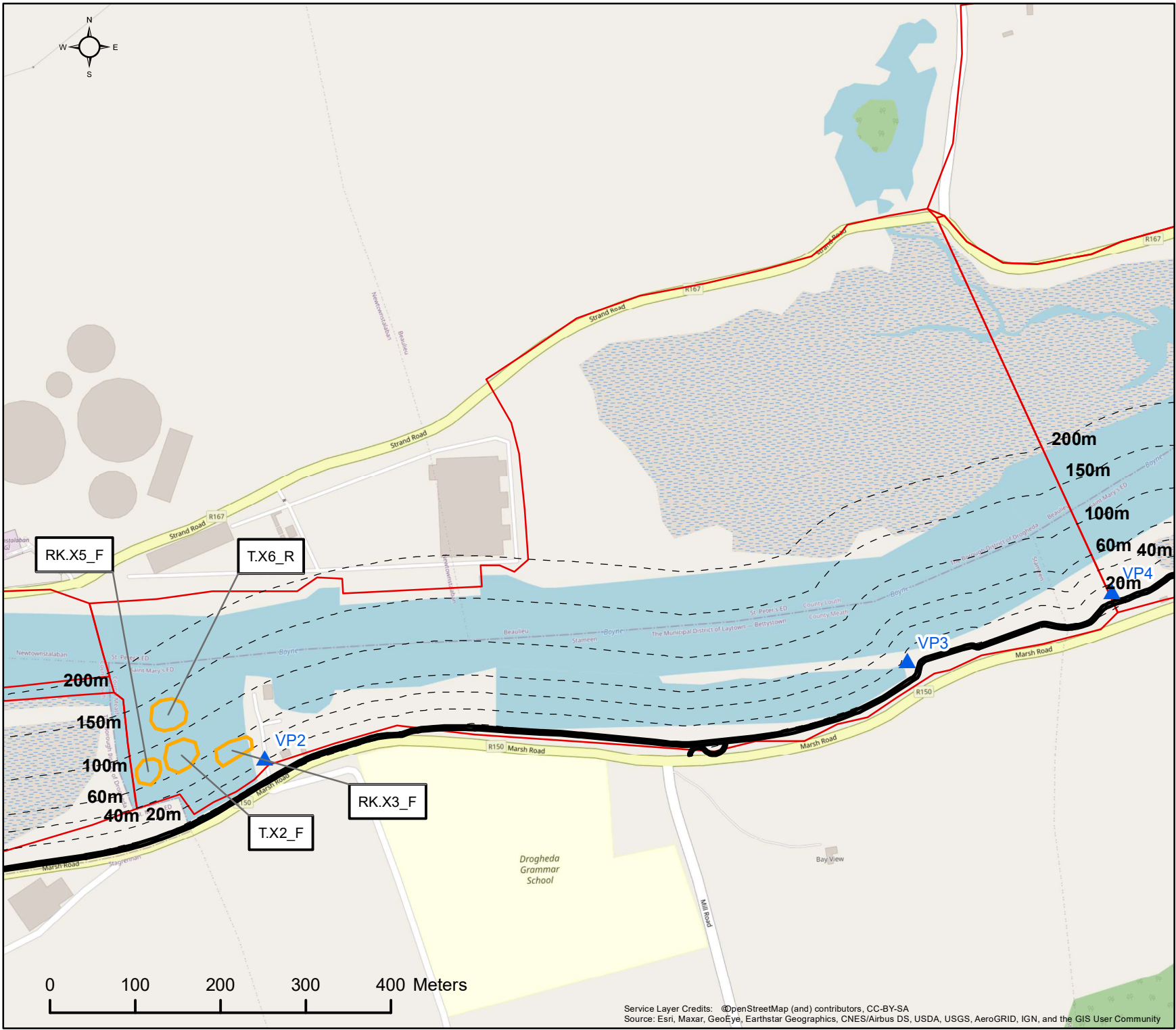
COPYRIGHT ©
INIS Ecology
All rights reserved. No part of this work may be modified or reproduced or copied in any form or by any means - graphics, electronic or mechanical, including photocopying, recording, taping or information and retrieval system, or used for any purpose than its designed purpose, without written permission of INIS Environmental Consultants Ltd

Date:	Revision:	Drawn	Checked	Authorised
01/02/2022	1286-AG-06_03_02_002	POC	AC	HW
-	-	-	-	-

Inis

T: +353 (0) 65 689 2441
E: info@inisenv.ie
W: www.inisecology.com
W: www.inisenv.ie

INIS Ecology
Suite 11, Shannon Commercial Properties,
Information Age Park, Gort Road,
Ennis, Co. Clare



Client: DBFL

Project: The Boyne Greenway:
Drogheda to Mornington

Title: VP2 Migration Survey 23/03/21
Time: 11:53 to 12:53 Tide: Falling
Count Section: OZL03



Legend:

- Water Bird Activity Area
- Water Bird Count Subsite VPs
- Boyne Greenway Route
- Count Subsites

Activity Code:

(F) = Foraging
(R) = Roosting/Other

Species ID Code:

RK = Redshank
T. = Teal

For illustrative purposes only. Map not to scale

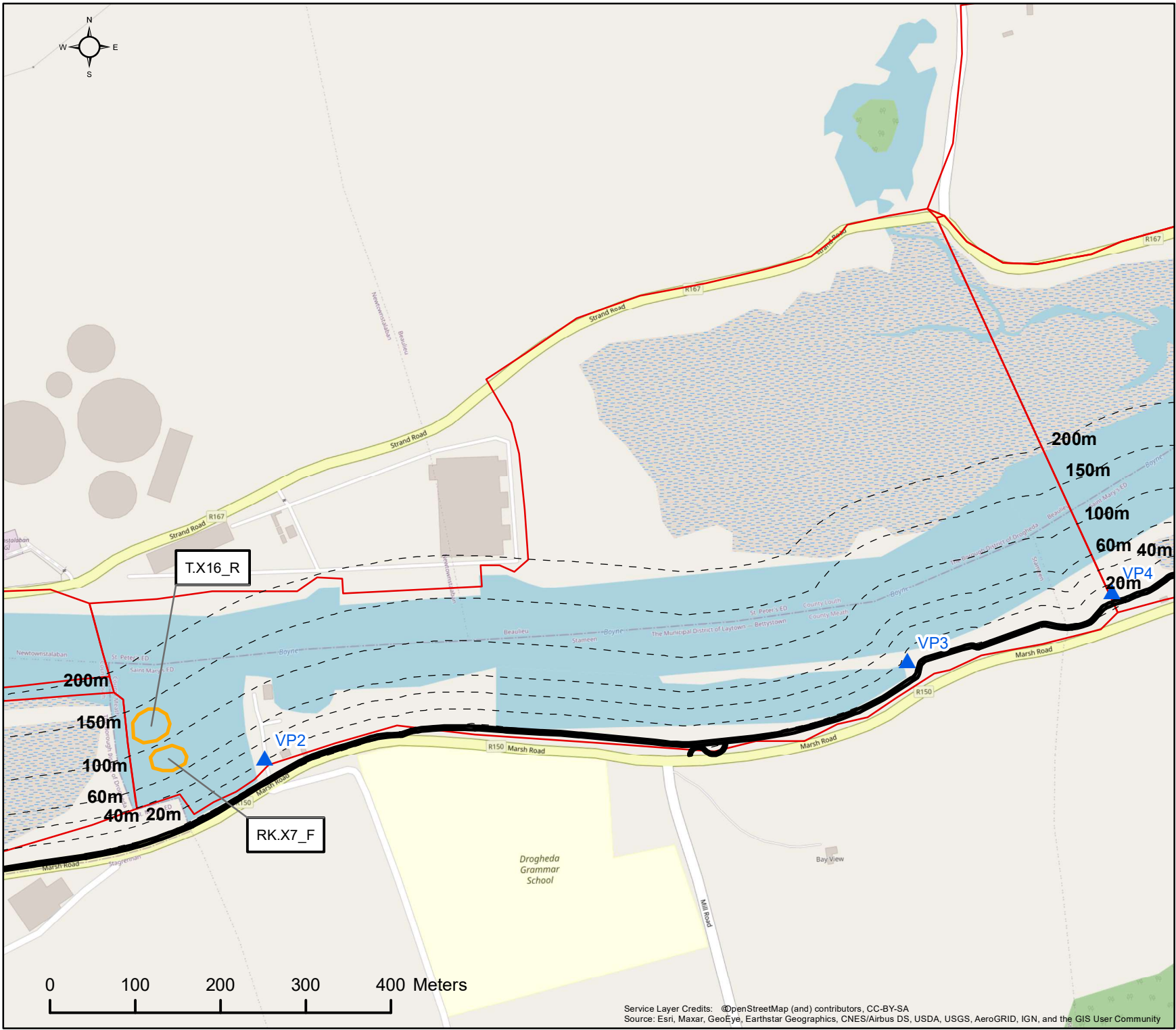
COPYRIGHT ©
INIS Ecology
All rights reserved. No part of this work may be modified or reproduced or copied in any form or by any means - graphics, electronic or mechanical, including photocopying, recording, taping or information and retrieval system, or used for any purpose than its designed purpose, without written permission of INIS Environmental Consultants Ltd

Date:	Revision:	Drawn	Checked	Authorised
01/02/2022	1286-AG-06_03_02_003	POC	AC	HW
-	-	-	-	-

Inis

T: +353 (0) 65 689 2441
E: info@inisenv.ie
W: www.inisecology.com
W: www.inisenv.ie

INIS Ecology
Suite 11, Shannon Commercial Properties,
Information Age Park, Gort Road,
Ennis, Co. Clare



Client: DBFL

Project: The Boyne Greenway:
Drogheda to Mornington

Title: VP2 Migration Survey 23/03/21
Time: 12:53 to 13:53 Tide: Low
Count Section: OZL03



Legend:

- Water Bird Activity Area
- Water Bird Count Subsite VPs
- Boyne Greenway Route
- Count Subsites

Activity Code:

(F) = Foraging
(R) = Roosting/Other

Species ID Code:

RK = Redshank
T. = Teal

For illustrative purposes only. Map not to scale

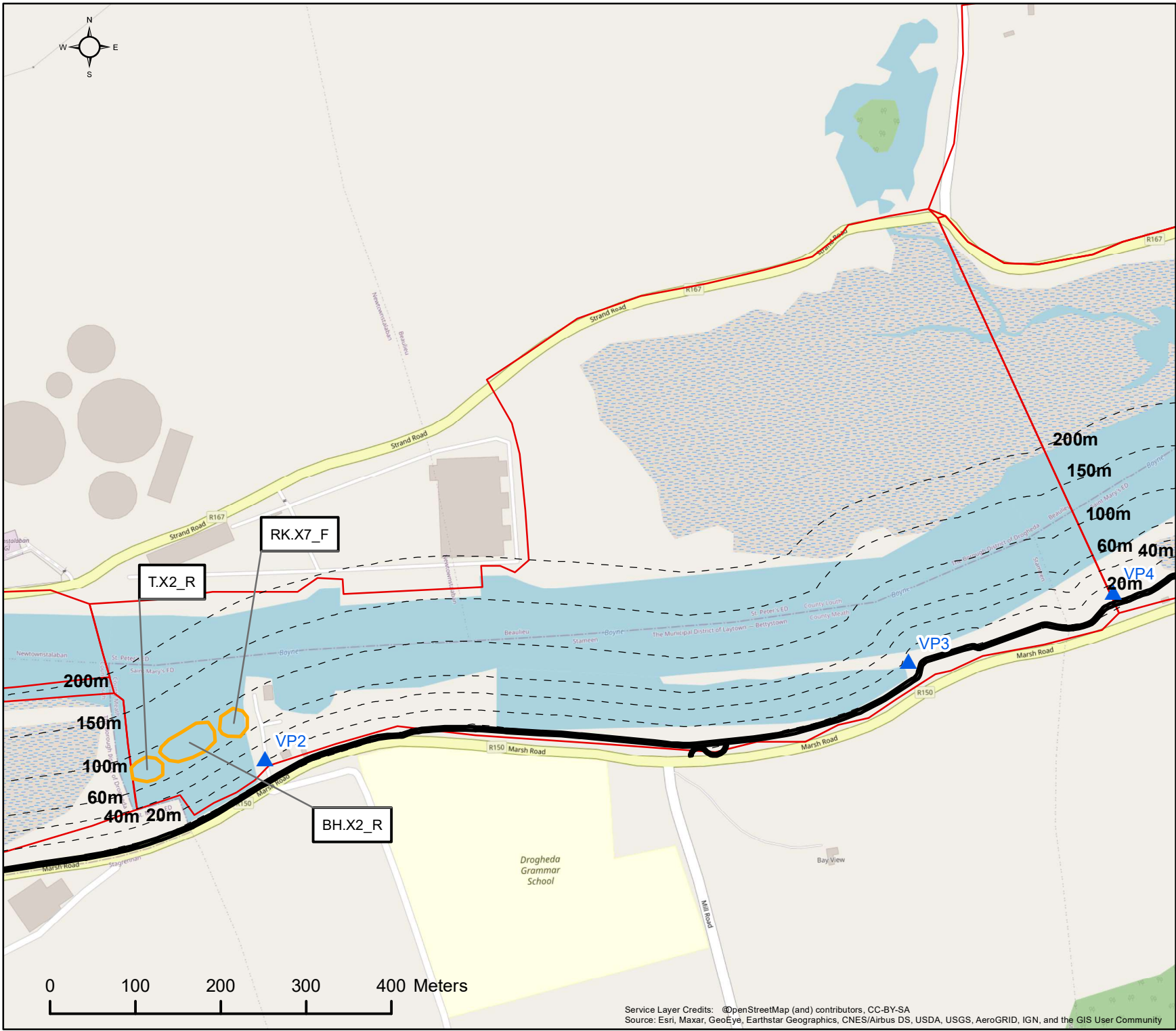
COPYRIGHT ©
INIS Ecology
All rights reserved. No part of this work may be modified or reproduced or copied in any form or by any means - graphics, electronic or mechanical, including photocopying, recording, taping or information and retrieval system, or used for any purpose than its designed purpose, without written permission of INIS Environmental Consultants Ltd

Date:	Revision:	Drawn	Checked	Authorised
01/02/2022	1286-AG-06_03_02_004	POC	AC	HW
-	-	-	-	-

Inis

T: +353 (0) 65 689 2441
E: info@inisenv.ie
W: www.inisecology.com
W: www.inisenv.ie

INIS Ecology
Suite 11, Shannon Commercial Properties,
Information Age Park, Gort Road,
Ennis, Co. Clare



Client: DBFL

Project: The Boyne Greenway:
Drogheda to Mornington

Title: VP2 Migration Survey 23/03/21
Time: 13:53 to 14:53 Tide: Rising
Count Section: OZL03

Legend:

- Water Bird Activity Area
- Water Bird Count Subsite VPs
- Boyne Greenway Route
- Count Subsites

Activity Code:

(F) = Foraging
(R) = Roosting/Other

Species ID Code:

BH = Black-headed Gull
RK = Redshank
T. = Teal

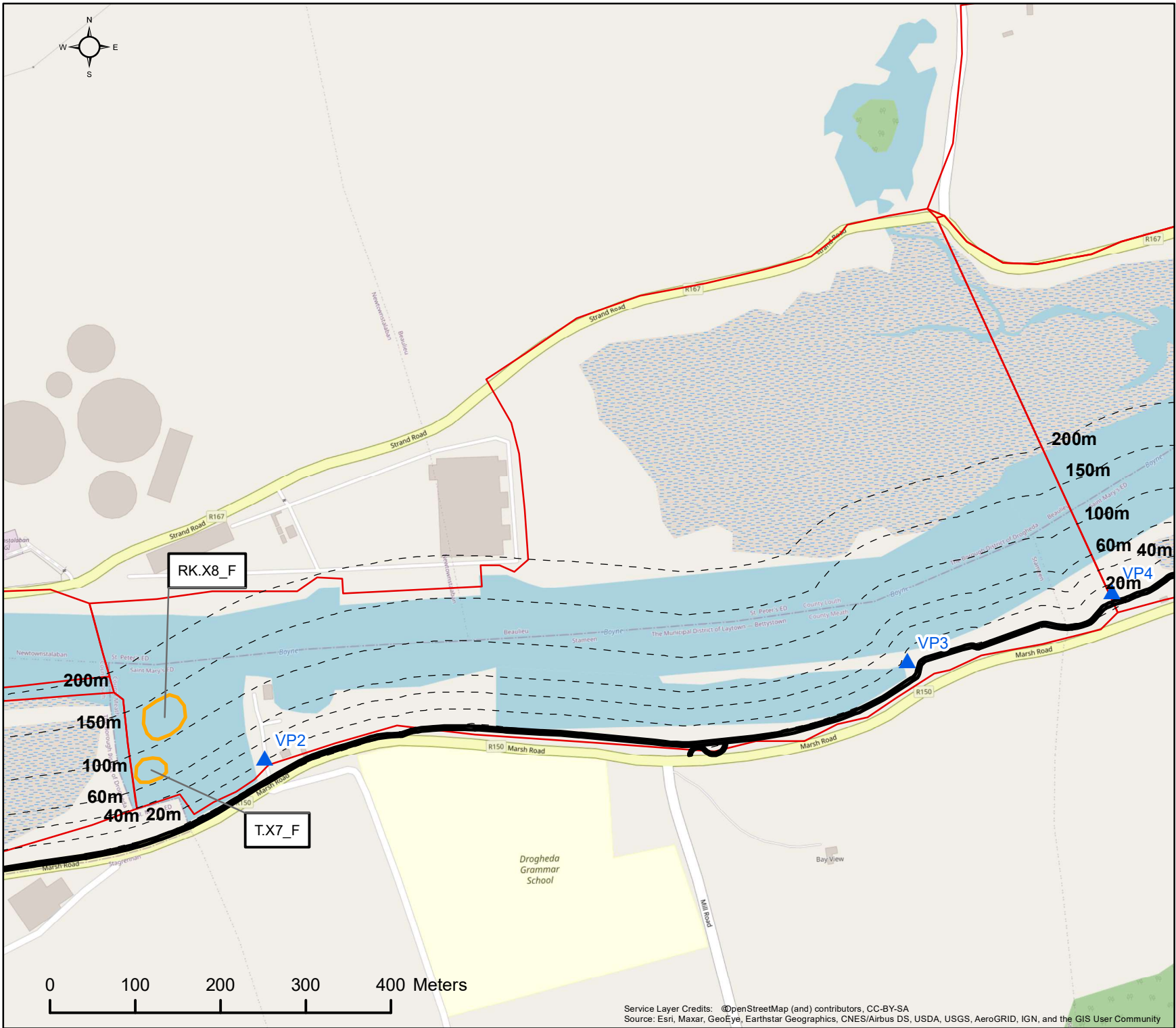
For illustrative purposes only. Map not to scale

COPYRIGHT ©
INIS Ecology
All rights reserved. No part of this work may be modified or reproduced or copied in any form or by any means - graphics, electronic or mechanical, including photocopying, recording, taping or information and retrieval system, or used for any purpose than its designed purpose, without written permission of INIS Environmental Consultants Ltd

Date:	Revision:	Drawn	Checked	Authorised
01/02/2022	1286-AG-06_03_02_005	POC	AC	HW
-	-	-	-	-

T: +353 (0) 65 689 2441
E: info@inisenv.ie
W: www.inisecology.com
W: www.inisenv.ie

INIS Ecology
Suite 11, Shannon Commercial Properties,
Information Age Park, Gort Road,
Ennis, Co. Clare



Client: DBFL

Project: The Boyne Greenway:
Drogheda to Mornington

Title: VP2 Migration Survey 23/03/21
Time: 14:53 to 15:53 Tide: Rising
Count Section: OZL03



Legend:

- Water Bird Activity Area
- ▲ Water Bird Count Subsite VPs
- Boyne Greenway Route
- Count Subsites

Activity Code:

(F) = Foraging
(R) = Roosting/Other

Species ID Code:

RK = Redshank
T. = Teal

For illustrative purposes only. Map not to scale

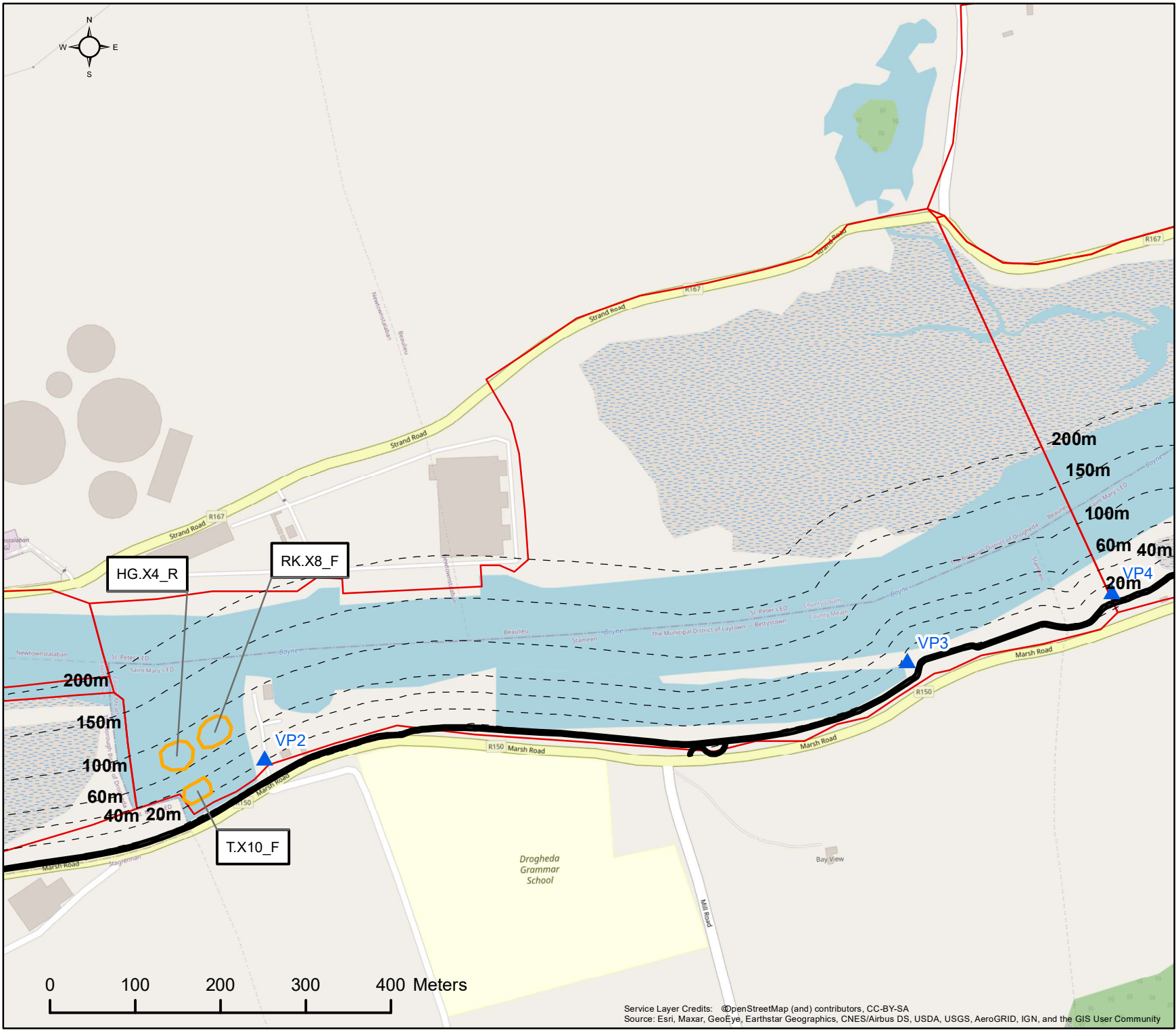
COPYRIGHT ©
INIS Ecology
All rights reserved. No part of this work may be modified or reproduced or copied in any form or by any means - graphics, electronic or mechanical, including photocopying, recording, taping or information and retrieval system, or used for any purpose than its designed purpose, without written permission of INIS Environmental Consultants Ltd

Date:	Revision:	Drawn	Checked	Authorised
01/02/2022	1286-AG-06_03_02_006	POC	AC	HW
-	-	-	-	-

Inis

T: +353 (0) 65 689 2441
E: info@inisenv.ie
W: www.inisecology.com
W: www.inisenv.ie

INIS Ecology
Suite 11, Shannon Commercial Properties,
Information Age Park, Gort Road,
Ennis, Co. Clare



Client: DBFL

Project: The Boyne Greenway:
Drogheda to Mornington

Title: VP2 Migration Survey 23/03/21
Time: 15:53 to 16:53 Tide: Rising
Count Section: OZL03



Legend:

- Water Bird Activity Area
- Water Bird Count Subsite VPs
- Boyne Greenway Route
- Count Subsites

Activity Code:

(F) = Foraging
(R) = Roosting/Other

Species ID Code:

HG= Herring Gull
RK = Redshank
T. = Teal

For illustrative purposes only. Map not to scale

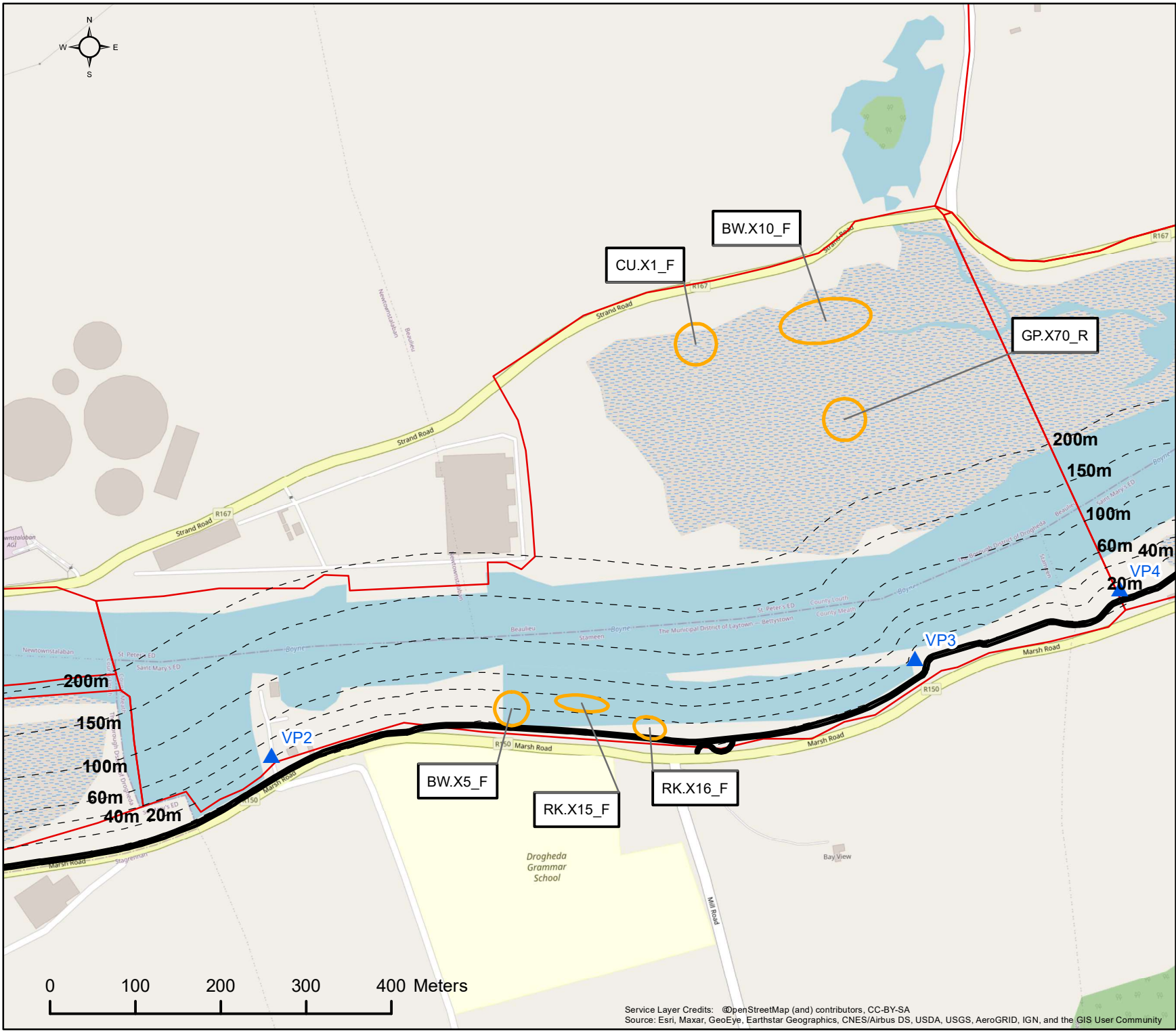
COPYRIGHT ©
INIS Ecology
All rights reserved. No part of this work may be modified or reproduced or copied in any form or by any means - graphics, electronic or mechanical, including photocopying, recording, taping or information and retrieval system, or used for any purpose than its designed purpose, without written permission of INIS Environmental Consultants Ltd

Date:	Revision:	Drawn	Checked	Authorised
01/02/2022	1286-AG-06_03_02_007	POC	AC	HW
-	-	-	-	-

Inis

T: +353 (0) 65 689 2441
E: info@inisenv.ie
W: www.inisecology.com
W: www.inisenv.ie

INIS Ecology
Suite 11, Shannon Commercial Properties,
Information Age Park, Gort Road,
Ennis, Co. Clare



Client: DBFL

Project: The Boyne Greenway:
Drogheda to Mornington

Title: VP3 Migration Survey 23/03/21
Time: 11:04 to 12:04 Tide: Falling
Count Section: OZL03

Legend:

- Water Bird Activity Area
- Water Bird Count Subsite VPs
- Boyne Greenway Route
- Count Subsites

Activity Code:

(F) = Foraging
(R) = Roosting/Other

Species ID Code:

BW = Black-tailed Godwit
CU = Curlew
GP = Golden Plover
RK = Redshank

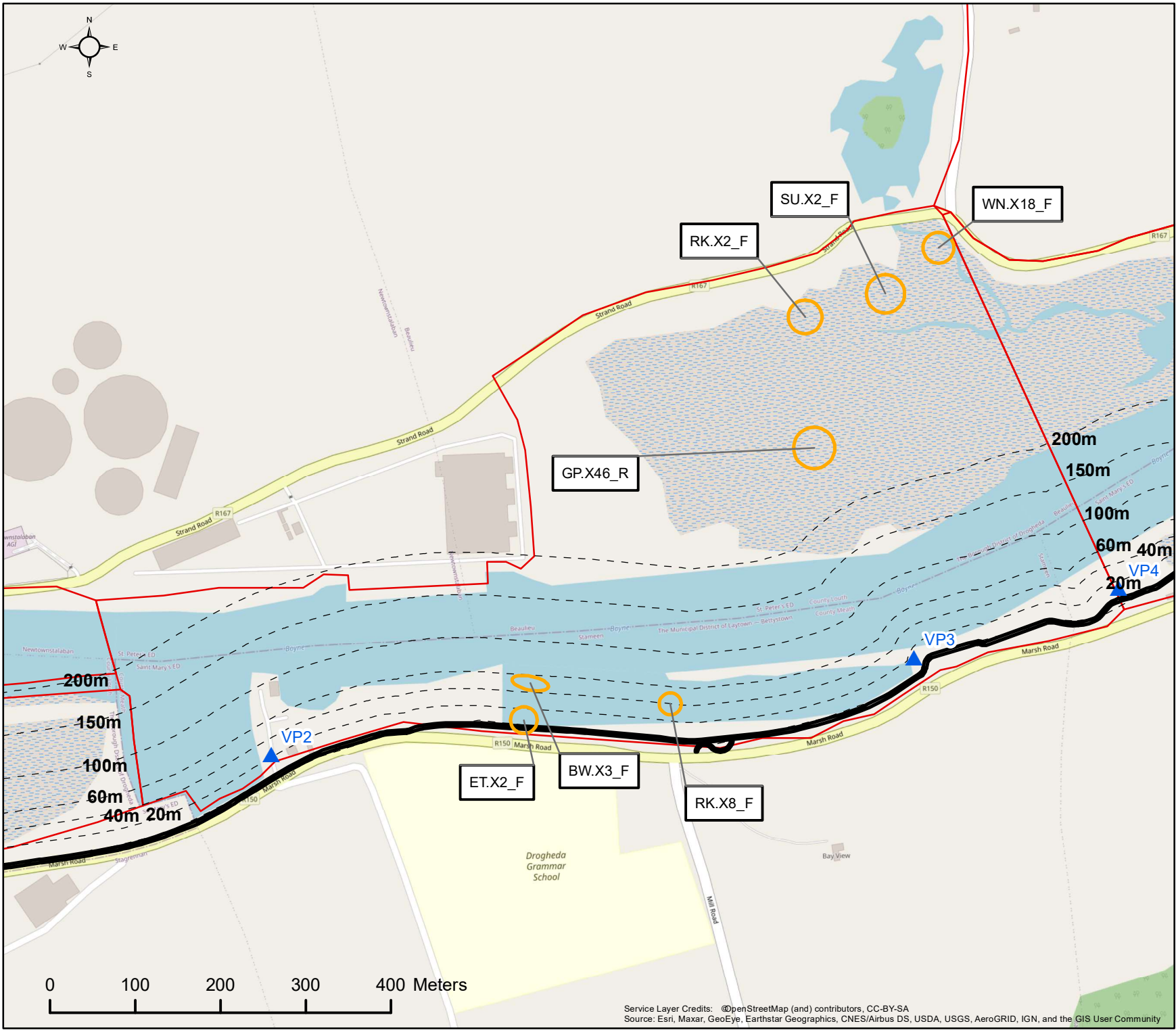
For illustrative purposes only. Map not to scale

COPYRIGHT ©
INIS Ecology
All rights reserved. No part of this work may be modified or reproduced or copied in any form or by any means - graphics, electronic or mechanical, including photocopying, recording, taping or information and retrieval system, or used for any purpose than its designed purpose, without written permission of INIS Environmental Consultants Ltd

Date:	Revision:	Drawn	Checked	Authorised
01/02/2022	1286-AG-06_03_02_03_001	POC	AC	HW
-	-	-	-	-

T: +353 (0) 65 689 2441
E: info@inisenv.ie
W: www.inisecology.com
W: www.inisenv.ie

INIS Ecology
Suite 11, Shannon Commercial Properties,
Information Age Park, Gort Road,
Ennis, Co. Clare



Client: DBFL

Project: The Boyne Greenway:
Drogheda to Mornington

Title: VP3 Migration Survey 23/03/21
Time: 12:04 to 13:04 Tide: Falling
Count Section: OZL03



Legend:

- Water Bird Activity Area
- Water Bird Count Subsite VPs
- Boyne Greenway Route
- Count Subsites

Activity Code:

(F) = Foraging
(R) = Roosting/Other

Species ID Code:

BW = Black-tailed Godwit
ET = Little Egret
GP = Golden Plover
RK = Redshank
SU = Shelduck
WN = Wigeon

For illustrative purposes only. Map not to scale

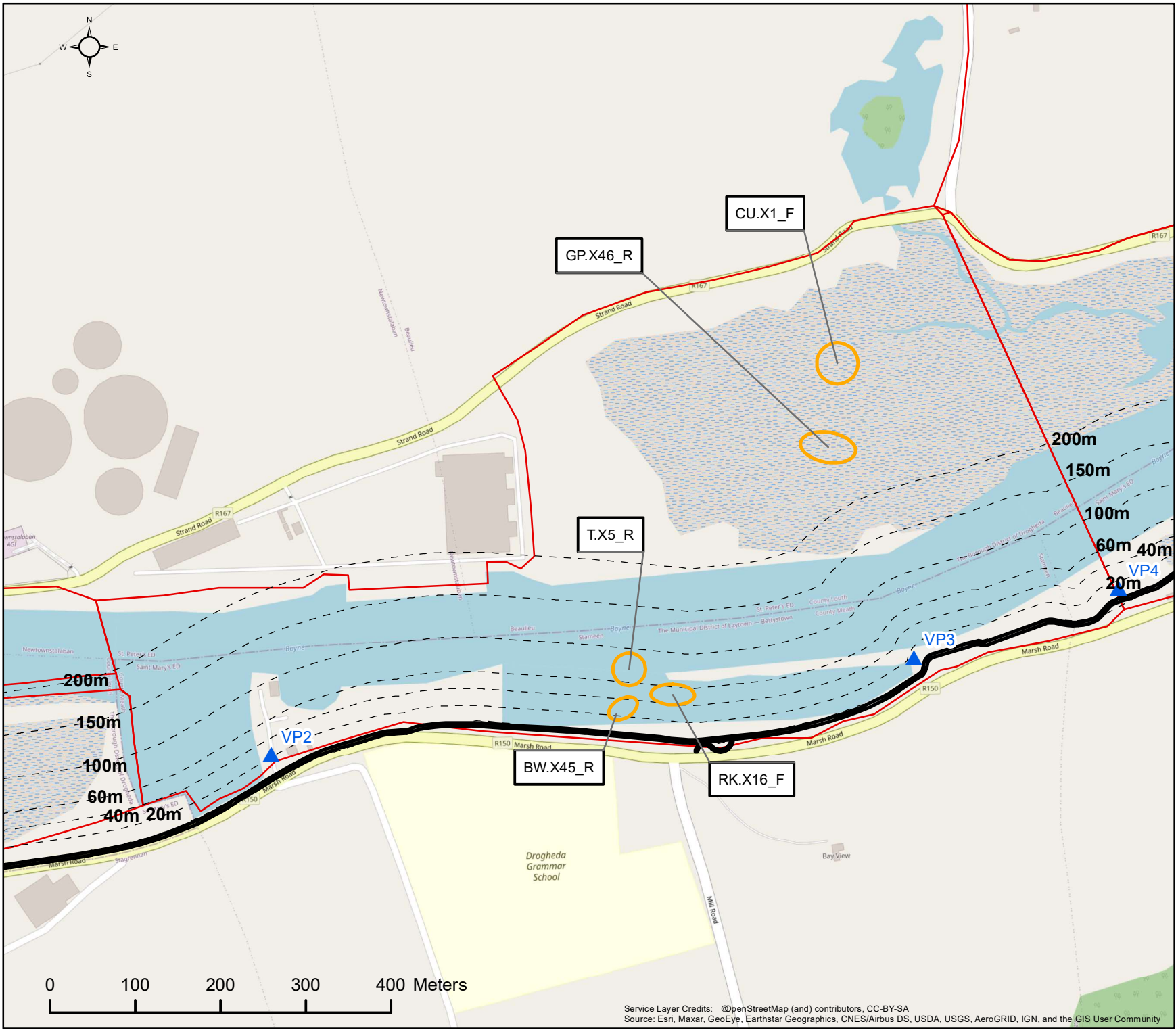
COPYRIGHT ©
INIS Ecology
All rights reserved. No part of this work may be modified or reproduced or copied in any form or by any means - graphics, electronic or mechanical, including photocopying, recording, taping or information and retrieval system, or used for any purpose than its designed purpose, without written permission of INIS Environmental Consultants Ltd

Date:	Revision:	Drawn	Checked	Authorised
01/02/2022	1286-AG-06_03_03_002	POC	AC	HW
-	-	-	-	-

Inis

T: +353 (0) 65 689 2441
E: info@inisenv.ie
W: www.inisecology.com
W: www.inisenv.ie

INIS Ecology
Suite 11, Shannon Commercial Properties,
Information Age Park, Gort Road,
Ennis, Co. Clare



Client: DBFL

Project: The Boyne Greenway:
Drogheda to Mornington

Title: VP3 Migration Survey 23/03/21
Time: 13:04 to 14:04 Tide: Falling
Count Section: OZL03



Legend:

- Water Bird Activity Area
- Water Bird Count Subsite VPs
- Boyne Greenway Route
- Count Subsites

Activity Code:

(F) = Foraging
(R) = Roosting/Other

Species ID Code:

BW = Black-tailed Godwit
CU = Curlew
GP = Golden Plover
RK = Redshank
T = Teal

For illustrative purposes only. Map not to scale

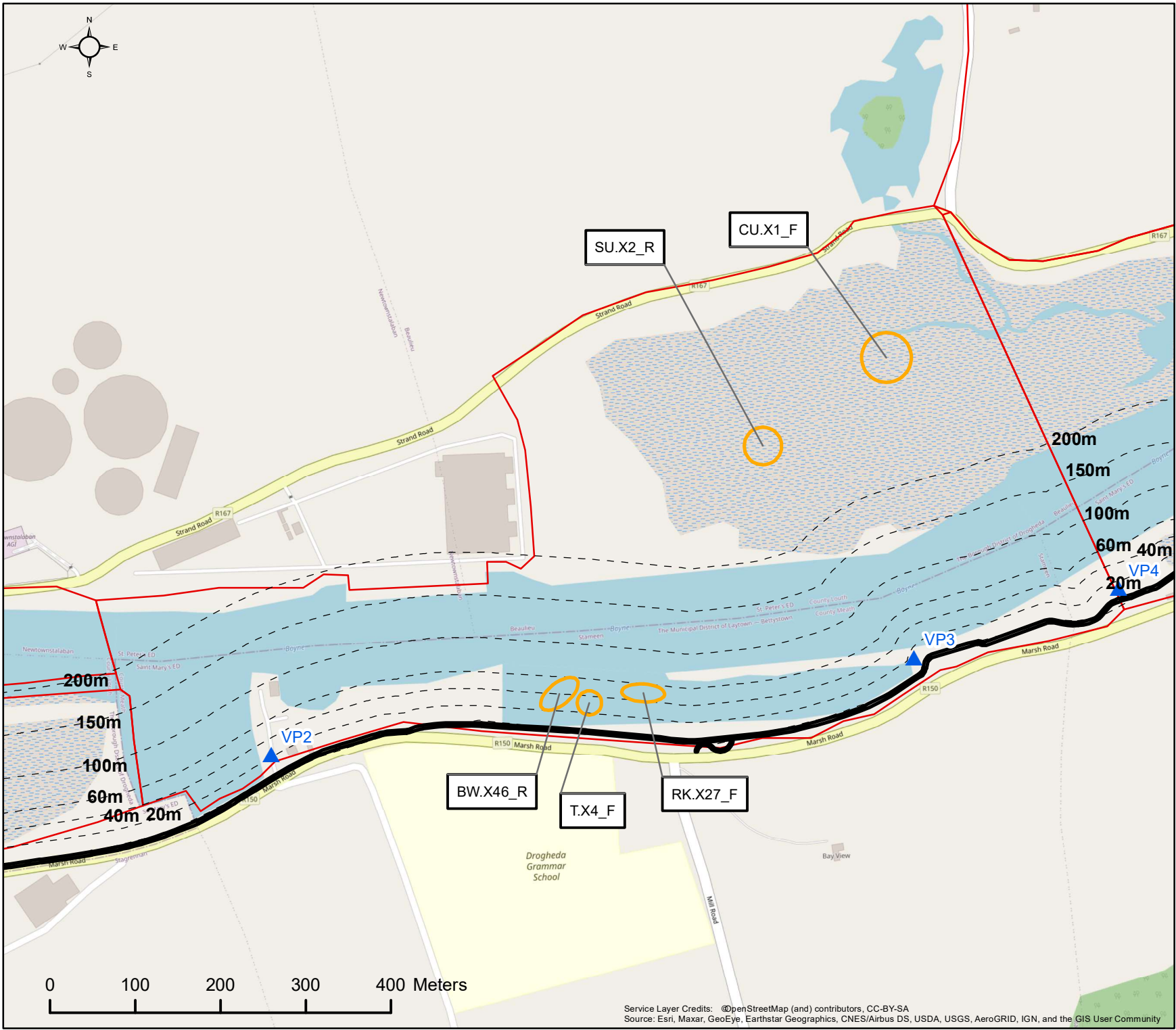
COPYRIGHT ©
INIS Ecology
All rights reserved. No part of this work may be modified or reproduced or copied in any form or by any means - graphics, electronic or mechanical, including photocopying, recording, taping or information and retrieval system, or used for any purpose than its designed purpose, without written permission of INIS Environmental Consultants Ltd

Date:	Revision:	Drawn	Checked	Authorised
01/02/2022	1286-AG-06_03_03_003	POC	AC	HW
-	-	-	-	-

Inis

T: +353 (0) 65 689 2441
E: info@inisenv.ie
W: www.inisecology.com
W: www.inisenv.ie

INIS Ecology
Suite 11, Shannon Commercial Properties,
Information Age Park, Gort Road,
Ennis, Co. Clare



Client: DBFL

Project: The Boyne Greenway:
Drogheda to Mornington

Title: VP3 Migration Survey 23/03/21
Time: 14:04 to 15:04 Tide: Low
Count Section: OZL03



Legend:

- Water Bird Activity Area
- Water Bird Count Subsite VPs
- Boyne Greenway Route
- Count Subsites

Activity Code:

(F) = Foraging
(R) = Roosting/Other

Species ID Code:

BW = Black-tailed Godwit
CU = Curlew
RK = Redshank
SU = Shelduck
T = Teal

For illustrative purposes only. Map not to scale

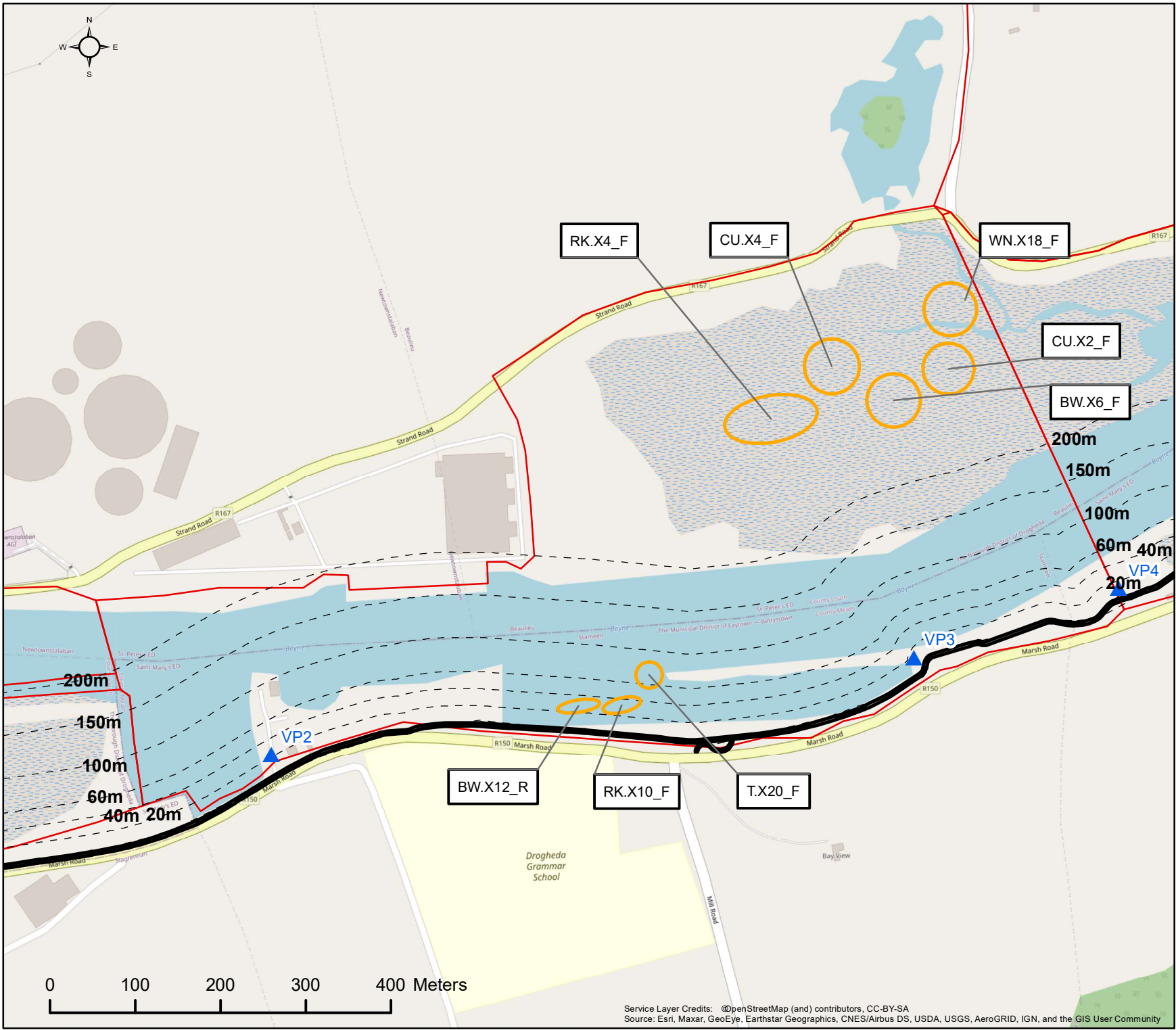
COPYRIGHT ©
INIS Ecology
All rights reserved. No part of this work may be modified or reproduced or copied in any form or by any means - graphics, electronic or mechanical, including photocopying, recording, taping or information and retrieval system, or used for any purpose than its designed purpose, without written permission of INIS Environmental Consultants Ltd

Date:	Revision:	Drawn	Checked	Authorised
01/02/2022	1286-AG-06_03_03_004	POC	AC	HW
-	-	-	-	-

Inis

T: +353 (0) 65 689 2441
E: info@inisenv.ie
W: www.inisecology.com
W: www.inisenv.ie

INIS Ecology
Suite 11, Shannon Commercial Properties,
Information Age Park, Gort Road,
Ennis, Co. Clare



Client: DBFL

Project: The Boyne Greenway:
Drogheda to Mornington

Title: VP3 Migration Survey 23/03/21
Time: 15:04 to 16:04 Tide: Rising
Count Section: OZL03



Legend:

- Water Bird Activity Area
- Water Bird Count Subsite VPs
- Boyne Greenway Route
- Count Subsites

Activity Code:

(F) = Foraging
(R) = Roosting/Other

Species ID Code:

BW = Black-tailed Godwit
CU = Curlew
RK = Redshank
T = Teal
WN = Wigeon

For illustrative purposes only. Map not to scale

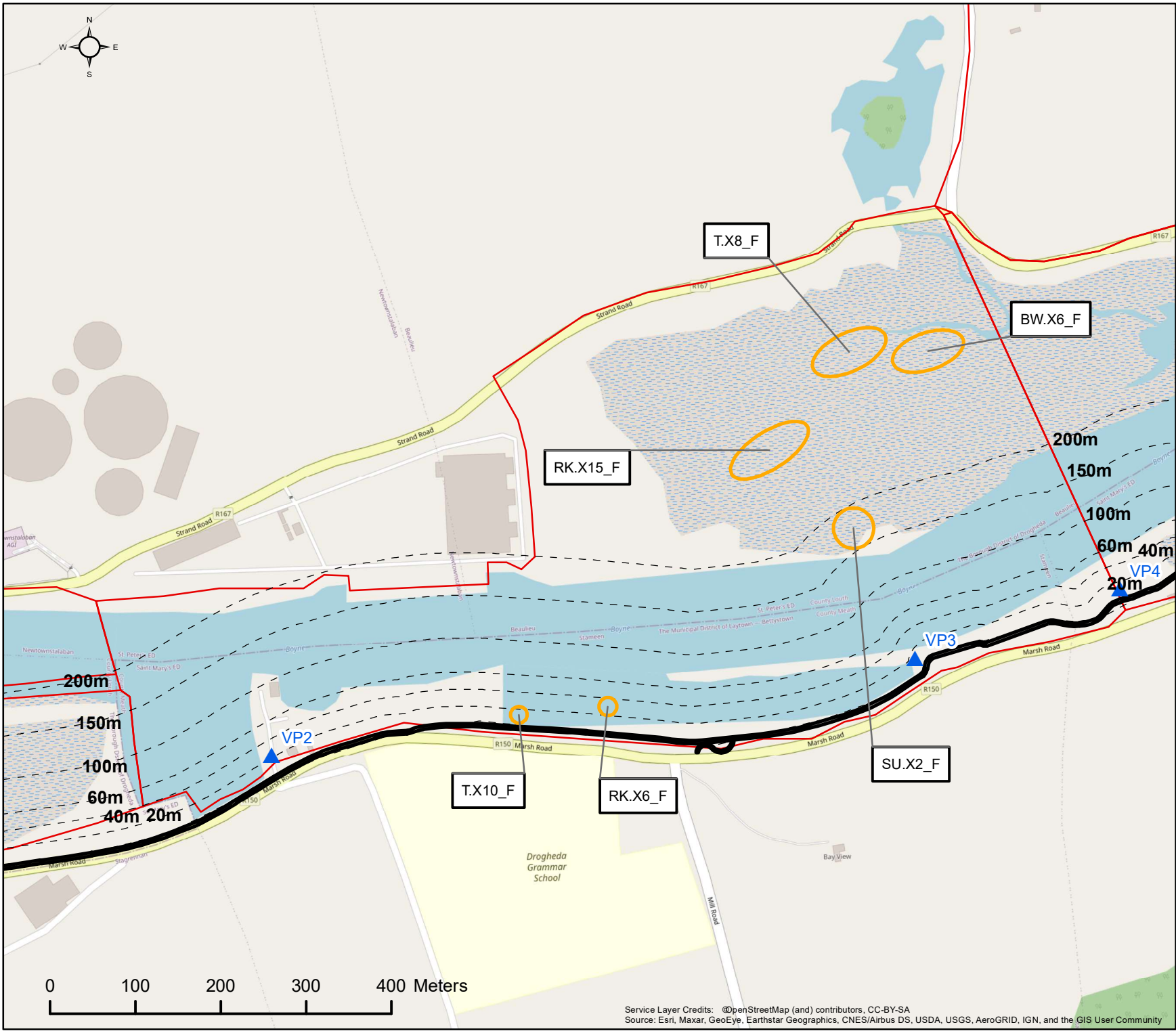
COPYRIGHT ©
INIS Ecology
All rights reserved. No part of this work may be modified or reproduced or copied in any form or by any means - graphics, electronic or mechanical, including photocopying, recording, taping or information and retrieval system, or used for any purpose than its designed purpose, without written permission of INIS Environmental Consultants Ltd

Date:	Revision:	Drawn	Checked	Authorised
01/02/2022	1286-AG-06_03_03_005	POC	AC	HW
-	-	-	-	-

Inis

T: +353 (0) 65 689 2441
E: info@inisenv.ie
W: www.inisecology.com
W: www.inisenv.ie

INIS Ecology
Suite 11, Shannon Commercial Properties,
Information Age Park, Gort Road,
Ennis, Co. Clare



Client: DBFL

Project: The Boyne Greenway:
Drogheda to Mornington

Title: VP3 Migration Survey 23/03/21
Time: 16:04 to 17:04 Tide: Rising
Count Section: OZL03

Legend:

- Water Bird Activity Area
- Water Bird Count Subsite VPs
- Boyne Greenway Route
- Count Subsites

Activity Code:

(F) = Foraging
(R) = Roosting/Other

Species ID Code:

BW = Black-tailed Godwit
RK = Redshank
SU = Shelduck
T. = Teal

For illustrative purposes only. Map not to scale

COPYRIGHT ©
INIS Ecology

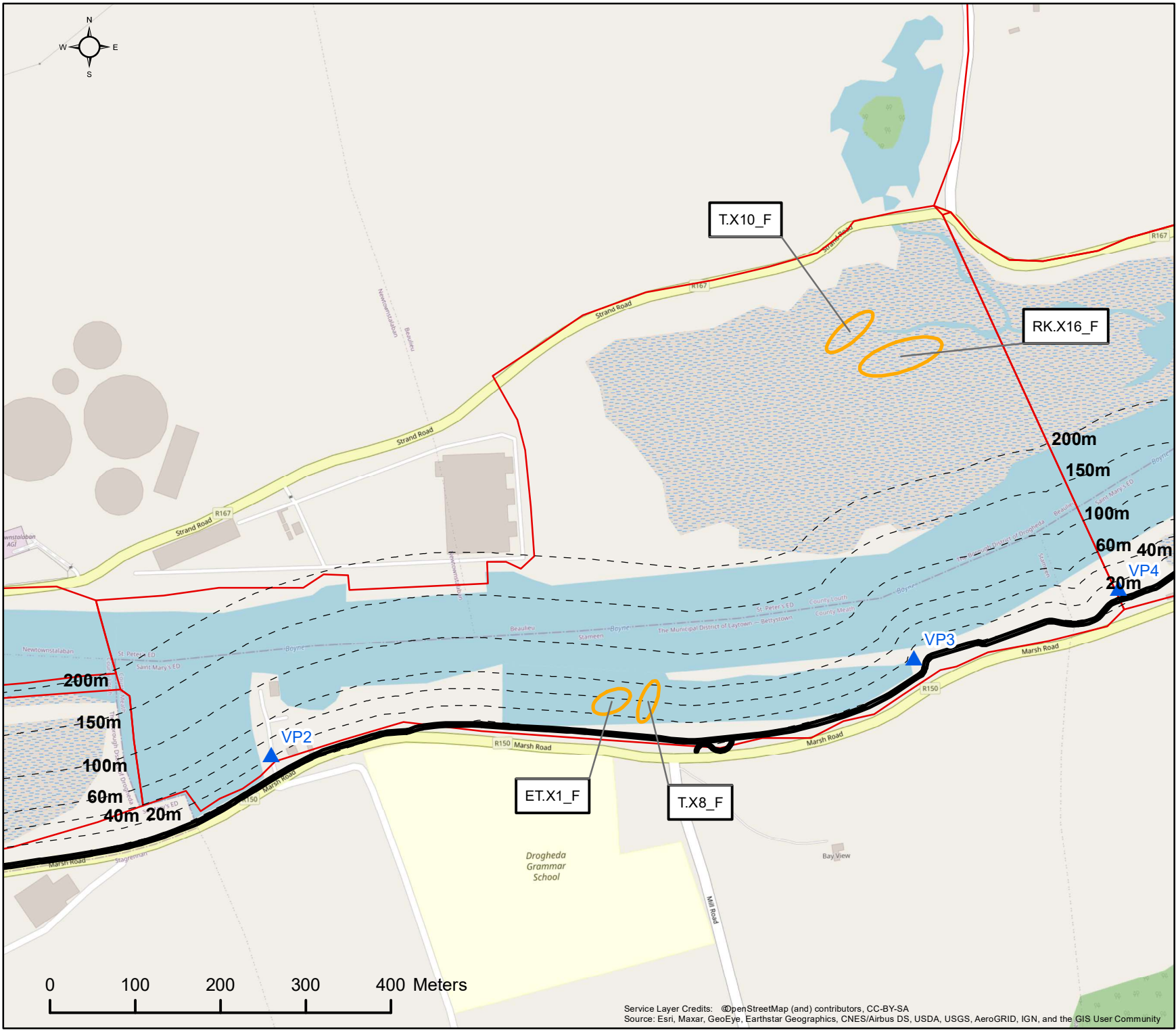
All rights reserved. No part of this work may be modified or reproduced or copied in any form or by any means - graphics, electronic or mechanical, including photocopying, recording, taping or information and retrieval system, or used for any purpose than its designed purpose, without written permission of INIS Environmental Consultants Ltd

Date:	Revision:	Drawn	Checked	Authorised
01/02/2022	1286-AG-06_03_03_006	POC	AC	HW
-	-	-	-	-

T: +353 (0) 65 689 2441
E: info@inisenv.ie
W: www.inisecology.com
W: www.inisenv.ie

INIS Ecology
Suite 11, Shannon Commercial Properties,
Information Age Park, Gort Road,
Ennis, Co. Clare

Service Layer Credits: ©OpenStreetMap (and) contributors, CC-BY-SA
Source: Esri, Maxar, GeoEye, Earthstar Geographics, CNES/Airbus DS, USDA, USGS, AeroGRID, IGN, and the GIS User Community



Client: DBFL

Project: The Boyne Greenway:
Drogheda to Mornington

Title: VP3 Migration Survey 23/03/21
Time: 17:04 to 18:04 Tide: Rising
Count Section: OZL03



Legend:

- Water Bird Activity Area
- Water Bird Count Subsite VPs
- Boyne Greenway Route
- Count Subsites

Activity Code:

(F) = Foraging
(R) = Roosting/Other

Species ID Code:

ET = Little Egret
RK = Redshank
T. = Teal

For illustrative purposes only. Map not to scale

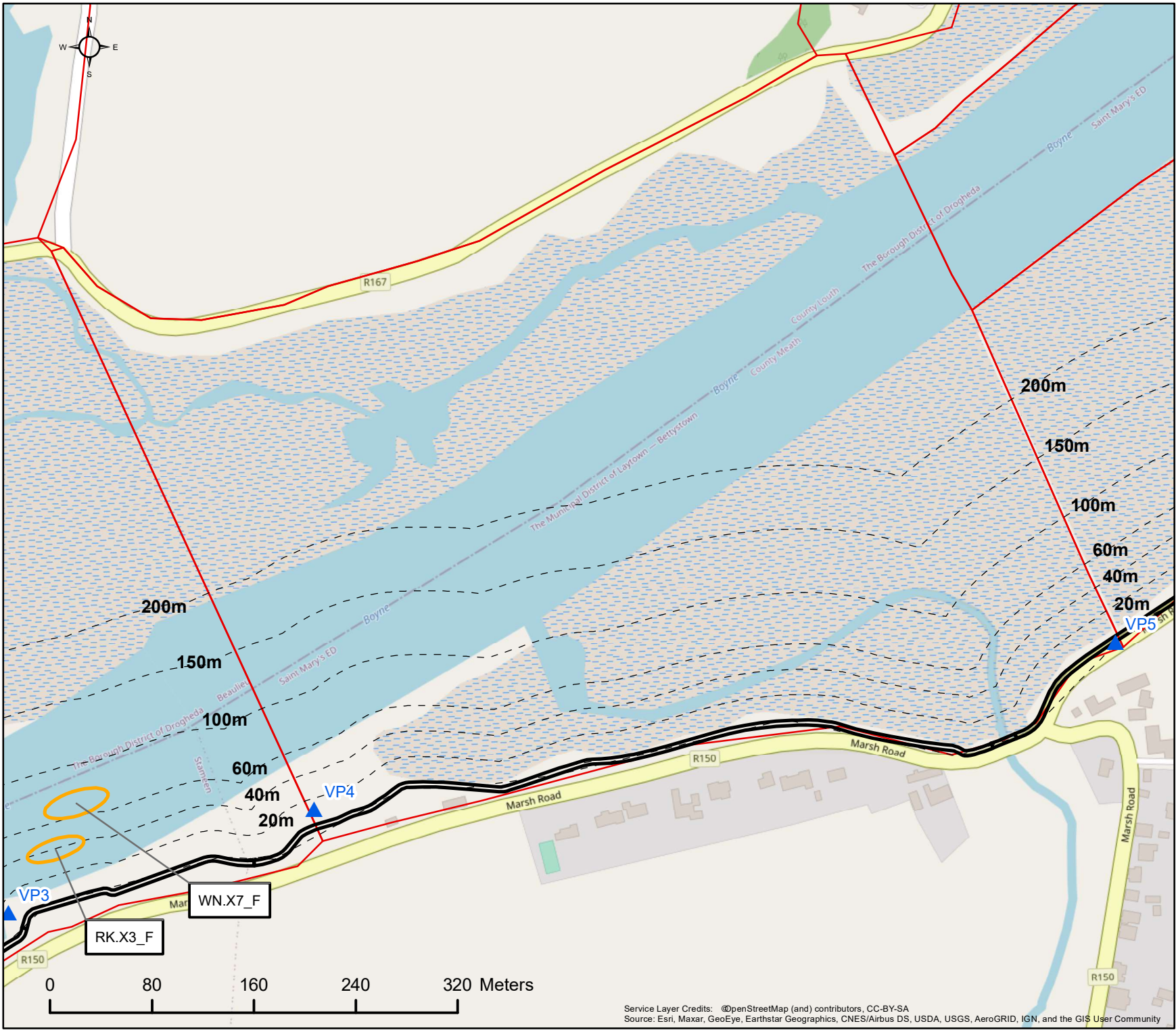
COPYRIGHT ©
INIS Ecology
All rights reserved. No part of this work may be modified or reproduced or copied in any form or by any means - graphics, electronic or mechanical, including photocopying, recording, taping or information and retrieval system, or used for any purpose than its designed purpose, without written permission of INIS Environmental Consultants Ltd

Date:	Revision:	Drawn	Checked	Authorised
01/02/2022	1286-AG-06_03_03_007	POC	AC	HW
-	-	-	-	-

Inis

T: +353 (0) 65 689 2441
E: info@inisenv.ie
W: www.inisecology.com
W: www.inisenv.ie

INIS Ecology
Suite 11, Shannon Commercial Properties,
Information Age Park, Gort Road,
Ennis, Co. Clare



Client: DBFL

Project: The Boyne Greenway:
Drogheda to Mornington

Title: VP4 Migration Survey 23/03/21
Time: 10:00 to 10:53 Tide: Falling
Count Section: OZL05



Legend:

- Water Bird Activity Area
- Water Bird Count Subsite VPs
- Count Subsites
- Boyne Greenway Route

Activity Code:

(F) = Foraging
(R) = Roosting/Other

Species ID Code:

RK = Redshank
WN = Wigeon

For illustrative purposes only. Map not to scale

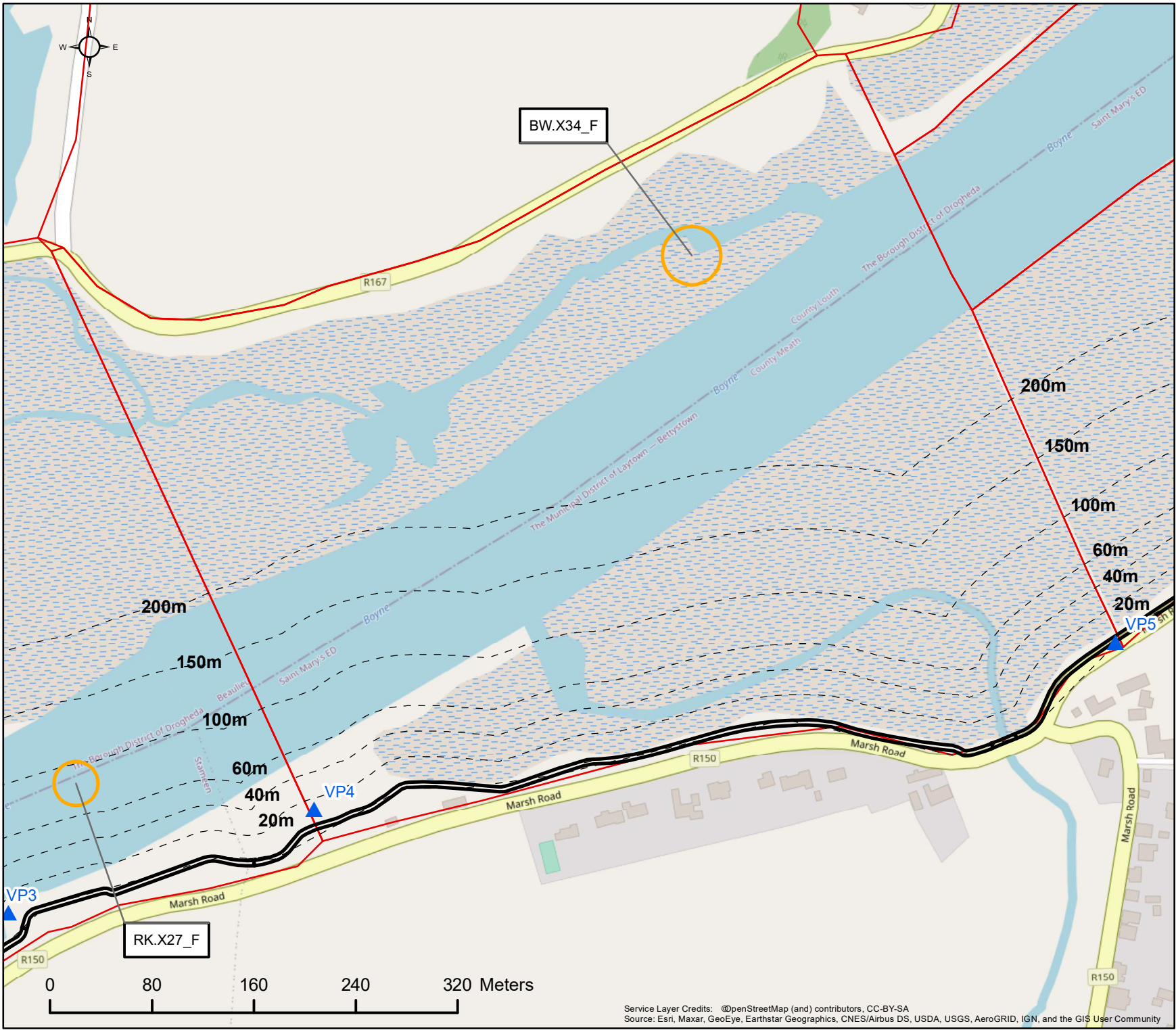
COPYRIGHT ©
INIS Ecology
All rights reserved. No part of this work may be modified or reproduced or copied in any form or by any means - graphics, electronic or mechanical, including photocopying, recording, taping or information and retrieval system, or used for any purpose than its designed purpose, without written permission of INIS Environmental Consultants Ltd

Date:	Revision:	Drawn	Checked	Authorised
01/02/2022	1286-AG-06_03_02_04_001	POC	AC	HW
-	-	-	-	-

Inis

T: +353 (0) 65 689 2441
E: info@inisenv.ie
W: www.inisecology.com
W: www.inisenv.ie

INIS Ecology
Suite 11, Shannon Commercial Properties,
Information Age Park, Gort Road,
Ennis, Co. Clare



Client: DBFL

Project: The Boyne Greenway:
Drogheda to Mornington

Title: VP4 Migration Survey 23/03/21
Time: 10:53 to 11:53 Tide: Falling
Count Section: OZL05



Legend:

- Water Bird Activity Area
- ▲ Water Bird Count Subsite VPs
- Count Subsites
- Boyne Greenway Route

Activity Code:

(F) = Foraging
(R) = Roosting/Other

Species ID Code:

BW = Black-tailed Godwit
RK = Redshank

For illustrative purposes only. Map not to scale

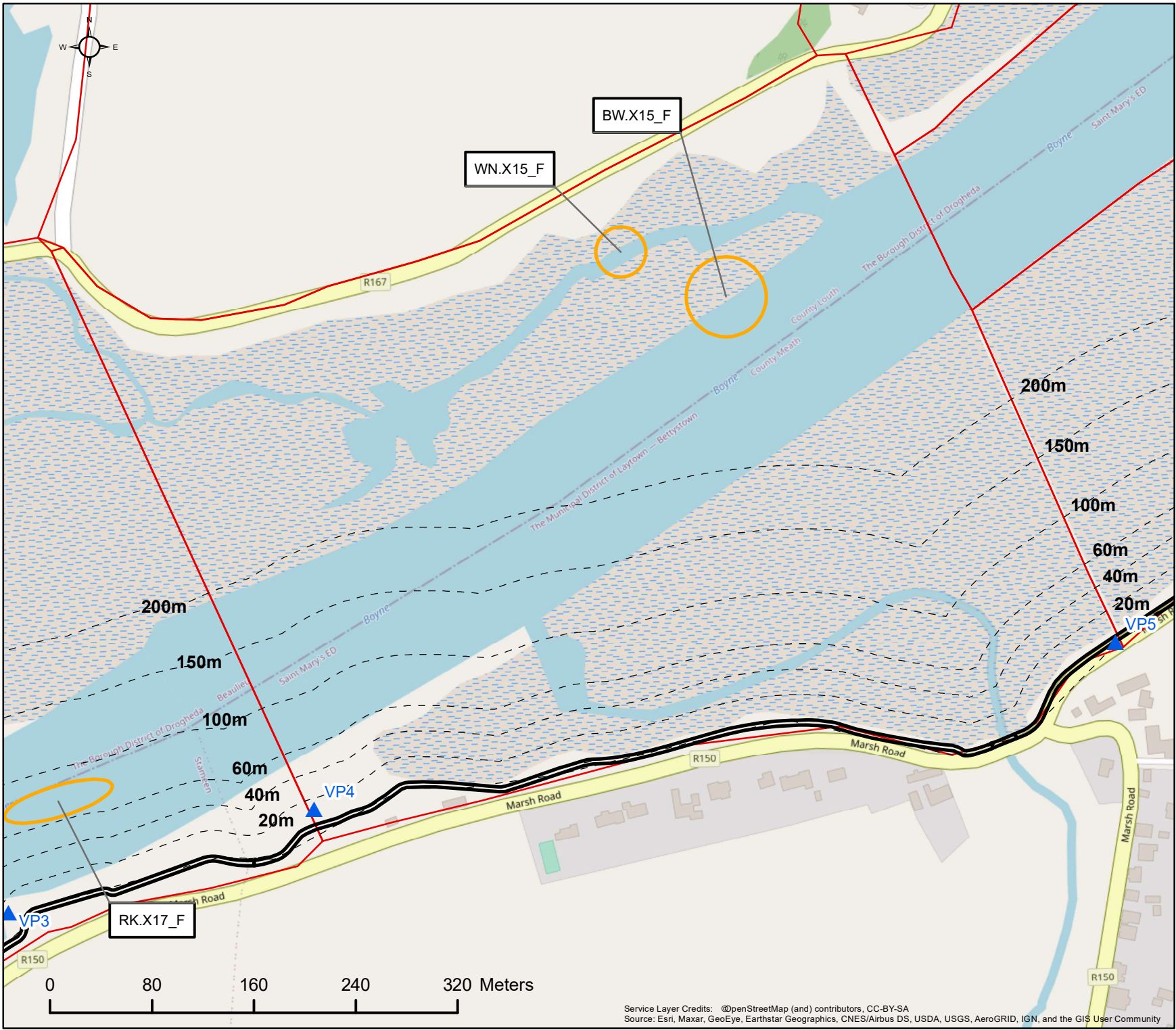
COPYRIGHT ©
INIS Ecology
All rights reserved. No part of this work may be modified or reproduced or copied in any form or by any means - graphics, electronic or mechanical, including photocopying, recording, taping or information and retrieval system, or used for any purpose than its designed purpose, without written permission of INIS Environmental Consultants Ltd

Date:	Revision:	Drawn	Checked	Authorised
01/02/2022	1286-AG-06_03_03_04_002	POC	AC	HW
-	-	-	-	-

Inis

T: +353 (0) 65 689 2441
E: info@inisenv.ie
W: www.inisecology.com
W: www.inisenv.ie

INIS Ecology
Suite 11, Shannon Commercial Properties,
Information Age Park, Gort Road,
Ennis, Co. Clare



Client: DBFL

Project: The Boyne Greenway:
Drogheda to Mornington

Title: VP4 Migration Survey 23/03/21
Time: 11:53 to 12:53 Tide: Falling
Count Section: OZL05



Legend:

- Water Bird Activity Area
- ▲ Water Bird Count Subsite VPs
- Count Subsites
- Boyne Greenway Route

Activity Code:

(F) = Foraging
(R) = Roosting/Other

Species ID Code:

BW = Black-tailed Godwit
RK = Redshank
WN = Wigeon

For illustrative purposes only. Map not to scale

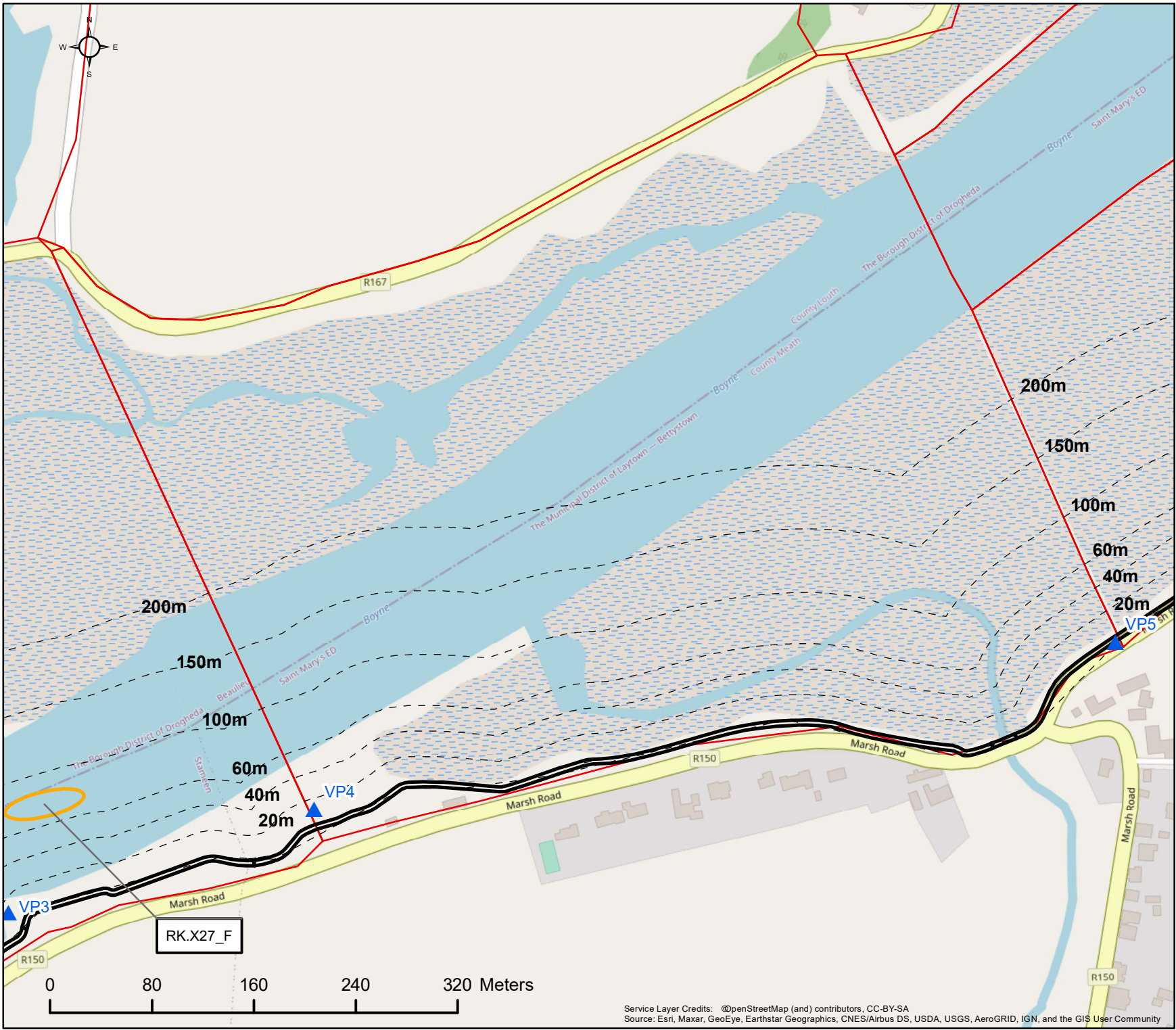
COPYRIGHT ©
INIS Ecology
All rights reserved. No part of this work may be modified or reproduced in any form or by any means - graphics, electronic or mechanical, including photocopying, recording, taping or information and retrieval system, or used for any purpose than its designed purpose, without written permission of INIS Environmental Consultants Ltd

Date:	Revision:	Drawn	Checked	Authorised
01/02/2022	1286-AG-06_03_04_003	POC	AC	HW
-	-	-	-	-

Inis

T: +353 (0) 65 689 2441
E: info@inisenv.ie
W: www.inisecology.com
W: www.inisenv.ie

INIS Ecology
Suite 11, Shannon Commercial Properties,
Information Age Park, Gort Road,
Ennis, Co. Clare



Client: DBFL

Project: The Boyne Greenway:
Drogheda to Mornington

Title: VP4 Migration Survey 23/03/21
Time: 12:53 to 13:53 Tide: Low
Count Section: OZL05



Legend:

- Water Bird Activity Area
- Water Bird Count Subsite VPs
- Count Subsites
- Boyne Greenway Route

Activity Code:

(F) = Foraging
(R) = Roosting/Other

Species ID Code:

BW = Black-tailed Godwit
RK = Redshank
WN = Wigeon

For illustrative purposes only. Map not to scale

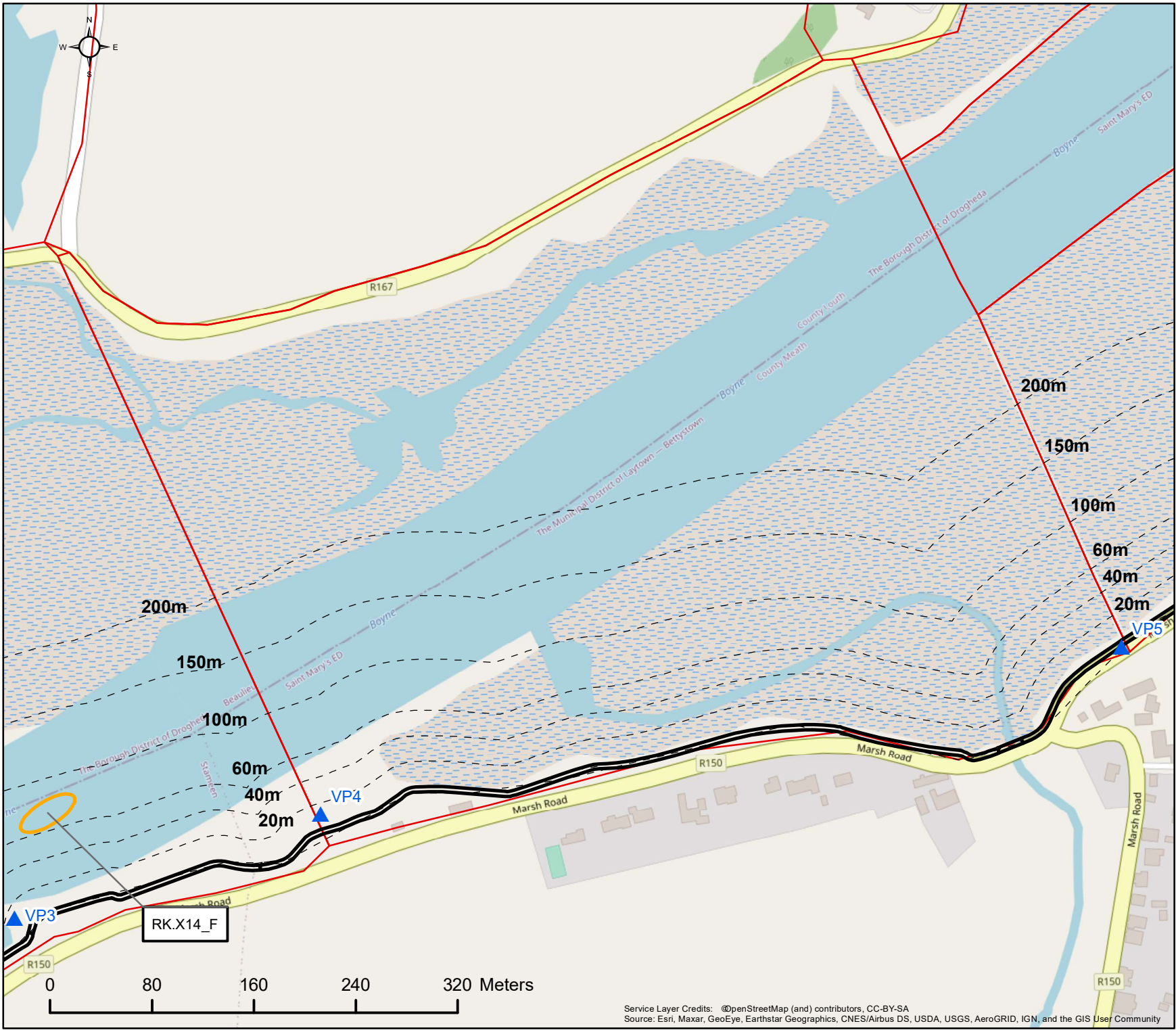
COPYRIGHT ©
INIS Ecology
All rights reserved. No part of this work may be modified or reproduced or copied in any form or by any means - graphics, electronic or mechanical, including photocopying, recording, taping or information and retrieval system, or used for any purpose than its designed purpose, without written permission of INIS Environmental Consultants Ltd

Date:	Revision:	Drawn	Checked	Authorised
01/02/2022	1286-AG-06_03_04_004	POC	AC	HW
-	-	-	-	-

Inis

T: +353 (0) 65 689 2441
E: info@inisenv.ie
W: www.inisecology.com
W: www.inisenv.ie

INIS Ecology
Suite 11, Shannon Commercial Properties,
Information Age Park, Gort Road,
Ennis, Co. Clare



Client: DBFL

Project: The Boyne Greenway:
Drogheda to Mornington

Title: VP4 Migration Survey 23/03/21
Time: 13:53 to 14:53 Tide: Rising
Count Section: OZL05



Legend:

- Water Bird Activity Area
- Water Bird Count Subsite VPs
- Count Subsites
- Boyne Greenway Route

Activity Code:

(F) = Foraging
(R) = Roosting/Other

Species ID Code:

RK = Redshank

For illustrative purposes only. Map not to scale

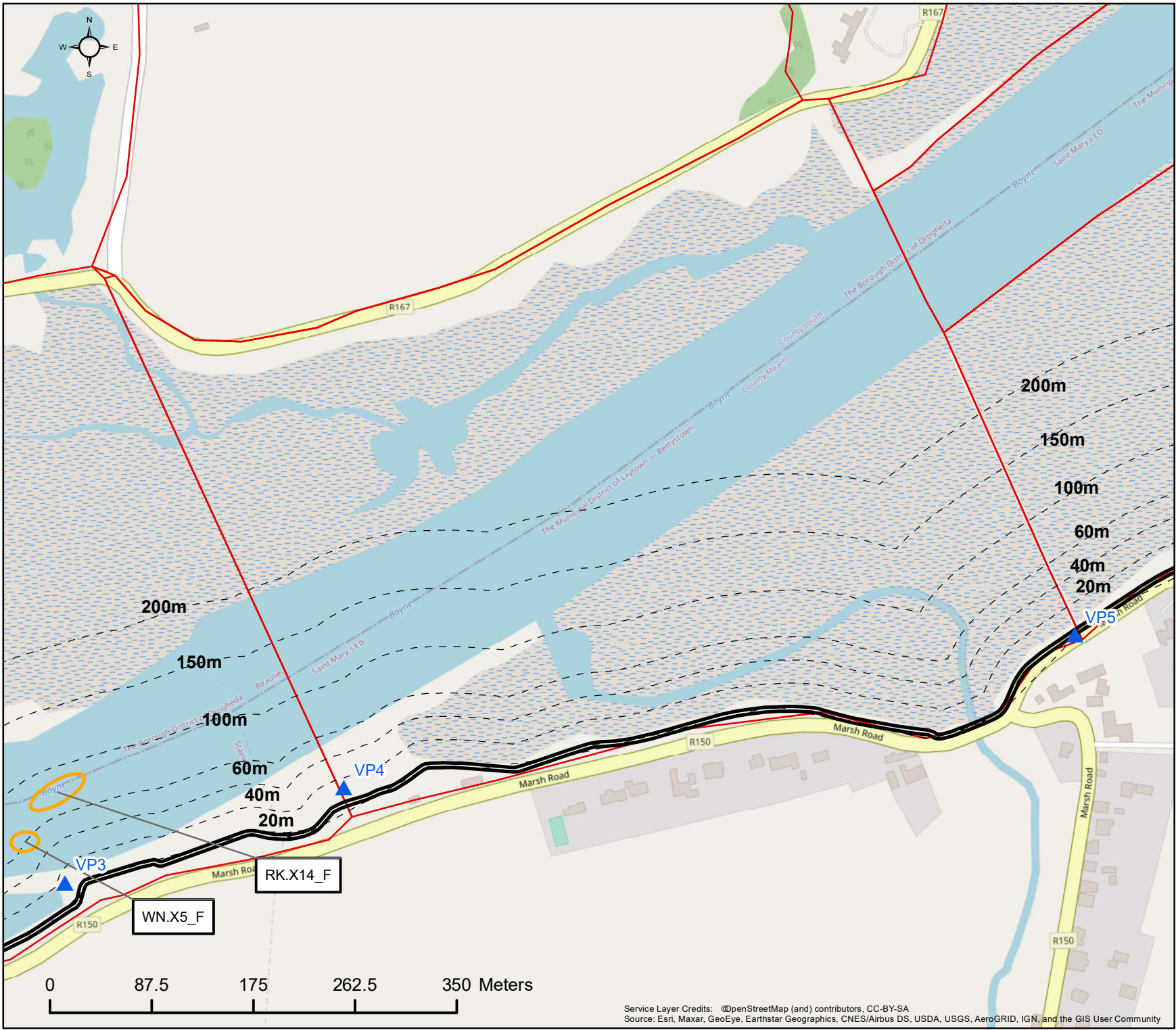
COPYRIGHT ©
INIS Ecology
All rights reserved. No part of this work may be modified or reproduced or copied in any form or by any means - graphics, electronic or mechanical, including photocopying, recording, taping or information and retrieval system, or used for any purpose than its designed purpose, without written permission of INIS Environmental Consultants Ltd

Date:	Revision:	Drawn	Checked	Authorised
01/02/2022	1286-AG-06_03_04_005	POC	AC	HW
-	-	-	-	-

Inis

T: +353 (0) 65 689 2441
E: info@inisenv.ie
W: www.inisecology.com
W: www.inisenv.ie

INIS Ecology
Suite 11, Shannon Commercial Properties,
Information Age Park, Gort Road,
Ennis, Co. Clare



Client: DBFL

Project: The Boyne Greenway:
Drogheda to Mornington

Title: VP4 Migration Survey 23/03/21
Time: 14:53 to 15:53 Tide: Rising
Count Section: OZL05



Legend:

- Water Bird Activity Area
- Water Bird Count Subsite VPs
- Count Subsites
- Boyne Greenway Route

Activity Code:

(F) = Foraging
(R) = Roosting/Other

Species ID Code:

RK = Redshank
WN = Wigeon

For illustrative purposes only. Map not to scale

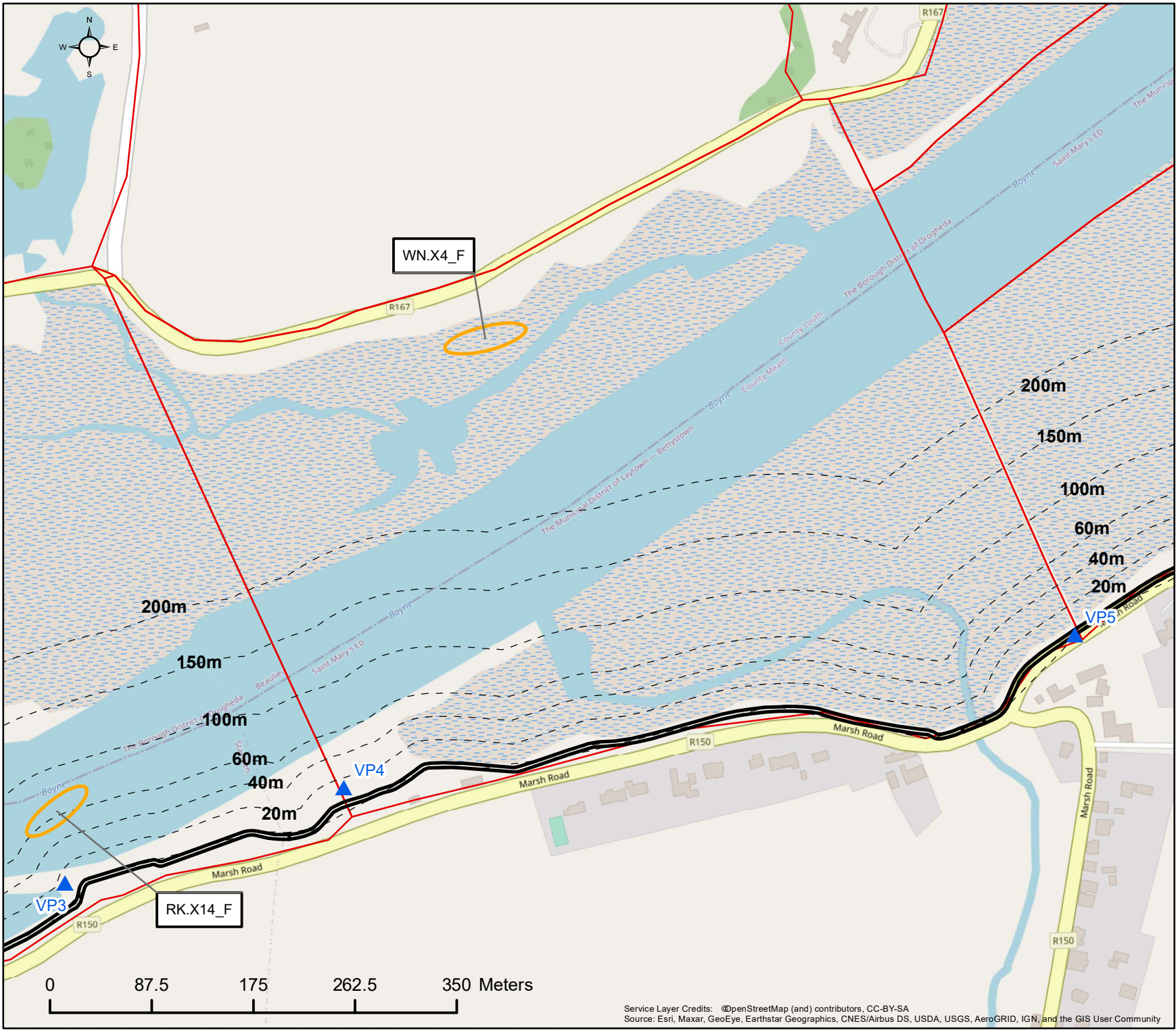
COPYRIGHT ©
INIS Ecology
All rights reserved. No part of this work may be modified or reproduced or copied in any form or by any means - graphics, electronic or mechanical, including photocopying, recording, taping or information and retrieval system, or used for any purpose than its designed purpose, without written permission of INIS Environmental Consultants Ltd

Date:	Revision:	Drawn	Checked	Authorised
01/02/2022	1286-AG-06_03_04_006	POC	AC	HW
-	-	-	-	-

Inis

T: +353 (0) 65 689 2441
E: info@inisenv.ie
W: www.inisecology.com
W: www.inisenv.ie

INIS Ecology
Suite 11, Shannon Commercial Properties,
Information Age Park, Gort Road,
Ennis, Co. Clare



Client: DBFL

Project: The Boyne Greenway:
Drogheda to Mornington

Title: VP4 Migration Survey 23/03/21
Time: 15:53 to 16:53 Tide: Rising
Count Section: OZL05



Legend:

- Water Bird Activity Area
- Water Bird Count Subsite VPs
- Count Subsites
- Boyne Greenway Route

Activity Code:

(F) = Foraging
(R) = Roosting/Other

Species ID Code:

RK = Redshank
WN = Wigeon

For illustrative purposes only. Map not to scale

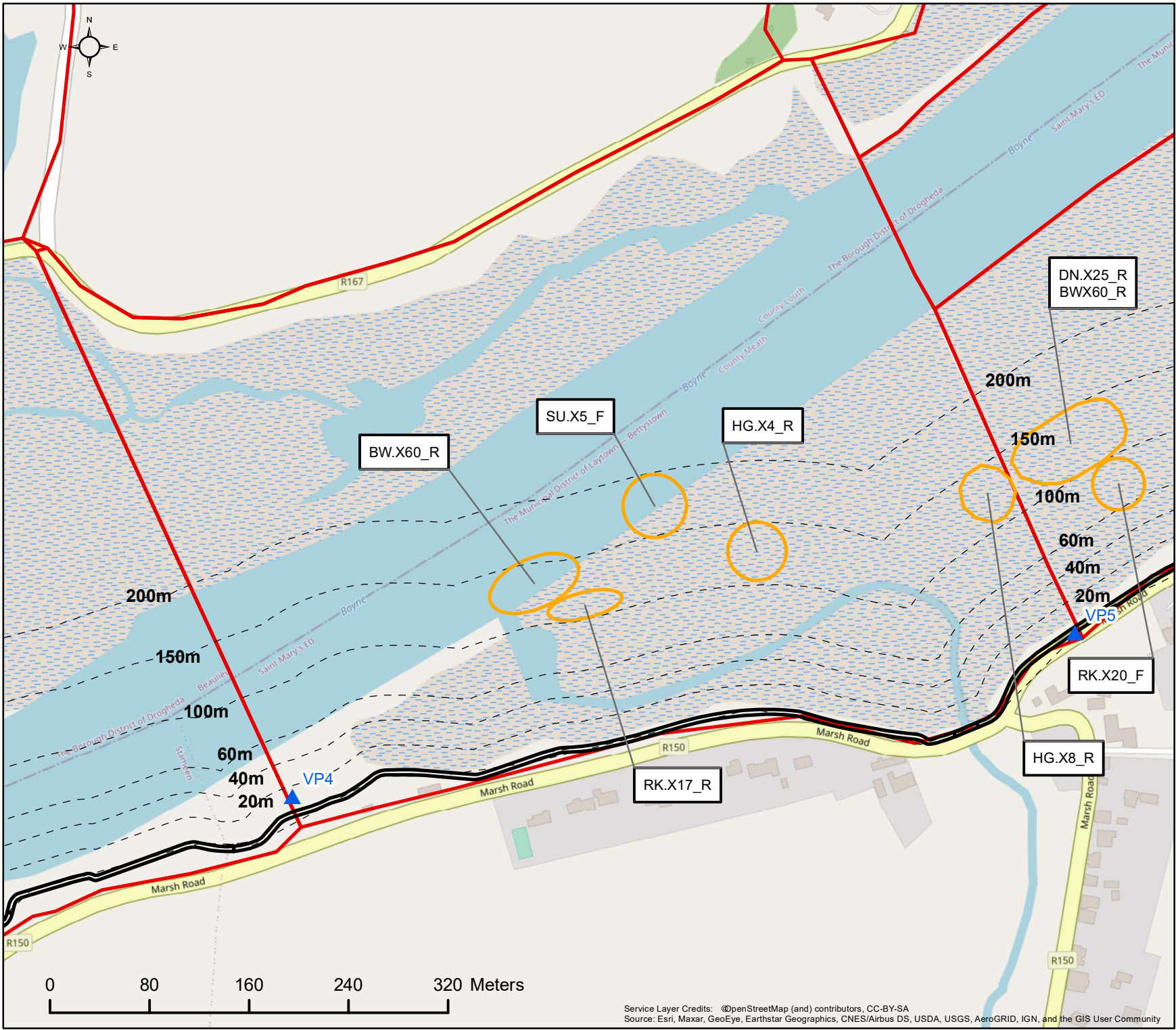
COPYRIGHT ©
INIS Ecology
All rights reserved. No part of this work may be modified or reproduced or copied in any form or by any means - graphics, electronic or mechanical, including photocopying, recording, taping or information and retrieval system, or used for any purpose than its designed purpose, without written permission of INIS Environmental Consultants Ltd

Date:	Revision:	Drawn	Checked	Authorised
01/02/2022	1286-AG-06_03_04_007	POC	AC	HW
-	-	-	-	-

Inis

T: +353 (0) 65 689 2441
E: info@inisenv.ie
W: www.inisecology.com
W: www.inisenv.ie

INIS Ecology
Suite 11, Shannon Commercial Properties,
Information Age Park, Gort Road,
Ennis, Co. Clare



Client: DBFL

Project: The Boyne Greenway:
Drogheda to Mornington

Title: VP5 Migration Survey 25/03/21
Time: 11:57 to 12:57 Tide: Falling
Count Section: OZL05.



Legend:

- Water Bird Activity Area
- Water Bird Count Subsite VPs
- Count Subsites
- Boyne Greenway Route

Activity Code:

(F) = Foraging
(R) = Roosting/Other

Species ID Code:

BW = Black-tailed Godwit
DN = Dunlin
HG = Herring Gull
RK = Redshank
SU = Shelduck

For illustrative purposes only. Map not to scale

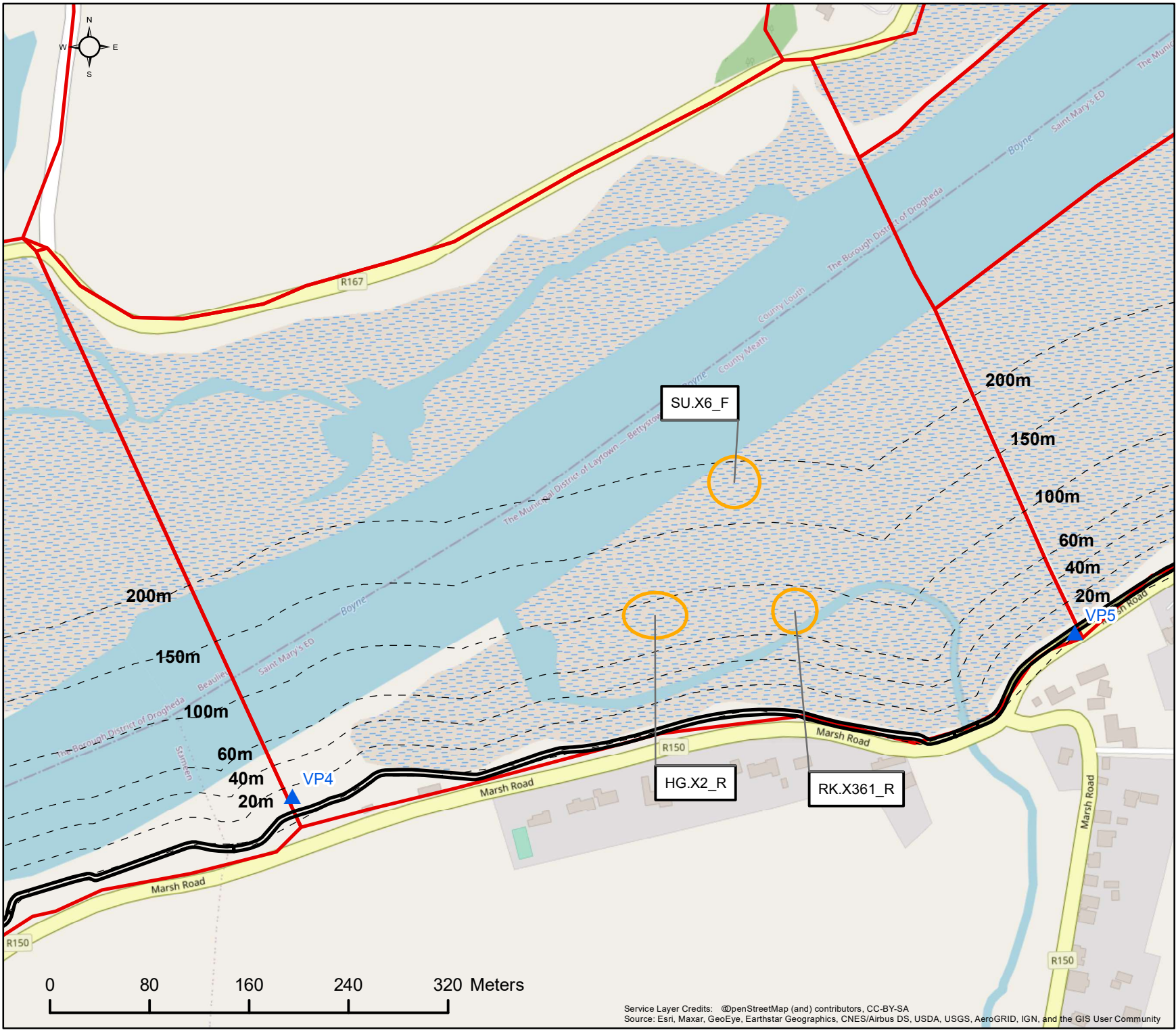
COPYRIGHT ©
INIS Ecology
All rights reserved. No part of this work may be modified or reproduced or copied in any form or by any means - graphics, electronic or mechanical, including photocopying, recording, taping or information and retrieval system, or used for any purpose than its designed purpose, without written permission of INIS Environmental Consultants Ltd

Date:	Revision:	Drawn	Checked	Authorised
01/02/2022	1286-AG-06_03_05_001	POC	POC	HW
-	-	-	-	-

Inis

T: +353 (0) 65 689 2441
E: info@inisenv.ie
W: www.inisecology.com
W: www.inisenv.ie

INIS Ecology
Suite 11, Shannon Commercial Properties,
Information Age Park, Gort Road,
Ennis, Co. Clare



Client: DBFL

Project: The Boyne Greenway:
Drogheda to Mornington

Title: VP5 Migration Survey 25/03/21
Time: 12:57 to 13:57 Tide: Falling
Count Section: OZL05.



Legend:

- Water Bird Activity Area
- Water Bird Count Subsite VPs
- Count Subsites
- Boyne Greenway Route

Activity Code:

(F) = Foraging
(R) = Roosting/Other

Species ID Code:

HG = Herring Gull
RK = Redshank
SU = Shelduck

For illustrative purposes only. Map not to scale

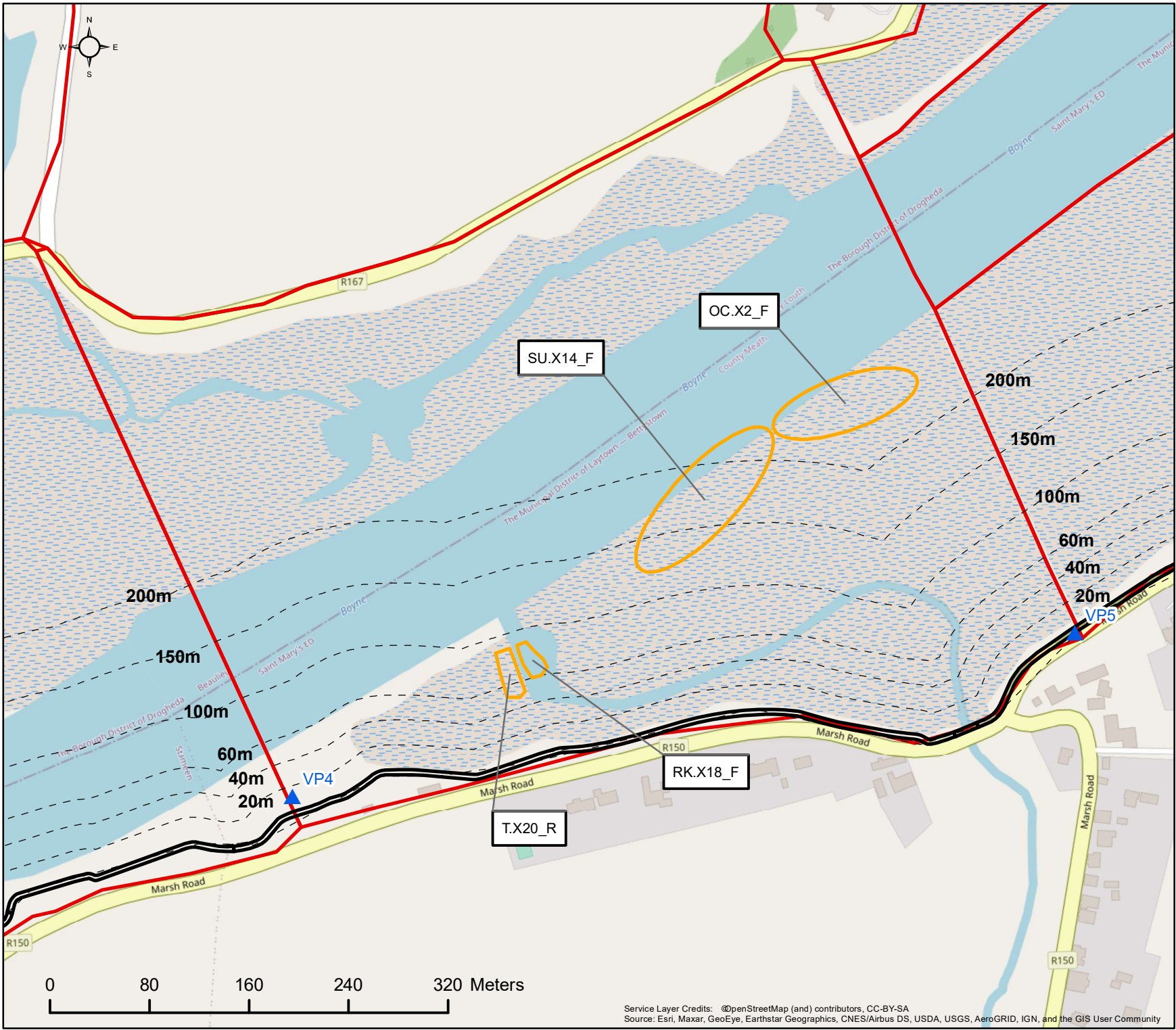
COPYRIGHT ©
INIS Ecology
All rights reserved. No part of this work may be modified or reproduced or copied in any form or by any means - graphics, electronic or mechanical, including photocopying, recording, taping or information and retrieval system, or used for any purpose than its designed purpose, without written permission of INIS Environmental Consultants Ltd

Date:	Revision:	Drawn	Checked	Authorised
01/02/2022	1286-AG-06_03_05_002	POC	POC	HW
-	-	-	-	-

Inis

T: +353 (0) 65 689 2441
E: info@inisenv.ie
W: www.inisecology.com
W: www.inisenv.ie

INIS Ecology
Suite 11, Shannon Commercial Properties,
Information Age Park, Gort Road,
Ennis, Co. Clare



Client: DBFL

Project: The Boyne Greenway:
Drogheda to Mornington

Title: VP5 Migration Survey 25/03/21
Time: 13:57 to 14:57 Tide: Falling
Count Section: OZL05.



Legend:

- Water Bird Activity Area
- Water Bird Count Subsite VPs
- Count Subsites
- Boyne Greenway Route

Activity Code:

(F) = Foraging
(R) = Roosting/Other

Species ID Code:

OC = Oystercatcher
RK = Redshank
SU = Shelduck
T. = Teal

For illustrative purposes only. Map not to scale

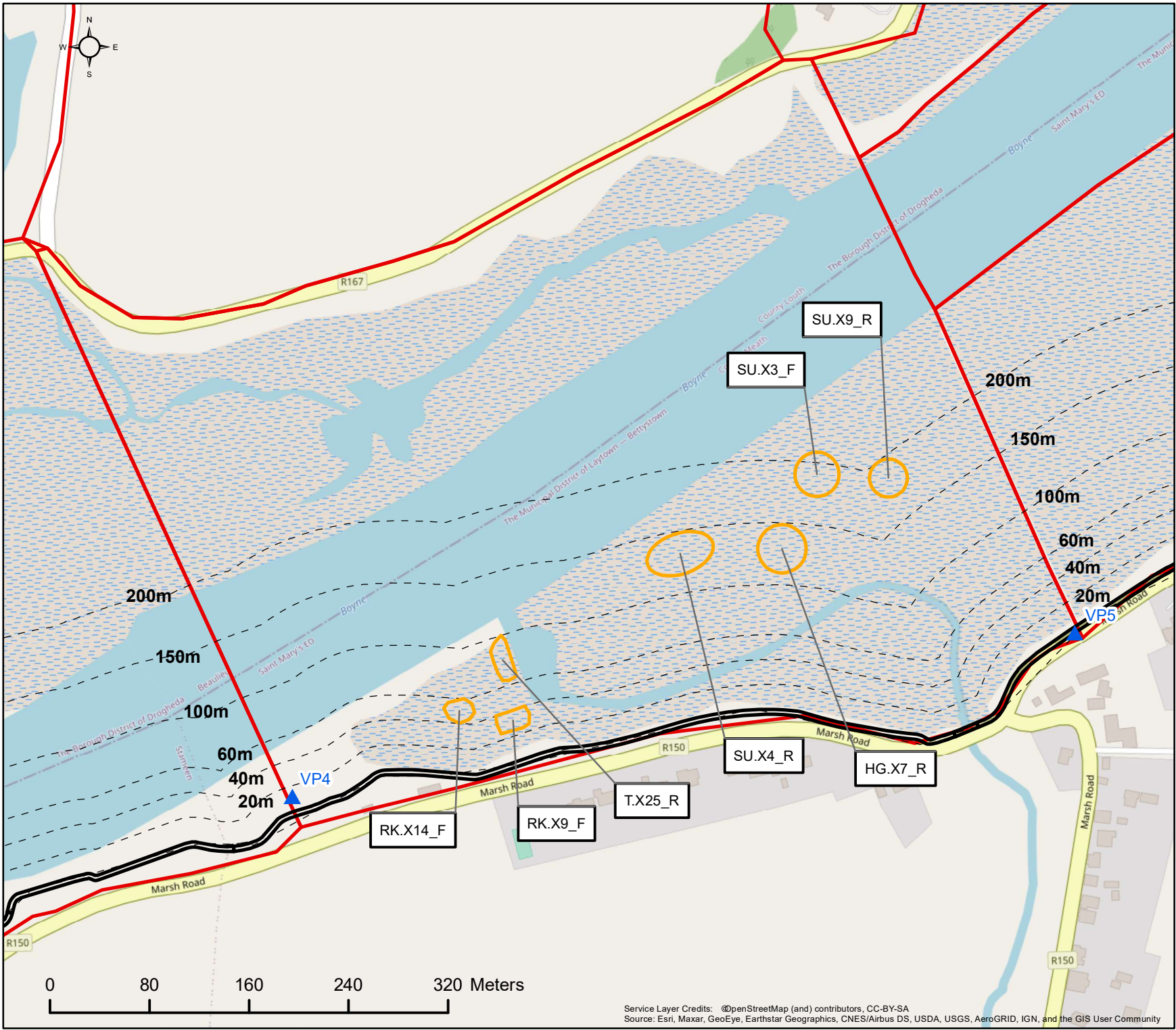
COPYRIGHT ©
INIS Ecology
All rights reserved. No part of this work may be modified or reproduced or copied in any form or by any means - graphics, electronic or mechanical, including photocopying, recording, taping or information and retrieval system, or used for any purpose than its designed purpose, without written permission of INIS Environmental Consultants Ltd

Date:	Revision:	Drawn	Checked	Authorised
01/02/2022	1286-AG-06_03_05_003	POC	POC	HW
-	-	-	-	-

Inis

T: +353 (0) 65 689 2441
E: info@inisenv.ie
W: www.inisecology.com
W: www.inisenv.ie

INIS Ecology
Suite 11, Shannon Commercial Properties,
Information Age Park, Gort Road,
Ennis, Co. Clare



Client: DBFL

Project: The Boyne Greenway:
Drogheda to Mornington

Title: VP5 Migration Survey 25/03/21
Time: 14:57 to 15:57 Tide: Low
Count Section: OZL05.



Legend:

- Water Bird Activity Area
- ▲ Water Bird Count Subsite VPs
- Count Subsites
- Boyne Greenway Route

Activity Code:

(F) = Foraging
(R) = Roosting/Other

Species ID Code:

HG = Herring Gull
RK = Redshank
SU = Shelduck
T. = Teal

For illustrative purposes only. Map not to scale

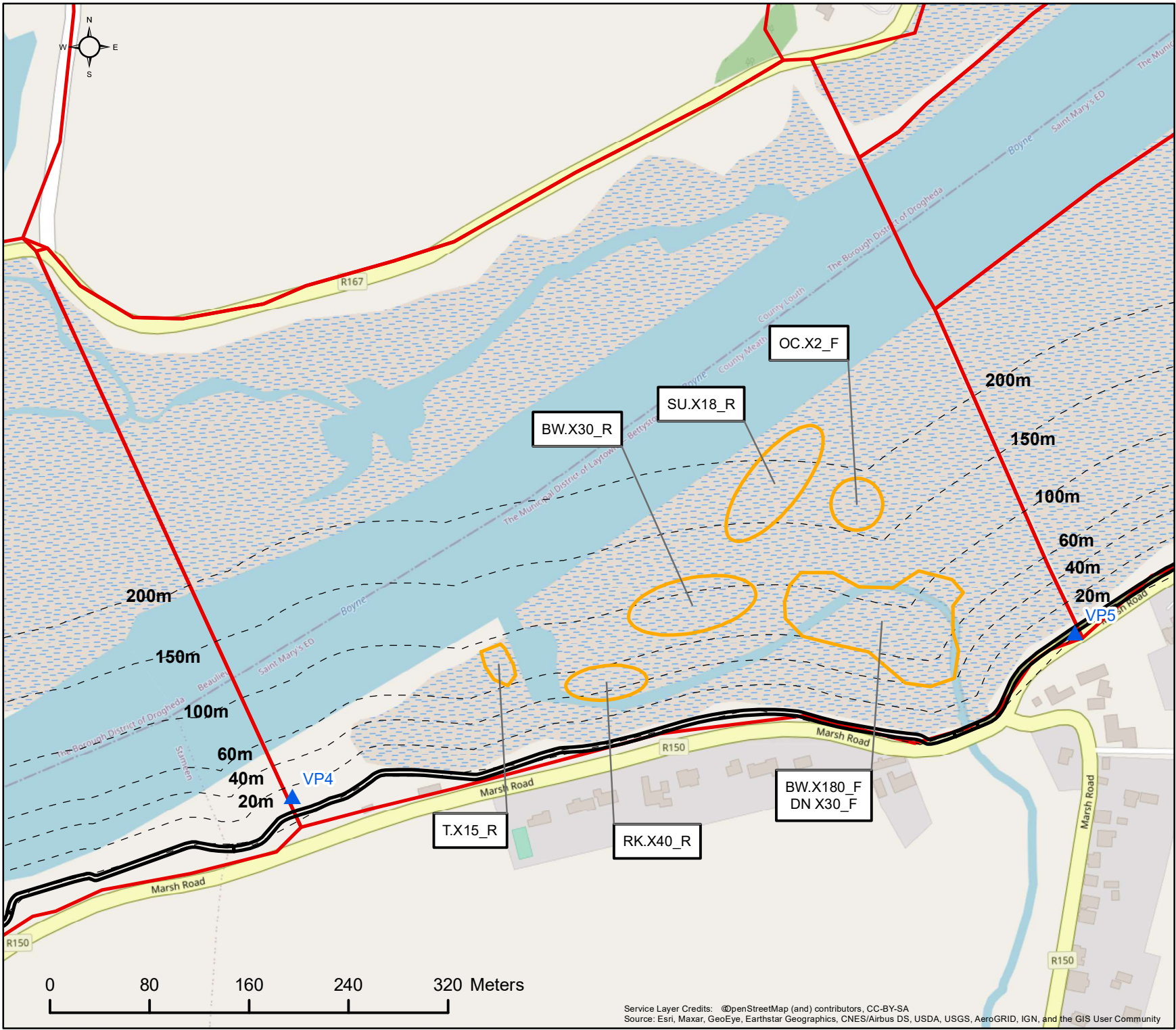
COPYRIGHT ©
INIS Ecology
All rights reserved. No part of this work may be modified or reproduced or copied in any form or by any means - graphics, electronic or mechanical, including photocopying, recording, taping or information and retrieval system, or used for any purpose than its designed purpose, without written permission of INIS Environmental Consultants Ltd

Date:	Revision:	Drawn	Checked	Authorised
01/02/2022	1286-AG-06_03_05_004	POC	POC	HW
-	-	-	-	-

Inis

T: +353 (0) 65 689 2441
E: info@inisenv.ie
W: www.inisecology.com
W: www.inisenv.ie

INIS Ecology
Suite 11, Shannon Commercial Properties,
Information Age Park, Gort Road,
Ennis, Co. Clare



Client: DBFL

Project: The Boyne Greenway:
Drogheda to Mornington

Title: VP5 Migration Survey 25/03/21
Time: 15:57 to 16:57 Tide: Rising
Count Section: OZL05.



Legend:

- Water Bird Activity Area
- ▲ Water Bird Count Subsite VPs
- Count Subsites
- Boyne Greenway Route

Activity Code:

(F) = Foraging
(R) = Roosting/Other

Species ID Code:

BW = Black-tailed Godwit
DN = Dunlin
OC = Oystercatcher
RK = Redshank
SU = Shelduck
T. = Teal

For illustrative purposes only. Map not to scale

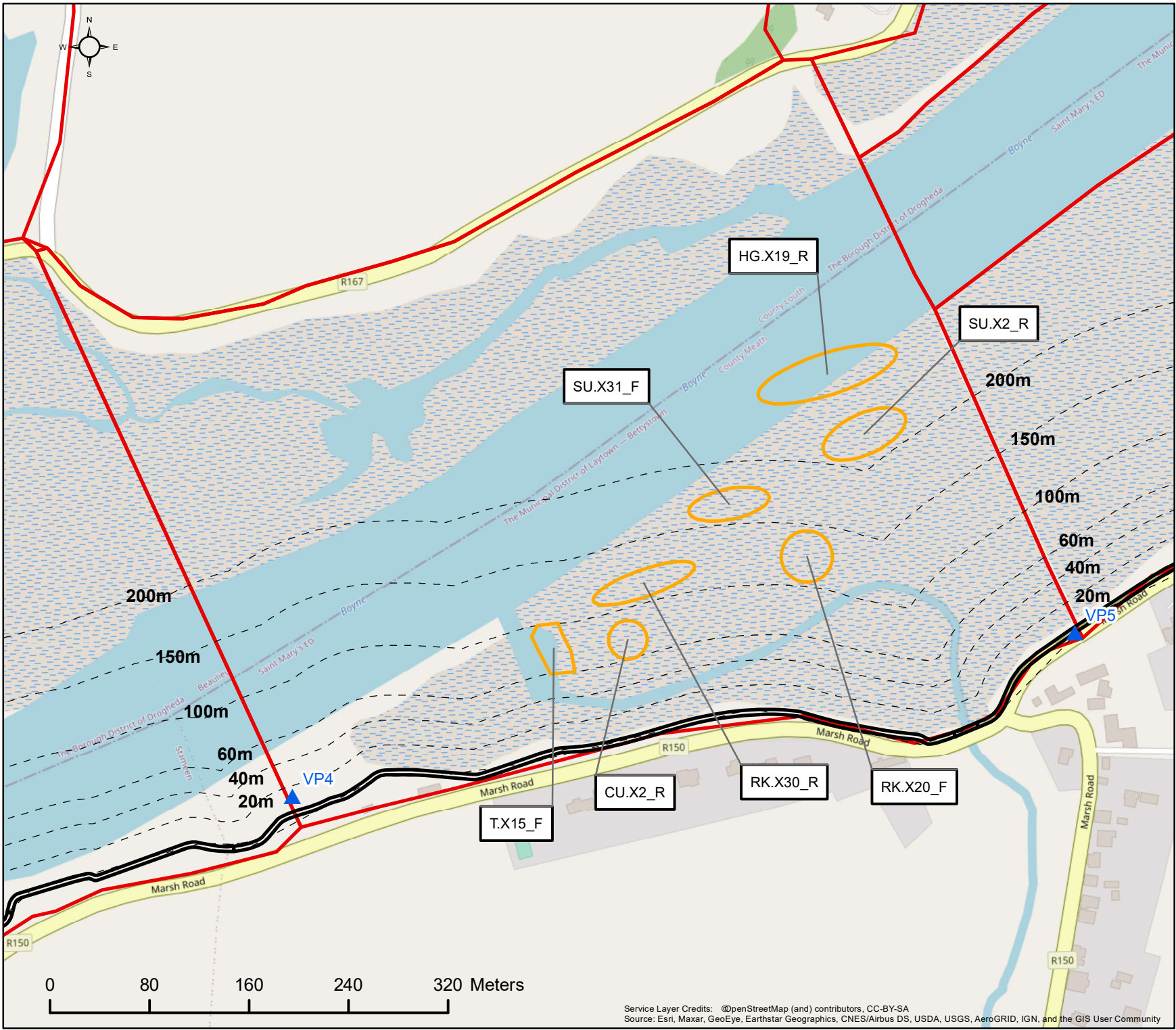
COPYRIGHT ©
INIS Ecology
All rights reserved. No part of this work may be modified or reproduced or copied in any form or by any means - graphics, electronic or mechanical, including photocopying, recording, taping or information and retrieval system, or used for any purpose than its designed purpose, without written permission of INIS Environmental Consultants Ltd

Date:	Revision:	Drawn	Checked	Authorised
01/02/2022	1286-AG-06_03_05_005	POC	POC	HW
-	-	-	-	-

Inis

T: +353 (0) 65 689 2441
E: info@inisenv.ie
W: www.inisecology.com
W: www.inisenv.ie

INIS Ecology
Suite 11, Shannon Commercial Properties,
Information Age Park, Gort Road,
Ennis, Co. Clare



Client: DBFL

Project: The Boyne Greenway:
Drogheda to Mornington

Title: VP5 Migration Survey 25/03/21
Time: 16:57 to 17:57 Tide: Rising
Count Section: OZL05.



Legend:

- Water Bird Activity Area
- Water Bird Count Subsite VPs
- Count Subsites
- Boyne Greenway Route

Activity Code:

(F) = Foraging
(R) = Roosting/Other

Species ID Code:

CU = Curlew
HG = Herring Gull
RK = Redshank
SU = Shelduck
T = Teal

For illustrative purposes only. Map not to scale

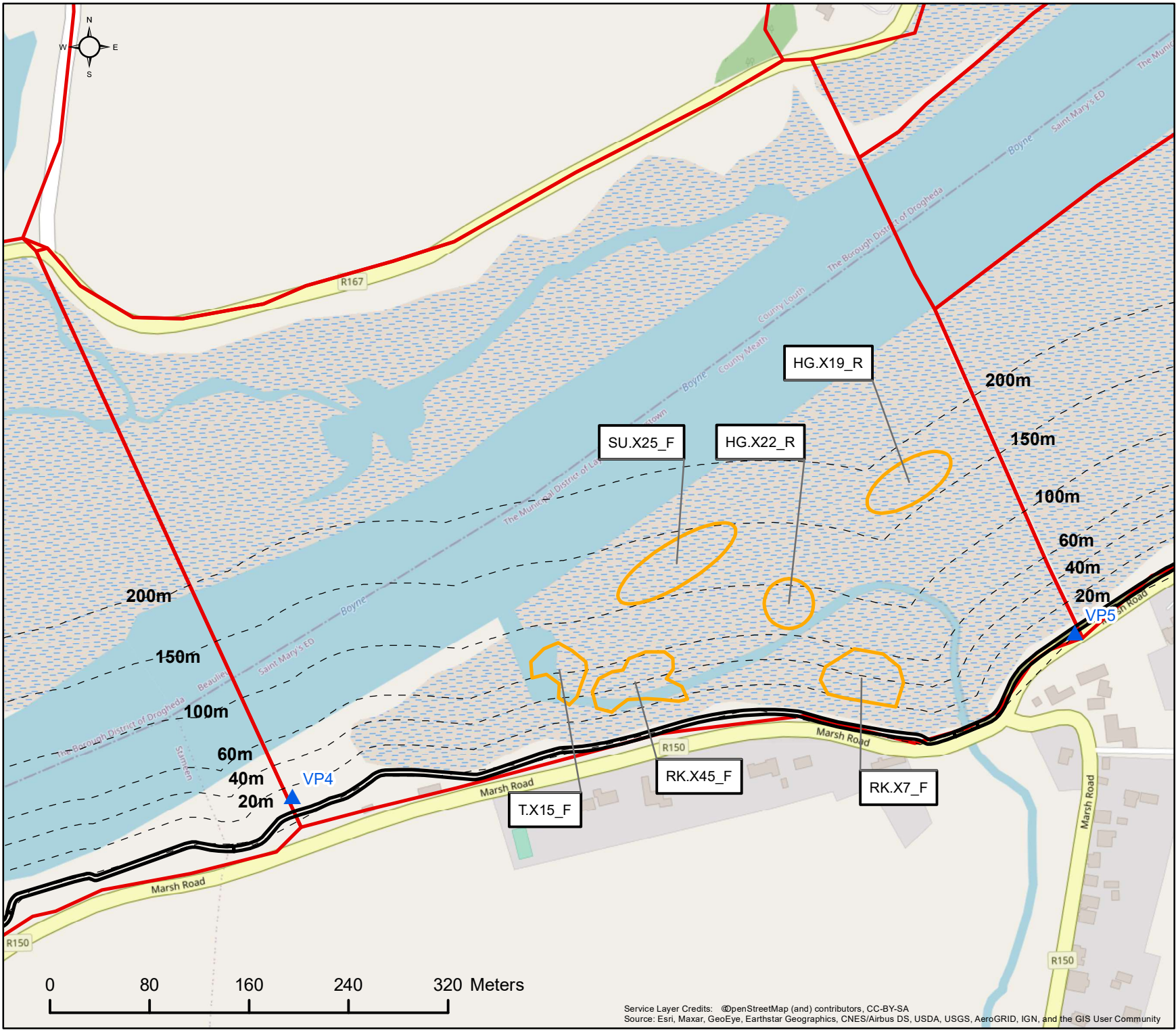
COPYRIGHT ©
INIS Ecology
All rights reserved. No part of this work may be modified or reproduced or copied in any form or by any means - graphics, electronic or mechanical, including photocopying, recording, taping or information and retrieval system, or used for any purpose than its designed purpose, without written permission of INIS Environmental Consultants Ltd

Date:	Revision:	Drawn	Checked	Authorised
01/02/2022	1286-AG-06_03_05_006	POC	POC	HW
-	-	-	-	-

Inis

T: +353 (0) 65 689 2441
E: info@inisenv.ie
W: www.inisecology.com
W: www.inisenv.ie

INIS Ecology
Suite 11, Shannon Commercial Properties,
Information Age Park, Gort Road,
Ennis, Co. Clare



Client: DBFL

Project: The Boyne Greenway:
Drogheda to Mornington

Title: VP5 Migration Survey 25/03/21
Time: 17:57 to 18:57 Tide: Rising
Count Section: OZL05.



Legend:

- Water Bird Activity Area
- ▲ Water Bird Count Subsite VPs
- Count Subsites
- Boyne Greenway Route

Activity Code:

(F) = Foraging
(R) = Roosting/Other

Species ID Code:

HG = Herring Gull
RK = Redshank
SU = Shelduck
T = Teal

For illustrative purposes only. Map not to scale

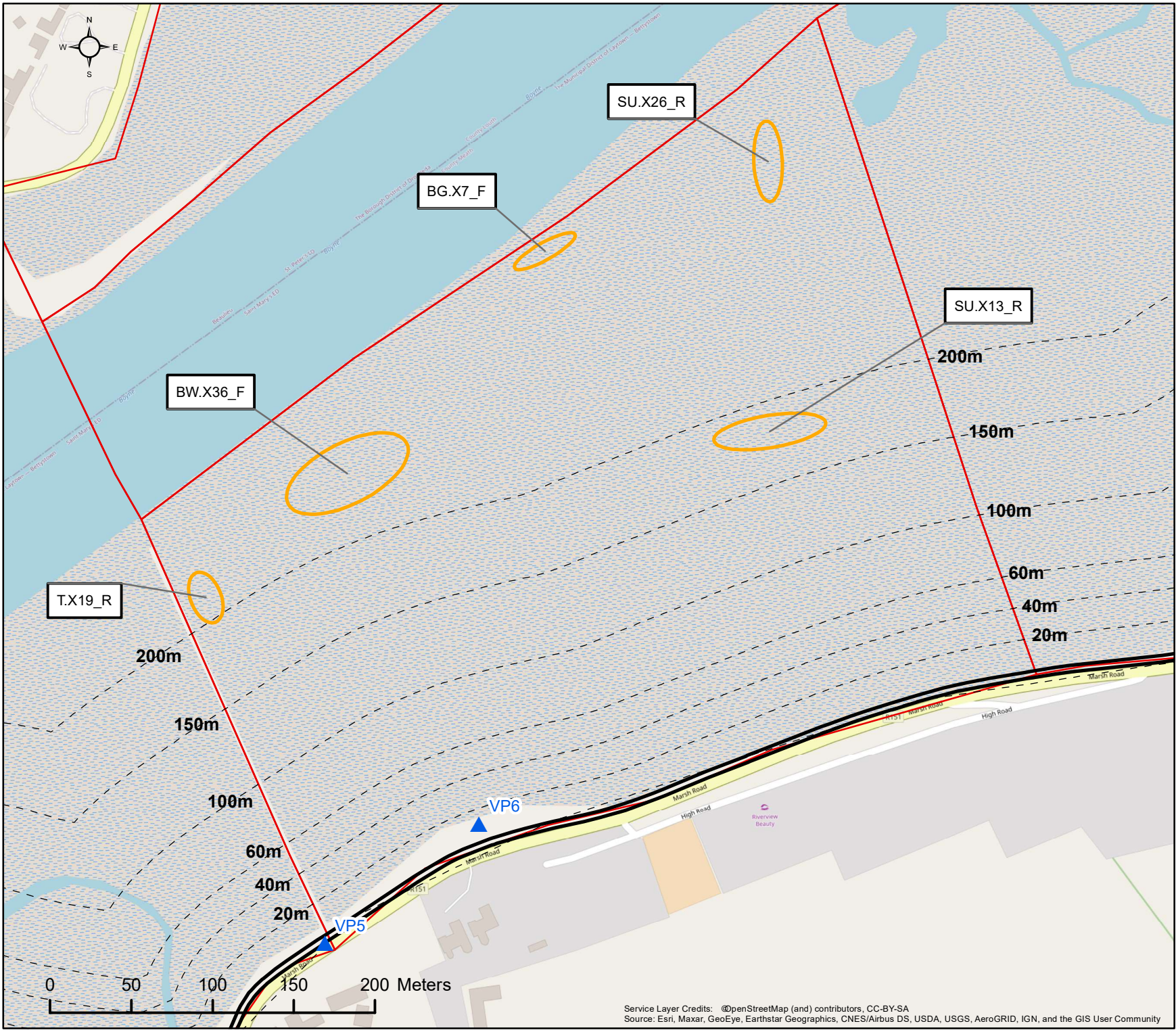
COPYRIGHT ©
INIS Ecology
All rights reserved. No part of this work may be modified or reproduced in any form or by any means - graphics, electronic or mechanical, including photocopying, recording, taping or information and retrieval system, or used for any purpose other than its designed purpose, without written permission of INIS Environmental Consultants Ltd

Date:	Revision:	Drawn	Checked	Authorised
01/02/2022	1286-AG-06_03_05_007	POC	POC	HW
-	-	-	-	-

Inis

T: +353 (0) 65 689 2441
E: info@inisenv.ie
W: www.inisecology.com
W: www.inisenv.ie

INIS Ecology
Suite 11, Shannon Commercial Properties,
Information Age Park, Gort Road,
Ennis, Co. Clare



Client: DBFL

Project: The Boyne Greenway:
Drogheda to Mornington

Title: VP6 Migration Survey 08/03/21
Time: 09:50 to 10:15 Tide: Falling
Count Section: OVL01



Legend:

- Water Bird Activity Area
- Water Bird Count Subsite VPs
- Boyne Greenway Route
- Count Subsites

Activity Code:

(F) = Foraging
(R) = Roosting/Other

Species ID Code:

BG = Brent Goose
BW = Black-tailed Godwit
SU = Shelduck
T. = Teal

For illustrative purposes only. Map not to scale

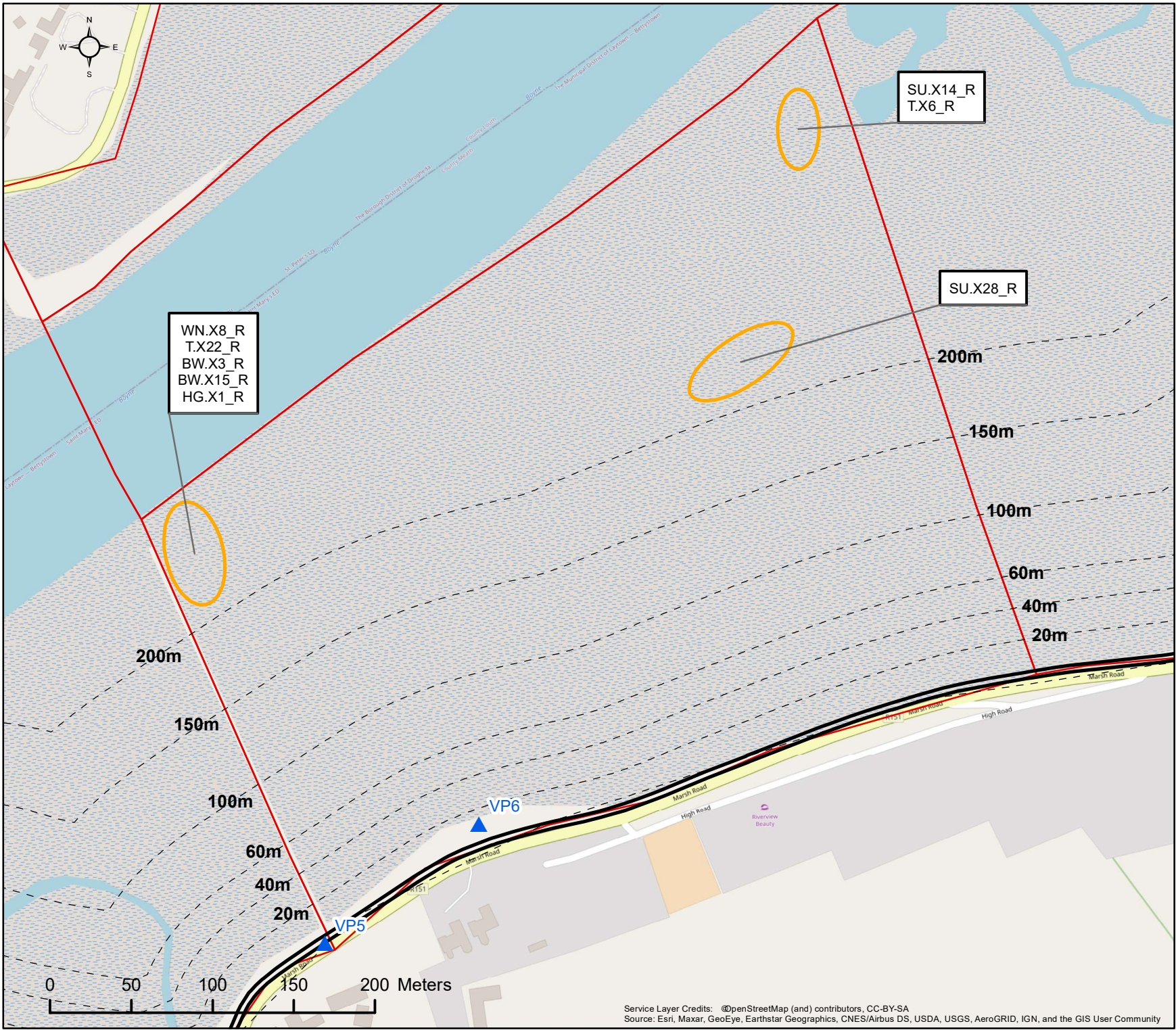
COPYRIGHT ©
INIS Ecology
All rights reserved. No part of this work may be modified or reproduced or copied in any form or by any means - graphics, electronic or mechanical, including photocopying, recording, taping or information and retrieval system, or used for any purpose than its designed purpose, without written permission of INIS Environmental Consultants Ltd

Date:	Revision:	Drawn	Checked	Authorised
02/02/2022	1286-AG-06_03_03_06_001	POC	AC	HW
-	-	-	-	-

Inis

T: +353 (0) 65 689 2441
E: info@inisenv.ie
W: www.inisecology.com
W: www.inisenv.ie

INIS Ecology
Suite 11, Shannon Commercial Properties,
Information Age Park, Gort Road,
Ennis, Co. Clare



Client: DBFL

Project: The Boyne Greenway:
Drogheda to Mornington

Title: VP6 Migration Survey 08/03/21
Time: 10:15 to 10:55 Tide: Falling
Count Section: OVL01



Legend:

- Water Bird Activity Area
- Water Bird Count Subsite VPs
- Boyne Greenway Route
- Count Subsites

Activity Code:

(F) = Foraging
(R) = Roosting/Other

Species ID Code:

BW = Black-tailed Godwit
HG = Herring Gull
SU = Shelduck
T = Teal
WN = Wigeon

For illustrative purposes only. Map not to scale

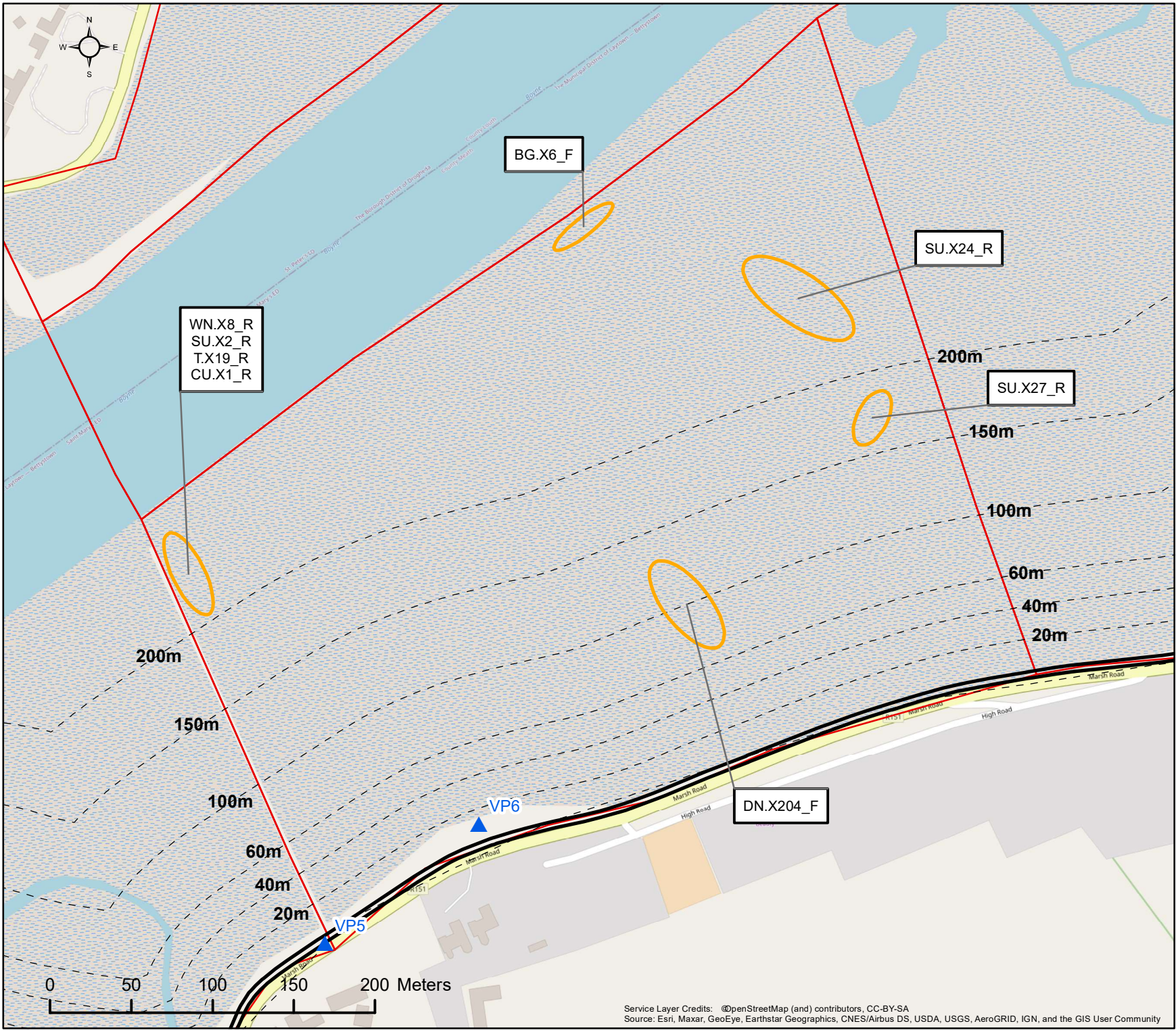
COPYRIGHT ©
INIS Ecology
All rights reserved. No part of this work may be modified or reproduced or copied in any form or by any means - graphics, electronic or mechanical, including photocopying, recording, taping or information and retrieval system, or used for any purpose than its designed purpose, without written permission of INIS Environmental Consultants Ltd

Date:	Revision:	Drawn	Checked	Authorised
02/02/2022	1286-AG-06_03_03_06_002	POC	AC	HW
-	-	-	-	-

Inis

T: +353 (0) 65 689 2441
E: info@inisenv.ie
W: www.inisecology.com
W: www.inisenv.ie

INIS Ecology
Suite 11, Shannon Commercial Properties,
Information Age Park, Gort Road,
Ennis, Co. Clare



Client: DBFL

Project: The Boyne Greenway:
Drogheda to Mornington

Title: VP6 Migration Survey 08/03/21
Time: 11:15 to 12:00 Tide: Falling
Count Section: OVL01



Legend:

- Water Bird Activity Area
- Water Bird Count Subsite VPs
- Boyne Greenway Route
- Count Subsites

Activity Code:

(F) = Foraging
(R) = Roosting/Other

Species ID Code:

BG = Brent Goose
CU = Curlew
DN = Dunlin
SU = Shelduck
T = Teal
WN = Wigeon

For illustrative purposes only. Map not to scale

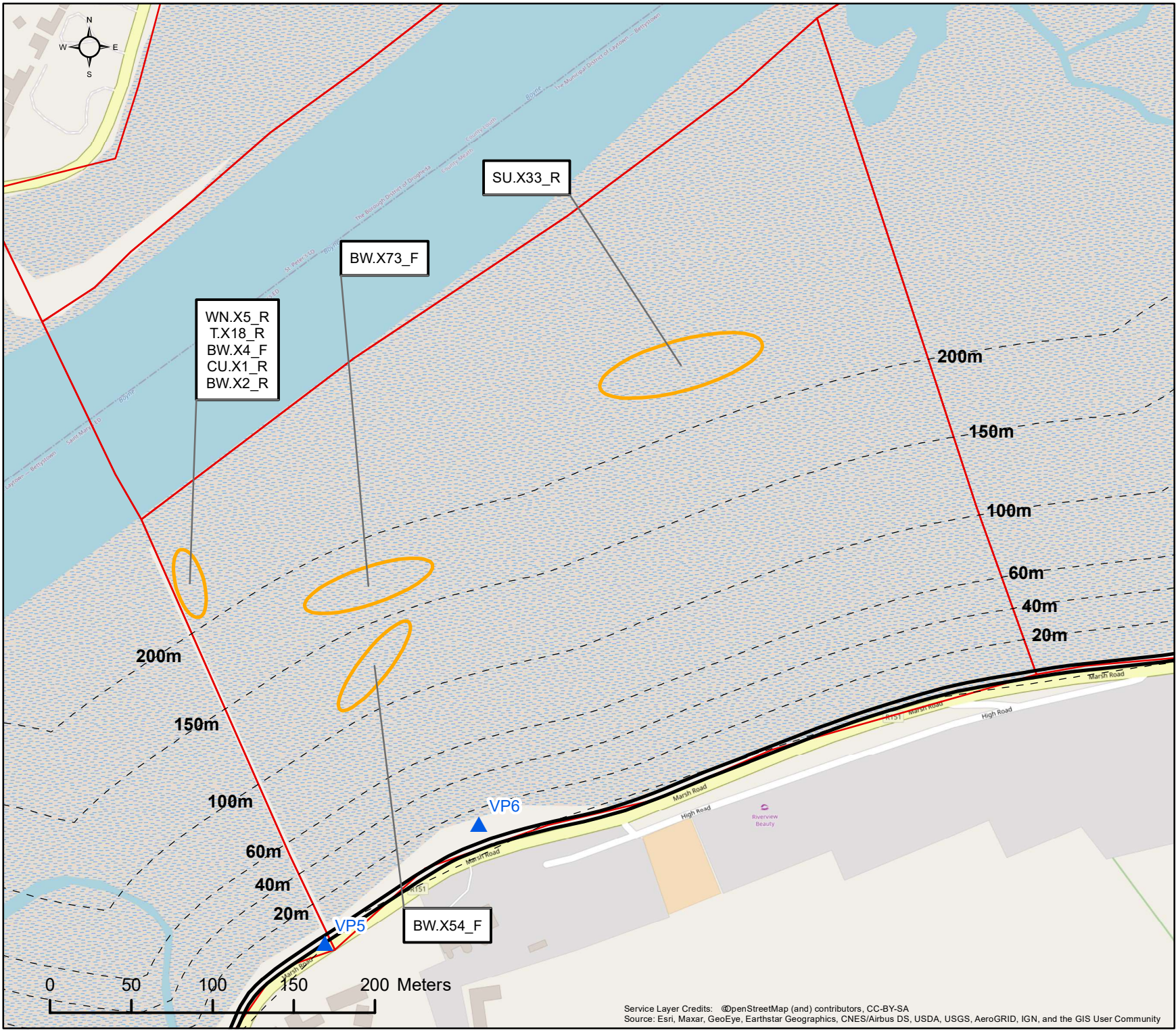
COPYRIGHT ©
INIS Ecology
All rights reserved. No part of this work may be modified or reproduced or copied in any form or by any means - graphics, electronic or mechanical, including photocopying, recording, taping or information and retrieval system, or used for any purpose than its designed purpose, without written permission of INIS Environmental Consultants Ltd

Date:	Revision:	Drawn	Checked	Authorised
02/02/2022	1286-AG-06_03_03_06_003	POC	AC	HW
-	-	-	-	-

Inis

T: +353 (0) 65 689 2441
E: info@inisenv.ie
W: www.inisecology.com
W: www.inisenv.ie

INIS Ecology
Suite 11, Shannon Commercial Properties,
Information Age Park, Gort Road,
Ennis, Co. Clare



Client: DBFL

Project: The Boyne Greenway:
Drogheda to Mornington

Title: VP6 Migration Survey 08/03/21
Time: 12:15 to 12:55 Tide: Falling
Count Section: OVL01



Legend:

- Water Bird Activity Area
- Water Bird Count Subsite VPs
- Boyne Greenway Route
- Count Subsites

Activity Code:

(F) = Foraging
(R) = Roosting/Other

Species ID Code:

BW = Black-tailed Godwit
CU = Curlew
SU = Shelduck
T = Teal
WN = Wigeon

For illustrative purposes only. Map not to scale

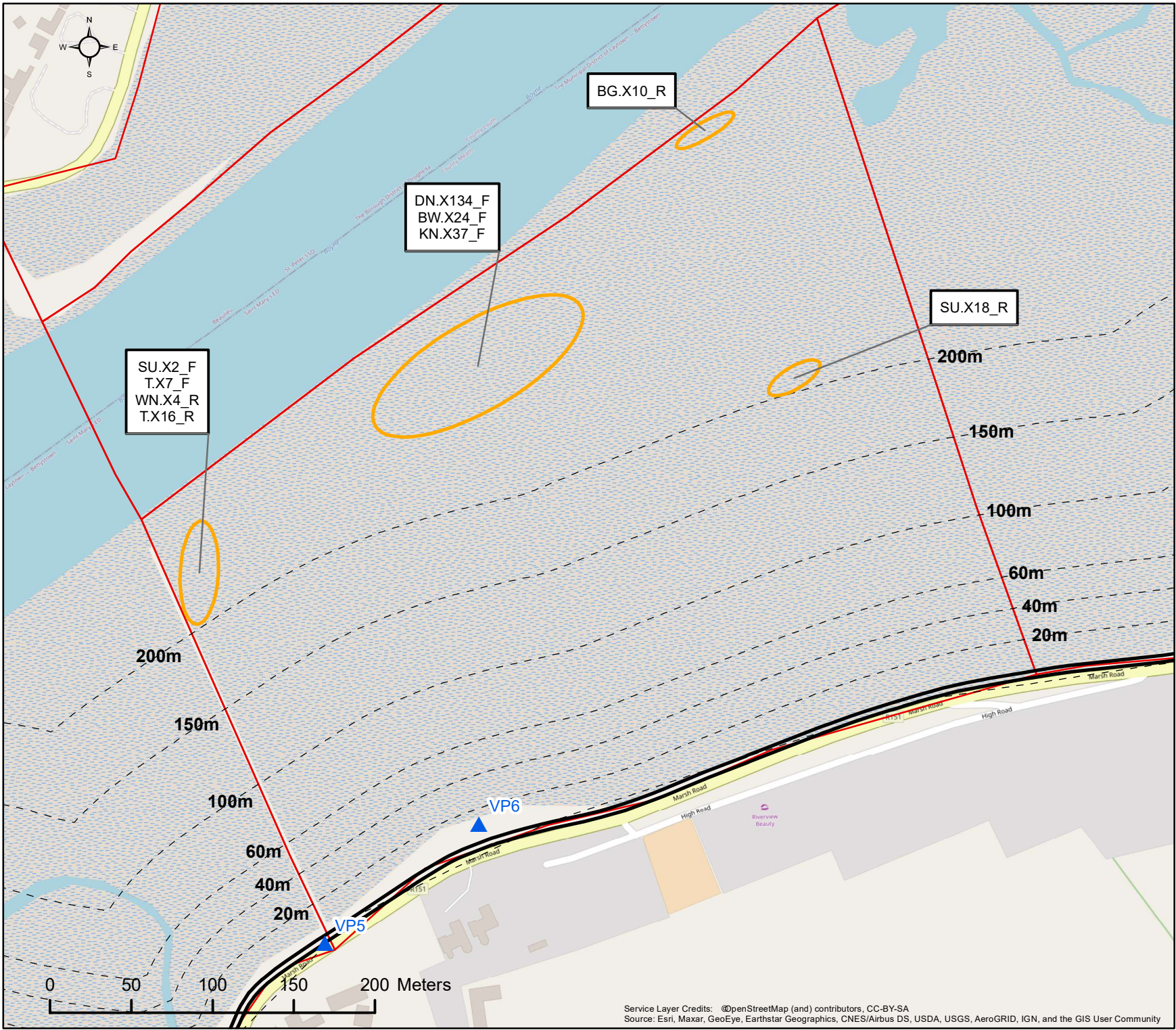
COPYRIGHT ©
INIS Ecology
All rights reserved. No part of this work may be modified or reproduced or copied in any form or by any means - graphics, electronic or mechanical, including photocopying, recording, taping or information and retrieval system, or used for any purpose than its designed purpose, without written permission of INIS Environmental Consultants Ltd

Date:	Revision:	Drawn	Checked	Authorised
02/02/2022	1286-AG-06_03_03_06_004	POC	AC	HW
-	-	-	-	-

Inis

T: +353 (0) 65 689 2441
E: info@inisenv.ie
W: www.inisecology.com
W: www.inisenv.ie

INIS Ecology
Suite 11, Shannon Commercial Properties,
Information Age Park, Gort Road,
Ennis, Co. Clare



Client: DBFL

Project: The Boyne Greenway:
Drogheda to Mornington

Title: VP6 Migration Survey 08/03/21
Time: 13:15 to 14:00 Tide: Low
Count Section: OVL01



Legend:

- Water Bird Activity Area
- Water Bird Count Subsite VPs
- Boyne Greenway Route
- Count Subsites

Activity Code:

(F) = Foraging
(R) = Roosting/Other

Species ID Code:

BG = Brent Goose
BW = Black-tailed Godwit
DN = Dunlin
KN = Knot
SU = Shelduck
T. = Teal
WN = Wigeon

For illustrative purposes only. Map not to scale

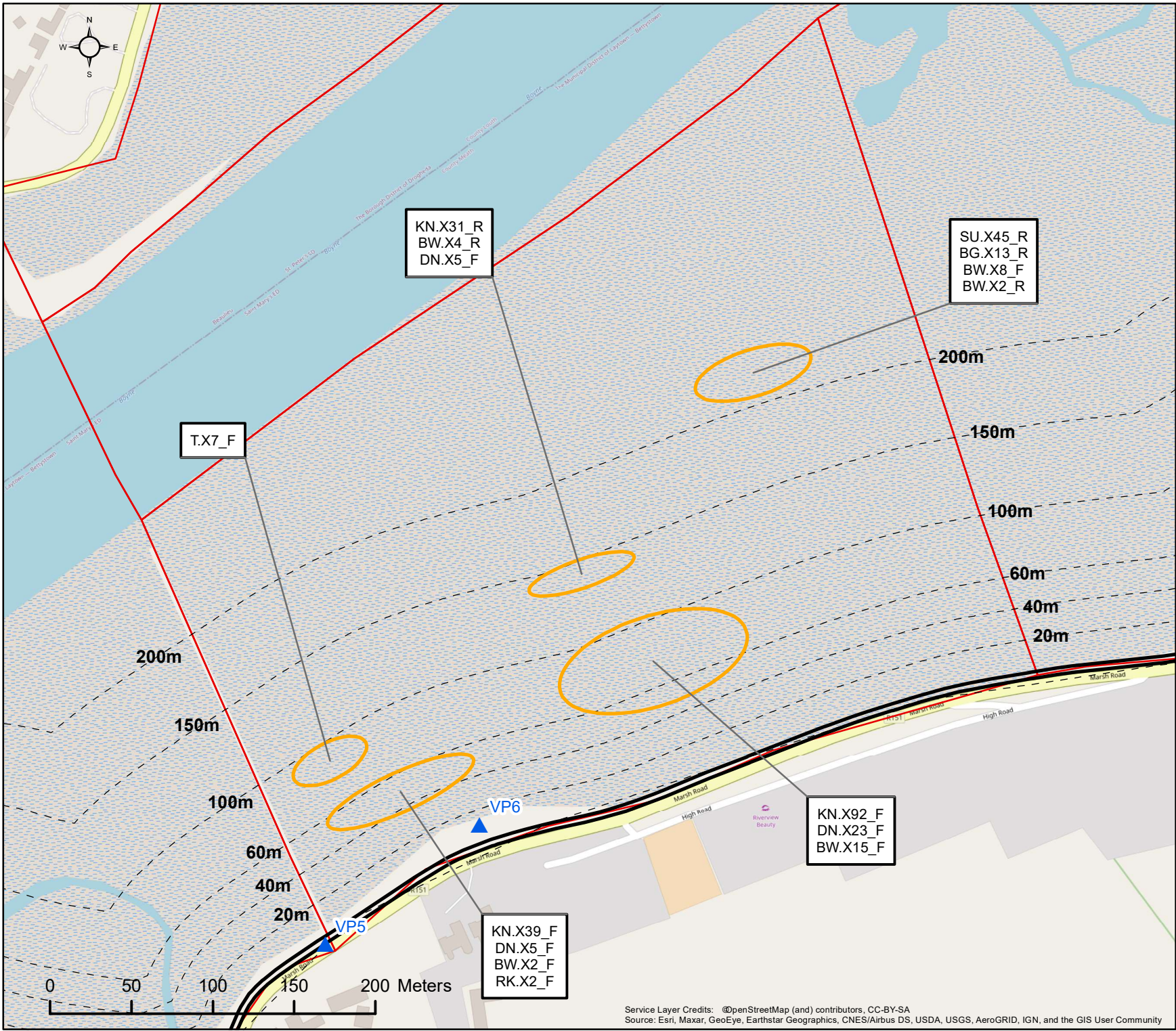
COPYRIGHT ©
INIS Ecology
All rights reserved. No part of this work may be modified or reproduced or copied in any form or by any means - graphics, electronic or mechanical, including photocopying, recording, taping or information and retrieval system, or used for any purpose than its designed purpose, without written permission of INIS Environmental Consultants Ltd

Date:	Revision:	Drawn	Checked	Authorised
02/02/2022	1286-AG-06_03_03_06_005	POC	AC	HW
-	-	-	-	-

Inis

T: +353 (0) 65 689 2441
E: info@inisenv.ie
W: www.inisecology.com
W: www.inisenv.ie

INIS Ecology
Suite 11, Shannon Commercial Properties,
Information Age Park, Gort Road,
Ennis, Co. Clare



Client: DBFL

Project: The Boyne Greenway:
Drogheda to Mornington

Title: VP6 Migration Survey 08/03/21
Time: 14:15 to 14:50 Tide: Rising
Count Section: OVL01

Legend:

- Water Bird Activity Area
- Water Bird Count Subsite VPs
- Boyne Greenway Route
- Count Subsites

Activity Code:

(F) = Foraging
(R) = Roosting/Other

Species ID Code:

BG = Brent Goose
BW = Black-tailed Godwit
DN = Dunlin
KN = Knot
RK = Redshank
SU = Shelduck
T. = Teal

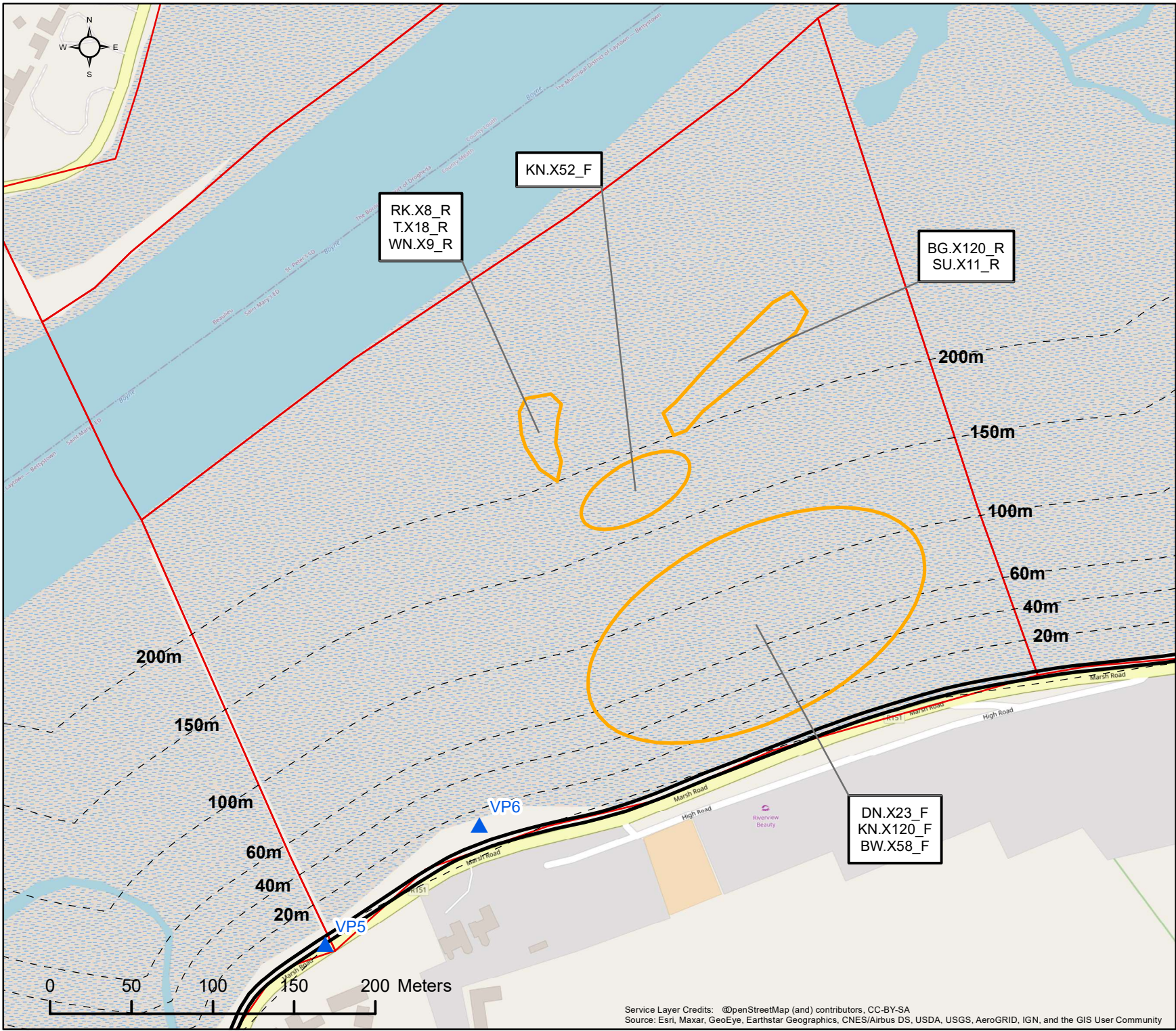
For illustrative purposes only. Map not to scale

COPYRIGHT ©
INIS Ecology
All rights reserved. No part of this work may be modified or reproduced or copied in any form or by any means - graphics, electronic or mechanical, including photocopying, recording, taping or information and retrieval system, or used for any purpose than its designed purpose, without written permission of INIS Environmental Consultants Ltd

Date:	Revision:	Drawn	Checked	Authorised
02/02/2022	1286-AG-06_03_03_06_006	POC	AC	HW
-	-	-	-	-

T: +353 (0) 65 689 2441
E: info@inisenv.ie
W: www.inisecology.com
W: www.inisenv.ie

INIS Ecology
Suite 11, Shannon Commercial Properties,
Information Age Park, Gort Road,
Ennis, Co. Clare



Client: DBFL

Project: The Boyne Greenway:
Drogheda to Mornington

Title: VP6 Migration Survey 08/03/21
Time: 15:15 to 15:45 Tide: Rising
Count Section: OVL01

Legend:

- Water Bird Activity Area
- Water Bird Count Subsite VPs
- Boyne Greenway Route
- Count Subsites

Activity Code:

(F) = Foraging
(R) = Roosting/Other

Species ID Code:

BG = Brent Goose
BW = Black-tailed Godwit
DN = Dunlin
KN = Knot
RK = Redshank
SU = Shelduck
T. = Teal
WN = Wigeon

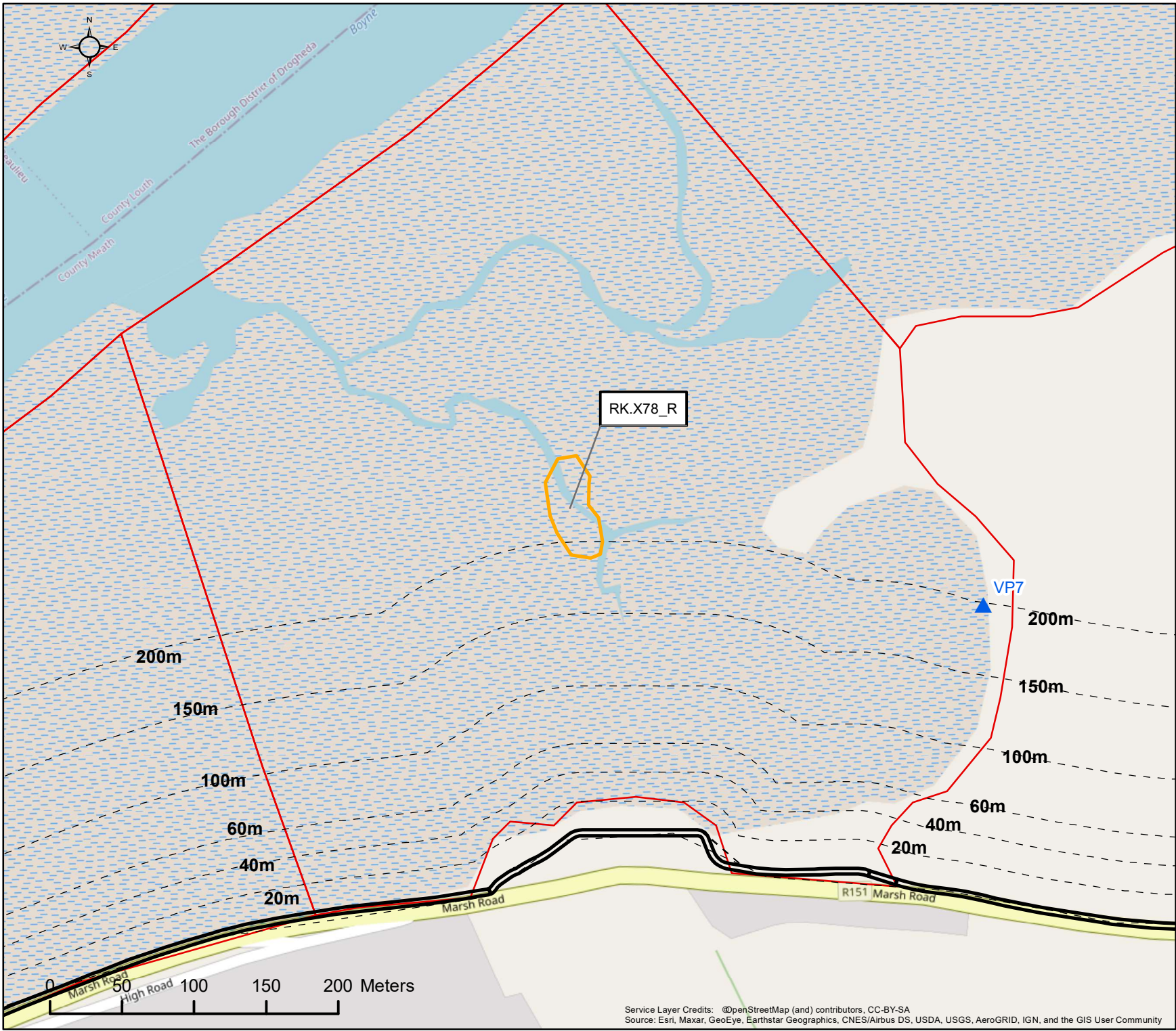
For illustrative purposes only. Map not to scale

COPYRIGHT ©
INIS Ecology
All rights reserved. No part of this work may be modified or reproduced or copied in any form or by any means - graphics, electronic or mechanical, including photocopying, recording, taping or information and retrieval system, or used for any purpose than its designed purpose, without written permission of INIS Environmental Consultants Ltd

Date:	Revision:	Drawn	Checked	Authorised
02/02/2022	1286-AG-06_03_03_06_007	POC	AC	HW
-	-	-	-	-

T: +353 (0) 65 689 2441
E: info@inisenv.ie
W: www.inisecology.com
W: www.inisenv.ie

INIS Ecology
Suite 11, Shannon Commercial Properties,
Information Age Park, Gort Road,
Ennis, Co. Clare



Client: DBFL

Project: The Boyne Greenway:
Drogheda to Mornington

Title: VP7 Migration Survey 22/03/21
Time: 08:50 to 09:29 Tide: Falling
Count Section: OVL01

Legend:

- Water Bird Activity Area
- Water Bird Count Subsite VPs
- Boyne Greenway Route
- Count Subsites

Activity Code:

(F) = Foraging
(R) = Roosting/Other

Species ID Code:

RK = Redshank

For illustrative purposes only. Map not to scale

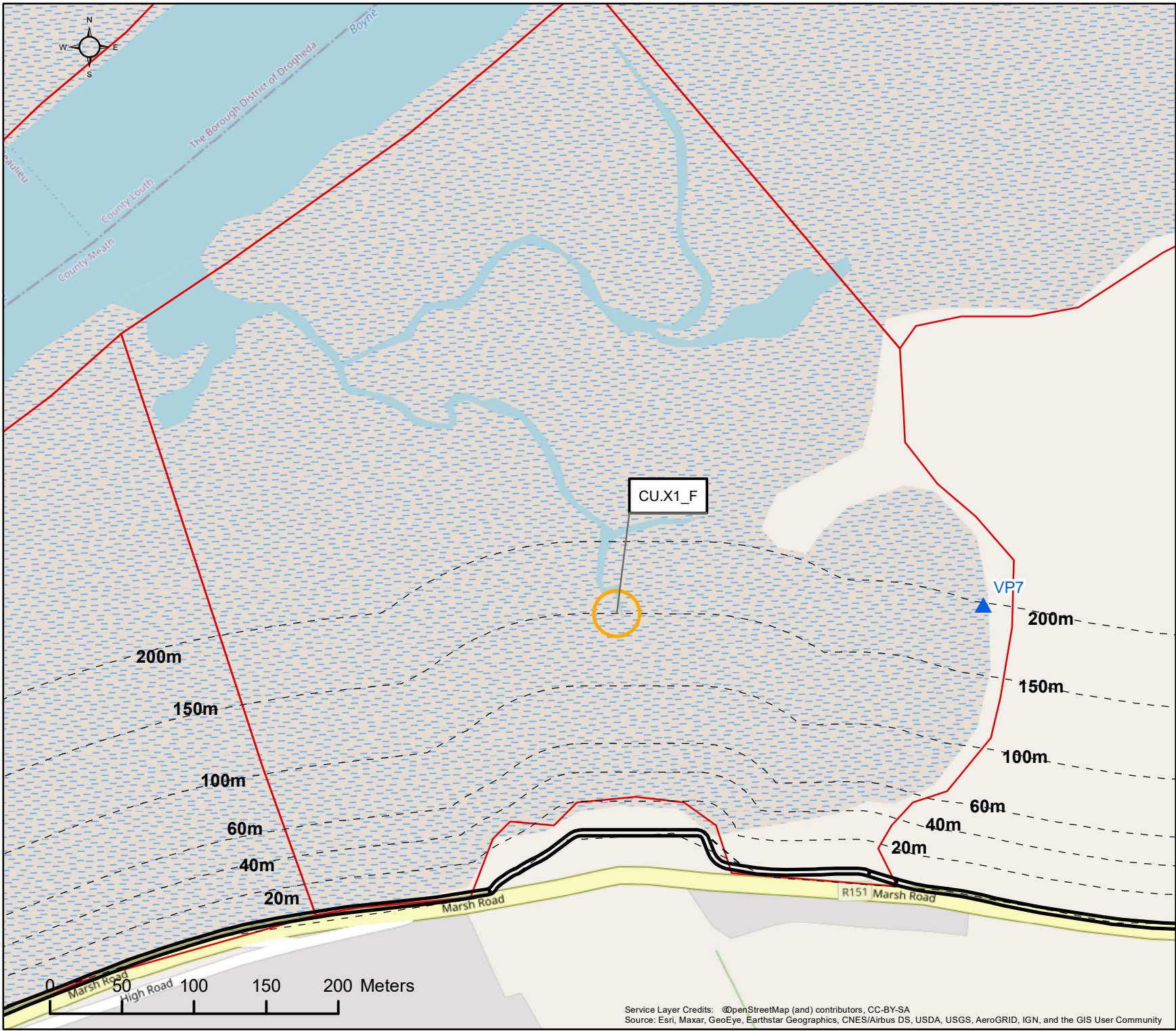
COPYRIGHT ©
INIS Ecology
All rights reserved. No part of this work may be modified or reproduced or copied in any form or by any means - graphics, electronic or mechanical, including photocopying, recording, taping or information and retrieval system, or used for any purpose than its designed purpose, without written permission of INIS Environmental Consultants Ltd

Date:	Revision:	Drawn	Checked	Authorised
01/02/2022	1286-AG-06_03_02_07_001	POC	AC	HW
-	-	-	-	-

T: +353 (0) 65 689 2441
E: info@inisenv.ie
W: www.inisecology.com
W: www.inisenv.ie

INIS Ecology
Suite 11, Shannon Commercial Properties,
Information Age Park, Gort Road,
Ennis, Co. Clare

Service Layer Credits: ©OpenStreetMap (and) contributors, CC-BY-SA
Source: Esri, Maxar, GeoEye, Earthstar Geographics, CNES/Airbus DS, USDA, USGS, AeroGRID, IGN, and the GIS User Community



Client: DBFL

Project: The Boyne Greenway:
Drogheda to Mornington

Title: VP7 Migration Survey 22/03/21
Time: 09:29 to 10:29 Tide: Falling
Count Section: OVL01

Legend:

- Water Bird Activity Area
- Water Bird Count Subsite VPs
- Boyne Greenway Route
- Count Subsites

Activity Code:

(F) = Foraging
(R) = Roosting/Other

Species ID Code:

CU = Curlew

For illustrative purposes only. Map not to scale

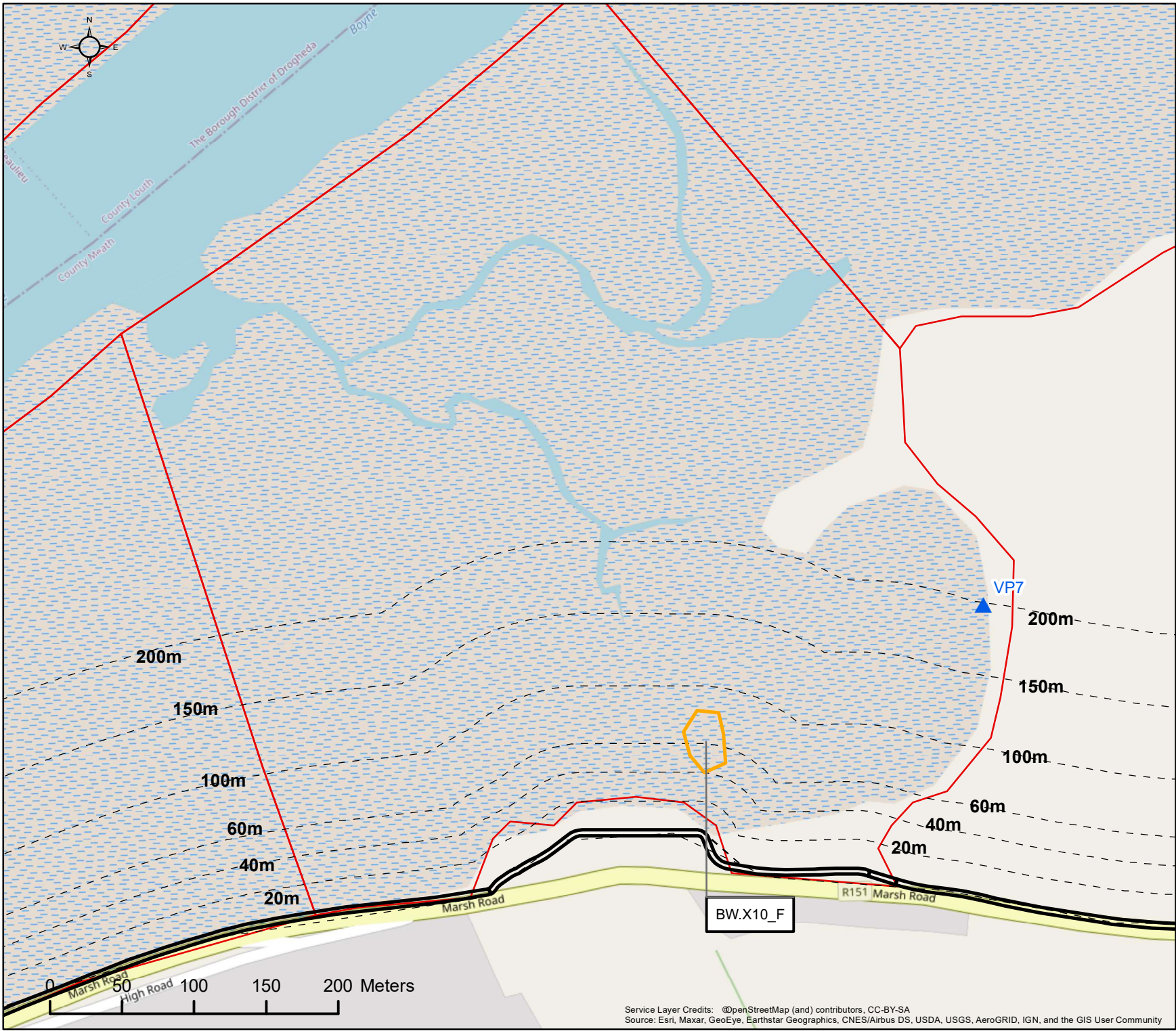
COPYRIGHT ©
INIS Ecology
All rights reserved. No part of this work may be modified or reproduced or copied in any form or by any means - graphics, electronic or mechanical, including photocopying, recording, taping or information and retrieval system, or used for any purpose than its designed purpose, without written permission of INIS Environmental Consultants Ltd

Date:	Revision:	Drawn	Checked	Authorised
01/02/2022	1286-AG-06_03_03_07_002	POC	AC	HW
-	-	-	-	-

T: +353 (0) 65 689 2441
E: info@inisenv.ie
W: www.inisecology.com
W: www.inisenv.ie

INIS Ecology
Suite 11, Shannon Commercial Properties,
Information Age Park, Gort Road,
Ennis, Co. Clare

Service Layer Credits: ©OpenStreetMap (and) contributors, CC-BY-SA
Source: Esri, Maxar, GeoEye, Earthstar Geographics, CNES/Airbus DS, USDA, USGS, AeroGRID, IGN, and the GIS User Community



Client: DBFL

Project: The Boyne Greenway:
Drogheda to Mornington

Title: VP7 Migration Survey 22/03/21
Time: 10:29 to 11:29 Tide: Falling
Count Section: OVL01

Legend:

- Water Bird Activity Area
- Water Bird Count Subsite VPs
- Boyne Greenway Route
- Count Subsites

Activity Code:

(F) = Foraging
(R) = Roosting/Other

Species ID Code:

BW = Black-tailed Godwit

For illustrative purposes only. Map not to scale

COPYRIGHT ©
INIS Ecology
All rights reserved. No part of this work may be modified or reproduced or copied in any form or by any means - graphics, electronic or mechanical, including photocopying, recording, taping or information and retrieval system, or used for any purpose than its designed purpose, without written permission of INIS Environmental Consultants Ltd

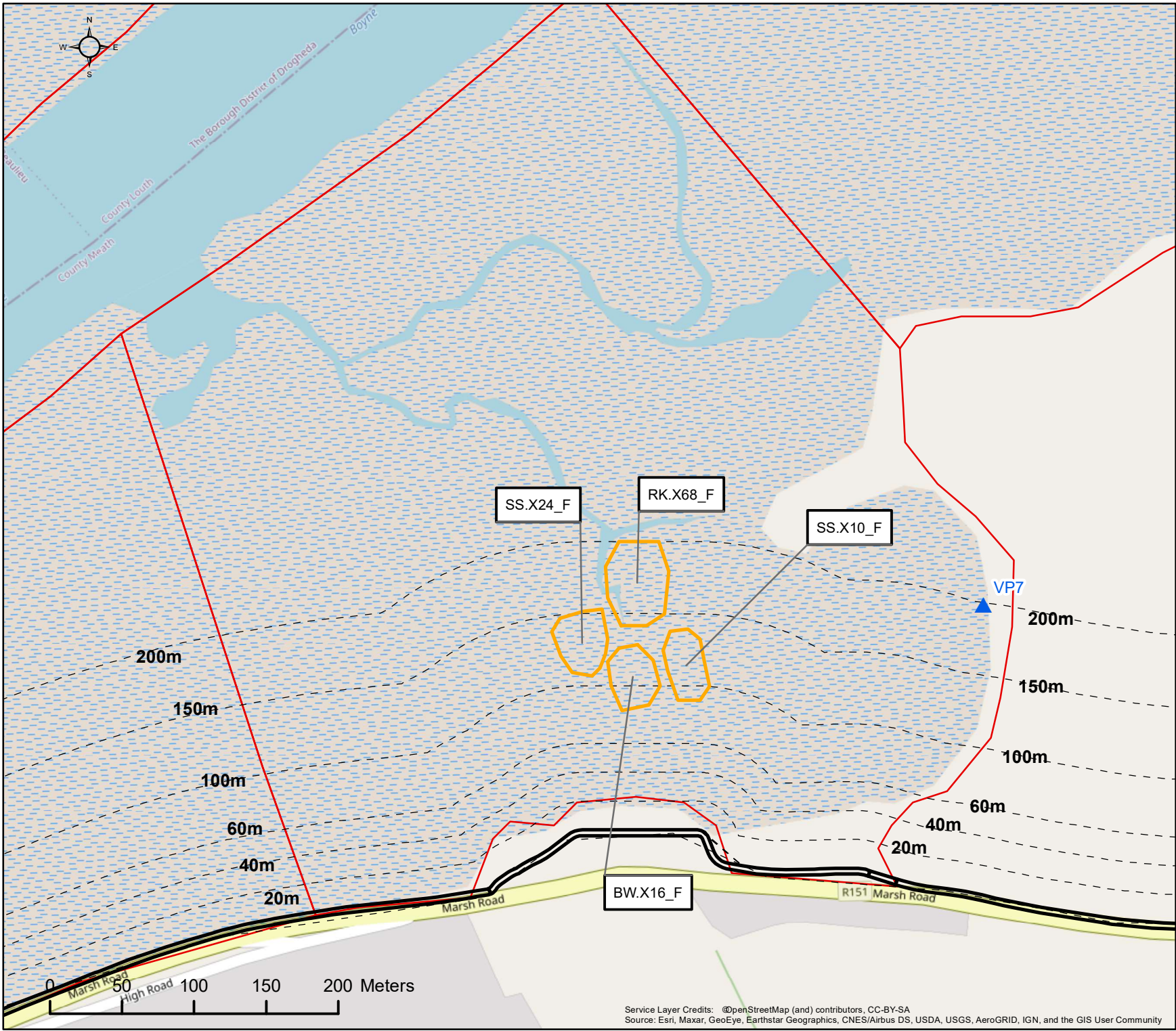
Date:	Revision:	Drawn	Checked	Authorised
01/02/2022	1286-AG-06_03_03_07_003	POC	AC	HW
-	-	-	-	-

Inis

INIS Ecology
Suite 11, Shannon Commercial Properties,
Information Age Park, Gort Road,
Ennis, Co. Clare

T: +353 (0) 65 689 2441
E: info@inisenv.ie
W: www.inisecology.com
W: www.inisenv.ie

Service Layer Credits: ©OpenStreetMap (and) contributors, CC-BY-SA
Source: Esri, Maxar, GeoEye, Earthstar Geographics, CNES/Airbus DS, USDA, USGS, AeroGRID, IGN, and the GIS User Community



Client: DBFL

Project: The Boyne Greenway:
Drogheda to Mornington

Title: VP7 Migration Survey 22/03/21
Time: 11:29 to 12:29 Tide: Low
Count Section: OVL01

Legend:

- Water Bird Activity Area
- Water Bird Count Subsite VPs
- Boyne Greenway Route
- Count Subsites

Activity Code:

(F) = Foraging
(R) = Roosting/Other

Species ID Code:

BW = Black-tailed Godwit
RK = Redshank
SS = Sanderling

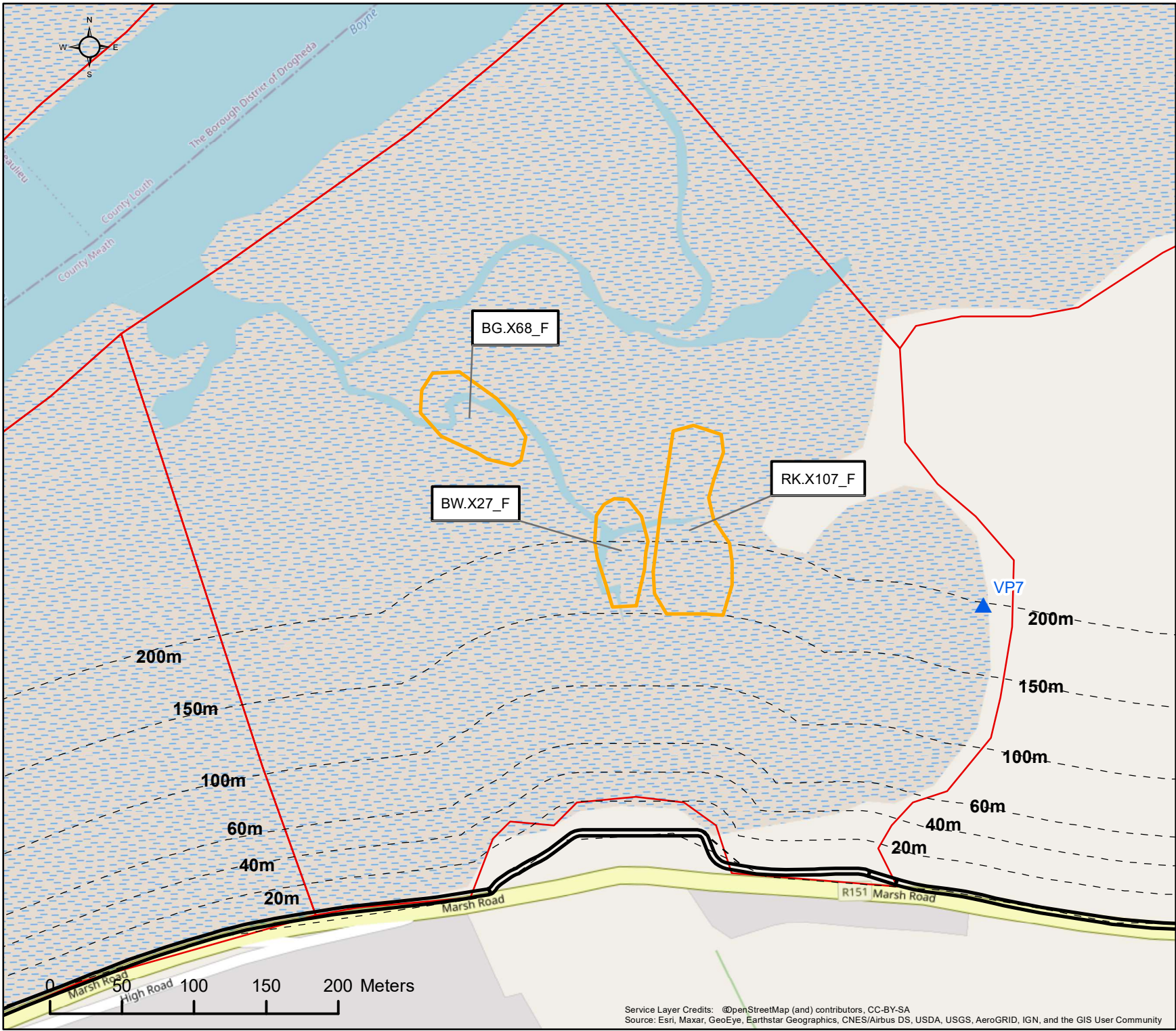
For illustrative purposes only. Map not to scale

COPYRIGHT ©
INIS Ecology
All rights reserved. No part of this work may be modified or reproduced or copied in any form or by any means - graphics, electronic or mechanical, including photocopying, recording, taping or information and retrieval system, or used for any purpose than its designed purpose, without written permission of INIS Environmental Consultants Ltd

Date:	Revision:	Drawn	Checked	Authorised
01/02/2022	1286-AG-06_03_07_004	POC	AC	HW
-	-	-	-	-

INIS Ecology
Suite 11, Shannon Commercial Properties,
Information Age Park, Gort Road,
Ennis, Co. Clare

T: +353 (0) 65 689 2441
E: info@inisenv.ie
W: www.inisecology.com
W: www.inisenv.ie



Client: DBFL

Project: The Boyne Greenway:
Drogheda to Mornington

Title: VP7 Migration Survey 22/03/21
Time: 12:29 to 13:29 Tide: Rising
Count Section: OVL01

Legend:

- Water Bird Activity Area
- Water Bird Count Subsite VPs
- Boyne Greenway Route
- Count Subsites

Activity Code:

(F) = Foraging
(R) = Roosting/Other

Species ID Code:

BG = Brent Goose
BW = Black-tailed Godwit
RK = Redshank

For illustrative purposes only. Map not to scale

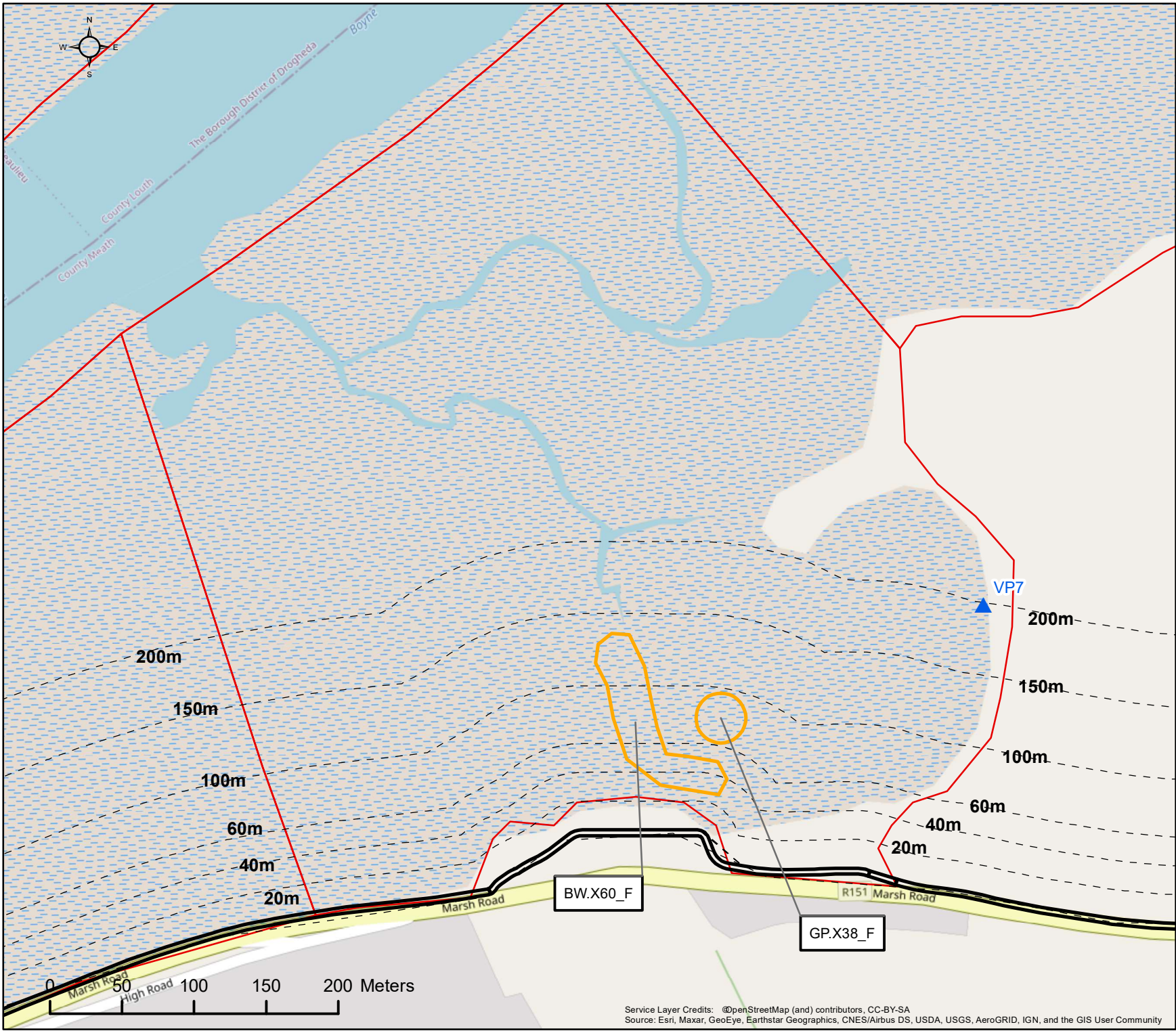
COPYRIGHT ©
INIS Ecology
All rights reserved. No part of this work may be modified or reproduced or copied in any form or by any means - graphics, electronic or mechanical, including photocopying, recording, taping or information and retrieval system, or used for any purpose than its designed purpose, without written permission of INIS Environmental Consultants Ltd

Date:	Revision:	Drawn	Checked	Authorised
01/02/2022	1286-AG-06_03_07_005	POC	AC	HW
-	-	-	-	-

T: +353 (0) 65 689 2441
E: info@inisev.ie
W: www.inisev.ie

INIS Ecology
Suite 11, Shannon Commercial Properties,
Information Age Park, Gort Road,
Ennis, Co. Clare

Service Layer Credits: ©OpenStreetMap (and) contributors, CC-BY-SA
Source: Esri, Maxar, GeoEye, Earthstar Geographics, CNES/Airbus DS, USDA, USGS, AeroGRID, IGN, and the GIS User Community



Client: DBFL

Project: The Boyne Greenway:
Drogheda to Mornington

Title: VP7 Migration Survey 22/03/21
Time: 13:29 to 14:29 Tide: Rising
Count Section: OVL01

Legend:

- Water Bird Activity Area
- Water Bird Count Subsite VPs
- Boyne Greenway Route
- Count Subsites

Activity Code:

(F) = Foraging
(R) = Roosting/Other

Species ID Code:

BW = Black-tailed Godwit
GP = Golden Plover

For illustrative purposes only. Map not to scale

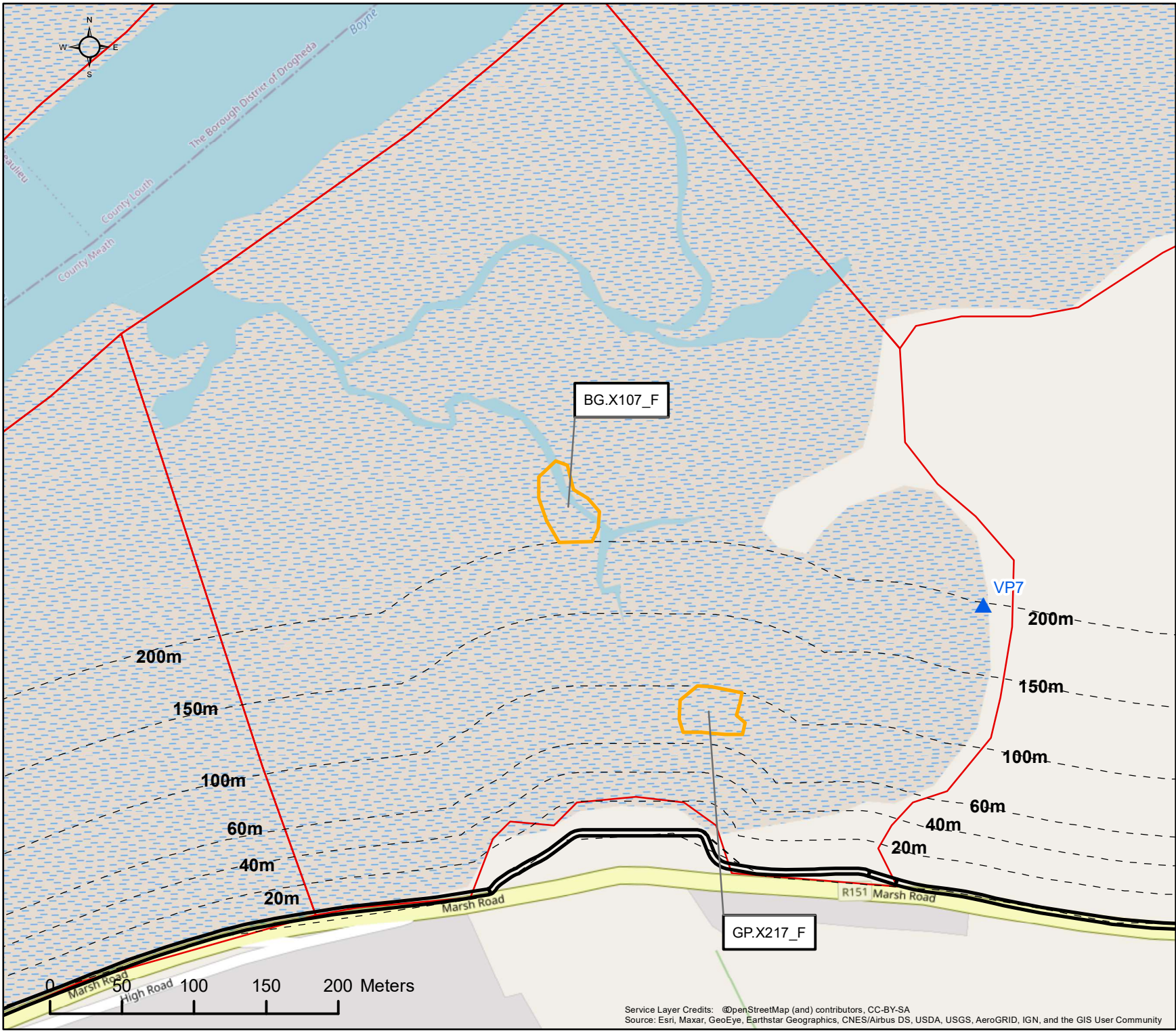
COPYRIGHT ©
INIS Ecology
All rights reserved. No part of this work may be modified or reproduced in any form or by any means - graphics, electronic or mechanical, including photocopying, recording, taping or information and retrieval system, or used for any purpose than its designed purpose, without written permission of INIS Environmental Consultants Ltd

Date:	Revision:	Drawn	Checked	Authorised
01/02/2022	1286-AG-06_03_07_006	POC	AC	HW
-	-	-	-	-

T: +353 (0) 65 689 2441
E: info@inisenv.ie
W: www.inisecology.com
W: www.inisenv.ie

INIS Ecology
Suite 11, Shannon Commercial Properties,
Information Age Park, Gort Road,
Ennis, Co. Clare

Service Layer Credits: ©OpenStreetMap (and) contributors, CC-BY-SA
Source: Esri, Maxar, GeoEye, Earthstar Geographics, CNES/Airbus DS, USDA, USGS, AeroGRID, IGN, and the GIS User Community



Client: DBFL

Project: The Boyne Greenway:
Drogheda to Mornington

Title: VP7 Migration Survey 22/03/21
Time: 14:29 to 15:29 Tide: Rising
Count Section: OVL01

Legend:

- Water Bird Activity Area
- Water Bird Count Subsite VPs
- Boyne Greenway Route
- Count Subsites

Activity Code:

(F) = Foraging
(R) = Roosting/Other

Species ID Code:

BW = Black-tailed Godwit
GP = Golden Plover

For illustrative purposes only. Map not to scale

COPYRIGHT ©
INIS Ecology
All rights reserved. No part of this work may be modified or reproduced or copied in any form or by any means - graphics, electronic or mechanical, including photocopying, recording, taping or information and retrieval system, or used for any purpose than its designed purpose, without written permission of INIS Environmental Consultants Ltd

Date:	Revision:	Drawn	Checked	Authorised
01/02/2022	1286-AG-06_03_07_007	POC	AC	HW
-	-	-	-	-

T: +353 (0) 65 689 2441
E: info@inisenv.ie
W: www.inisecology.com
W: www.inisenv.ie

INIS Ecology
Suite 11, Shannon Commercial Properties,
Information Age Park, Gort Road,
Ennis, Co. Clare

Service Layer Credits: ©OpenStreetMap (and) contributors, CC-BY-SA
Source: Esri, Maxar, GeoEye, Earthstar Geographics, CNES/Airbus DS, USDA, USGS, AeroGRID, IGN, and the GIS User Community