

Client: DBFL

Project: The Boyne Greenway:  
Drogheda to Mornington

Title: VP1 Migration Survey 06/04/21  
Time: 11:06 to 12.06 Tide: Falling  
Count Section: OZL02.



Legend:

- Water Bird Activity Area
- Water Bird Count Subsite VPs
- Count Subsites
- Boyne Greenway Route

Activity Code:

(F) = Foraging  
(R) = Roosting/Other

Species ID Code:

SU = Shelduck

For illustrative purposes only. Map not to scale

COPYRIGHT ©  
INIS Ecology

All rights reserved. No part of this work may be modified or reproduced or copied in any form or by any means - graphics, electronic or mechanical, including photocopying, recording, taping or information and retrieval system, or used for any purpose than its designed purpose, without written permission of INIS Environmental Consultants Ltd

Date:	Revision:	Drawn	Checked	Authorised
05/08/2021	1286-AG-06_03_02_01_001	EOC	POC	HW
-	-	-	-	-

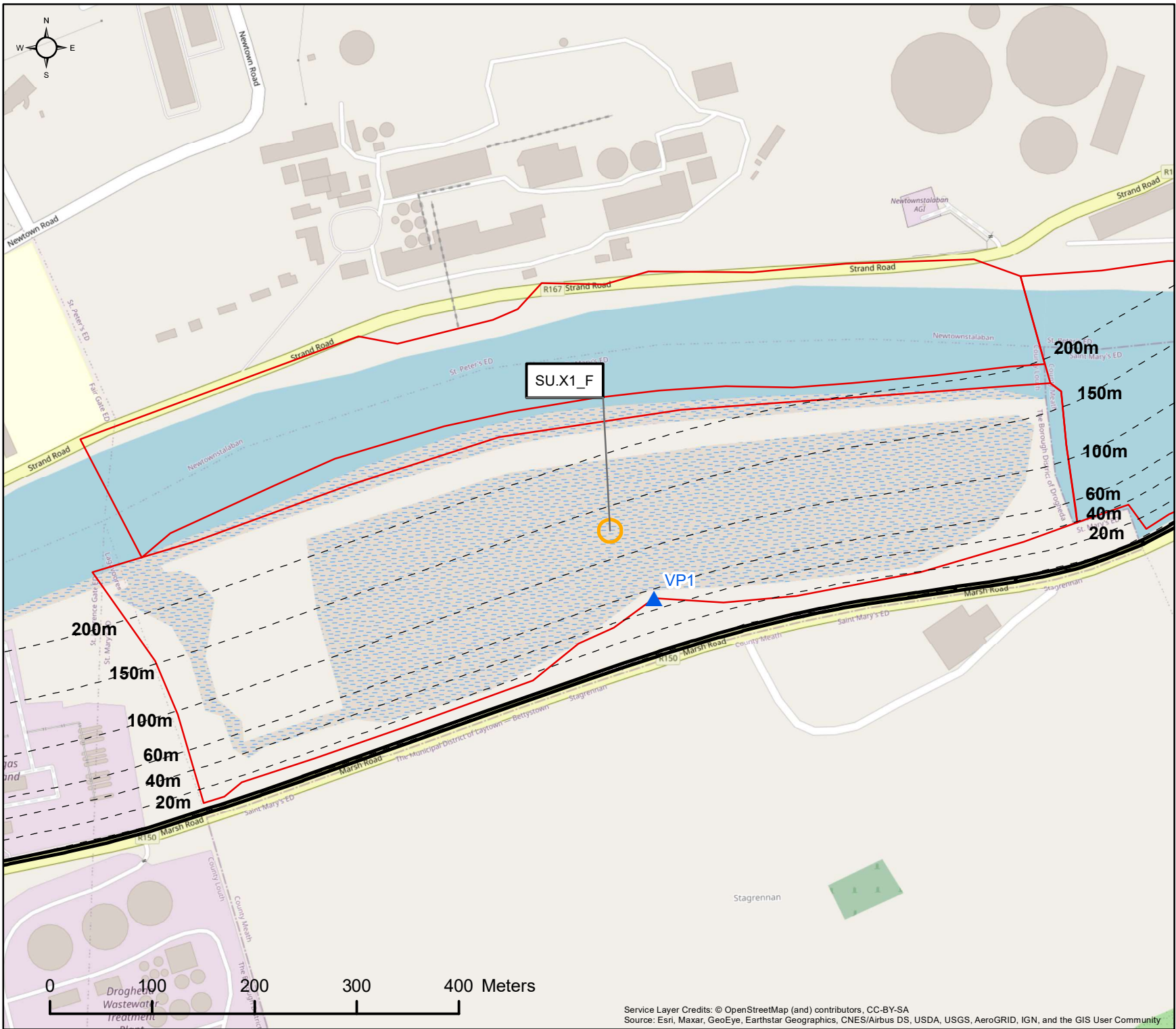
**Inis**

T: +353 (0) 65 689 2441  
E: info@inisenv.ie  
W: www.inisecology.com  
W: www.inisenv.ie

INIS Ecology  
Suite 11, Shannon Commercial Properties,  
Information Age Park, Gort Road,  
Ennis, Co. Clare







Client: DBFL

Project: The Boyne Greenway:  
Drogheda to Mornington

Title: VP1 Migration Survey 06/04/21  
Time: 13:06 to 14.06 Tide: Falling  
Count Section: OZL02.



Legend:

- Water Bird Activity Area
- Water Bird Count Subsite VPs
- Count Subsites
- Boyne Greenway Route

Activity Code:

(F) = Foraging  
(R) = Roosting/Other

Species ID Code:

SU = Shelduck

For illustrative purposes only. Map not to scale

COPYRIGHT ©  
INIS Ecology

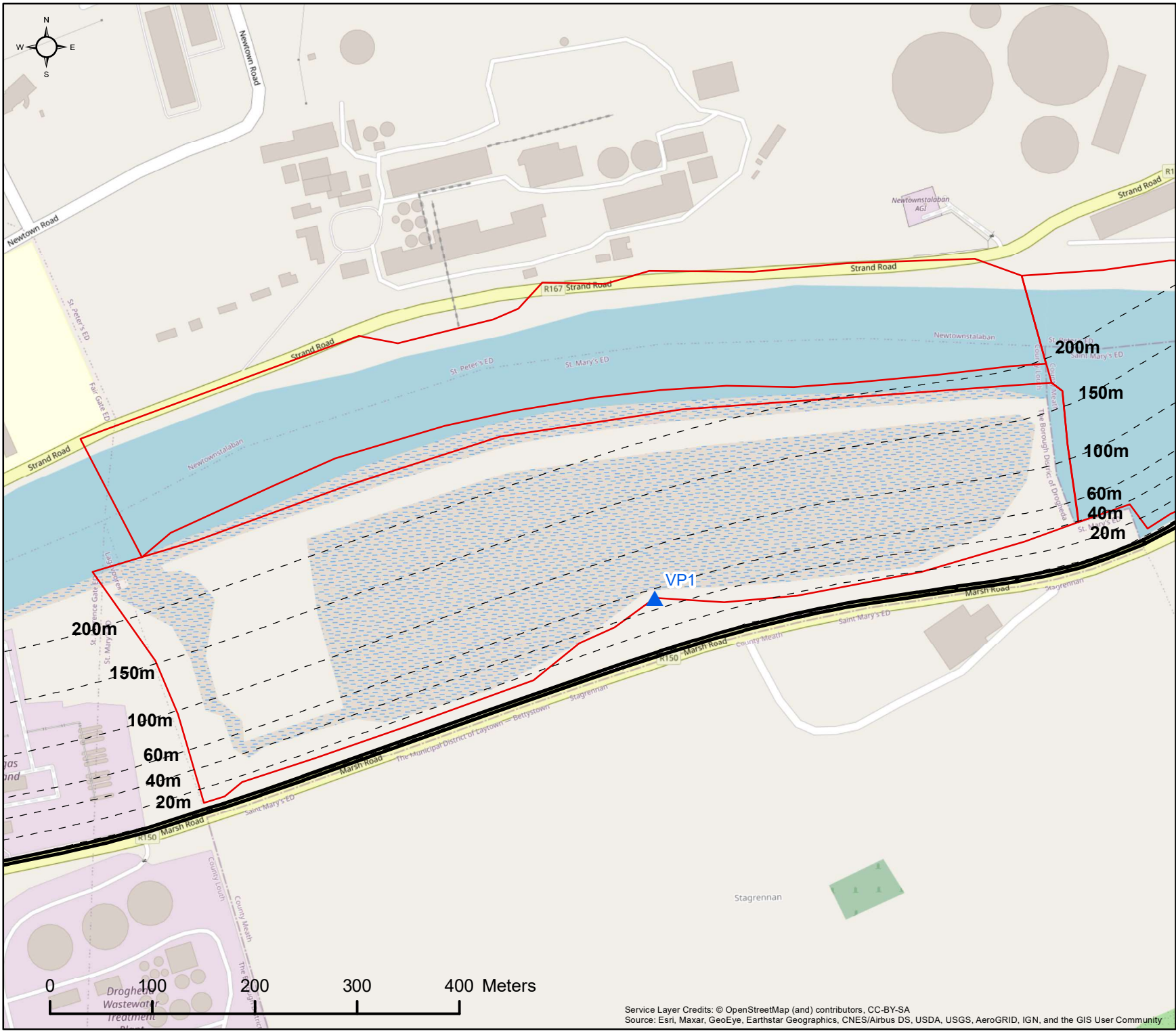
All rights reserved. No part of this work may be modified or reproduced or copied in any form or by any means - graphics, electronic or mechanical, including photocopying, recording, taping or information and retrieval system, or used for any purpose than its designed purpose, without written permission of INIS Environmental Consultants Ltd

Date:	Revision:	Drawn	Checked	Authorised
02/02/2021	1286-AG-06_03_04_01_003	POC	AC	HW
-	-	-	-	-

**Inis**

T: +353 (0) 65 689 2441  
E: info@inisenv.ie  
W: www.inisecology.com  
W: www.inisenv.ie

INIS Ecology  
Suite 11, Shannon Commercial Properties,  
Information Age Park, Gort Road,  
Ennis, Co. Clare



Client: DBFL

Project: The Boyne Greenway:  
Drogheda to Mornington

Title: VP1 Migration Survey 06/04/21  
Time: 14:06 to 15.06 Tide: Low  
Count Section: OZL02.

Legend:

Nil observation of Note

▲ Water Bird Count Subsite VPs

□ Count Subsites

— Boyne Greenway Route

For illustrative purposes only. Map not to scale

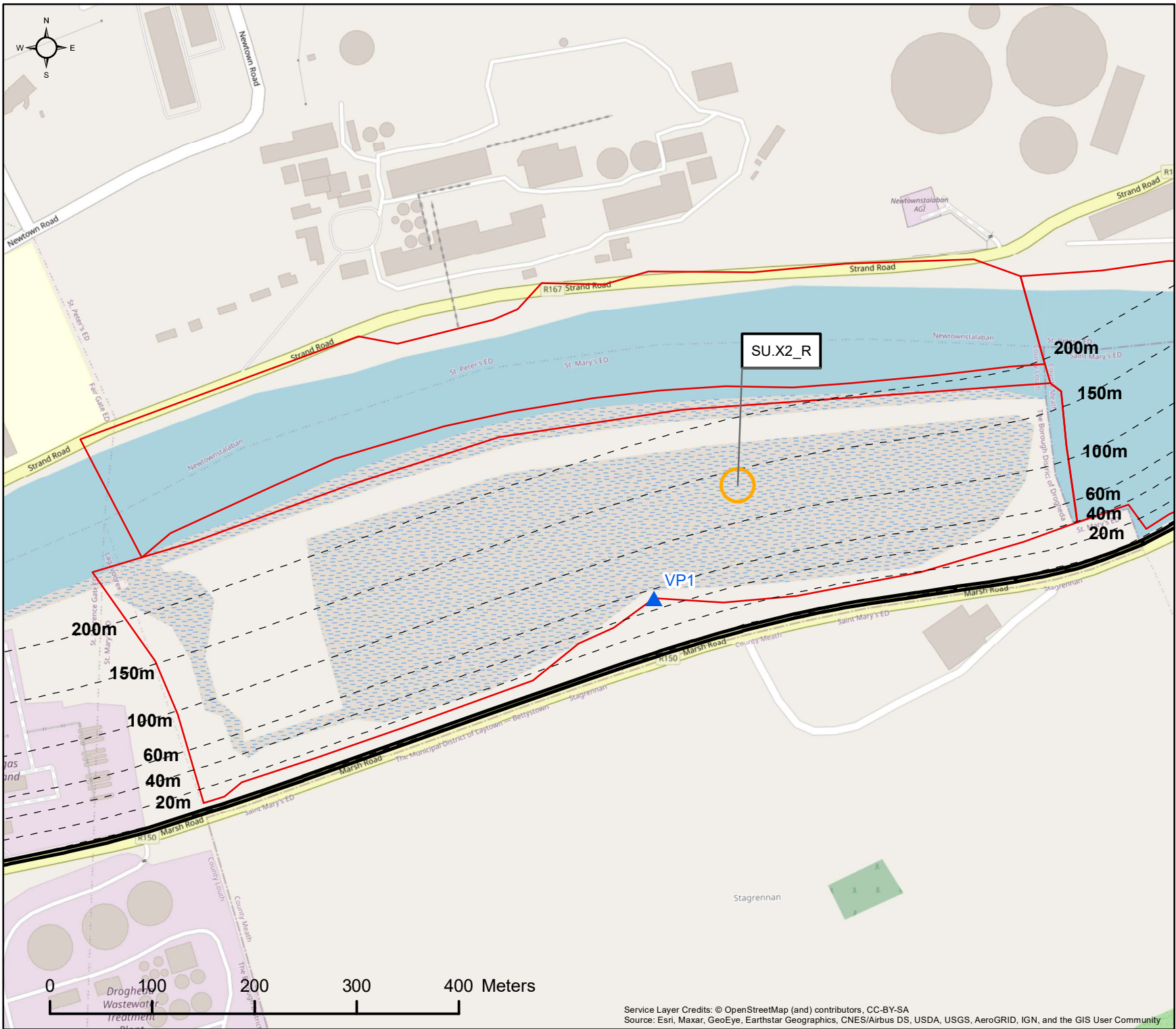
COPYRIGHT ©  
INIS Ecology  
All rights reserved. No part of this work may be modified or reproduced or copied in any form or by any means - graphics, electronic or mechanical, including photocopying, recording, taping or information and retrieval system, or used for any purpose than its designed purpose, without written permission of INIS Environmental Consultants Ltd

Date:	Revision:	Drawn	Checked	Authorised
02/02/2021	1286-AG-06_03_04_01_004	POC	AC	HW
-	-	-	-	-

T: +353 (0) 65 689 2441  
E: [info@inisenv.ie](mailto:info@inisenv.ie)  
W: [www.inisecology.com](http://www.inisecology.com)  
W: [www.inisenv.ie](http://www.inisenv.ie)

INIS Ecology  
Suite 11, Shannon Commercial Properties,  
Information Age Park, Gort Road,  
Ennis, Co. Clare





Client: DBFL

Project: The Boyne Greenway:  
Drogheda to Mornington

Title: VP1 Migration Survey 06/04/21  
Time: 15:06 to 16:06 Tide: Rising  
Count Section: OZL02.



Legend:

- Water Bird Activity Area
- Water Bird Count Subsite VPs
- Count Subsites
- Boyne Greenway Route

Activity Code:

(F) = Foraging  
(R) = Roosting/Other

Species ID Code:

SU = Shelduck

For illustrative purposes only. Map not to scale

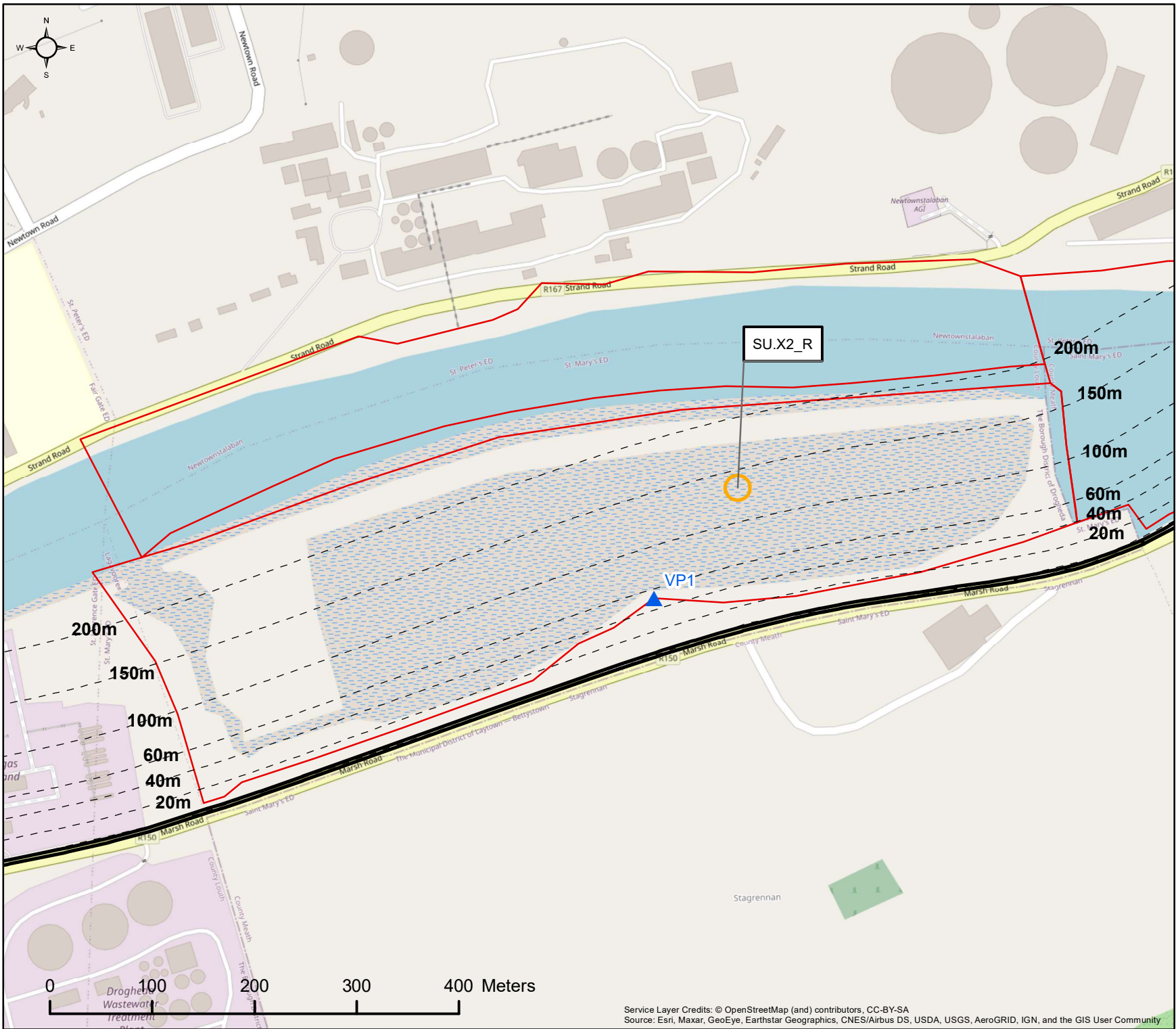
COPYRIGHT ©  
INIS Ecology  
All rights reserved. No part of this work may be modified or reproduced or copied in any form or by any means - graphics, electronic or mechanical, including photocopying, recording, taping or information and retrieval system, or used for any purpose than its designed purpose, without written permission of INIS Environmental Consultants Ltd

Date:	Revision:	Drawn	Checked	Authorised
02/02/2021	1286-AG-06_03_04_01_005	POC	AC	HW
-	-	-	-	-

**Inis**

T: +353 (0) 65 689 2441  
E: info@inisenv.ie  
W: www.inisecology.com  
W: www.inisenv.ie

INIS Ecology  
Suite 11, Shannon Commercial Properties,  
Information Age Park, Gort Road,  
Ennis, Co. Clare



Client: DBFL

Project: The Boyne Greenway:  
Drogheda to Mornington

Title: VP1 Migration Survey 06/04/21  
Time: 16:06 to 17.06 Tide: Rising  
Count Section: OZL02.



Legend:

- Water Bird Activity Area
- Water Bird Count Subsite VPs
- Count Subsites
- Boyne Greenway Route

Activity Code:

(F) = Foraging  
(R) = Roosting/Other

Species ID Code:

SU = Shelduck

For illustrative purposes only. Map not to scale

COPYRIGHT ©  
INIS Ecology

All rights reserved. No part of this work may be modified or reproduced or copied in any form or by any means - graphics, electronic or mechanical, including photocopying, recording, taping or information and retrieval system, or used for any purpose than its designed purpose, without written permission of INIS Environmental Consultants Ltd

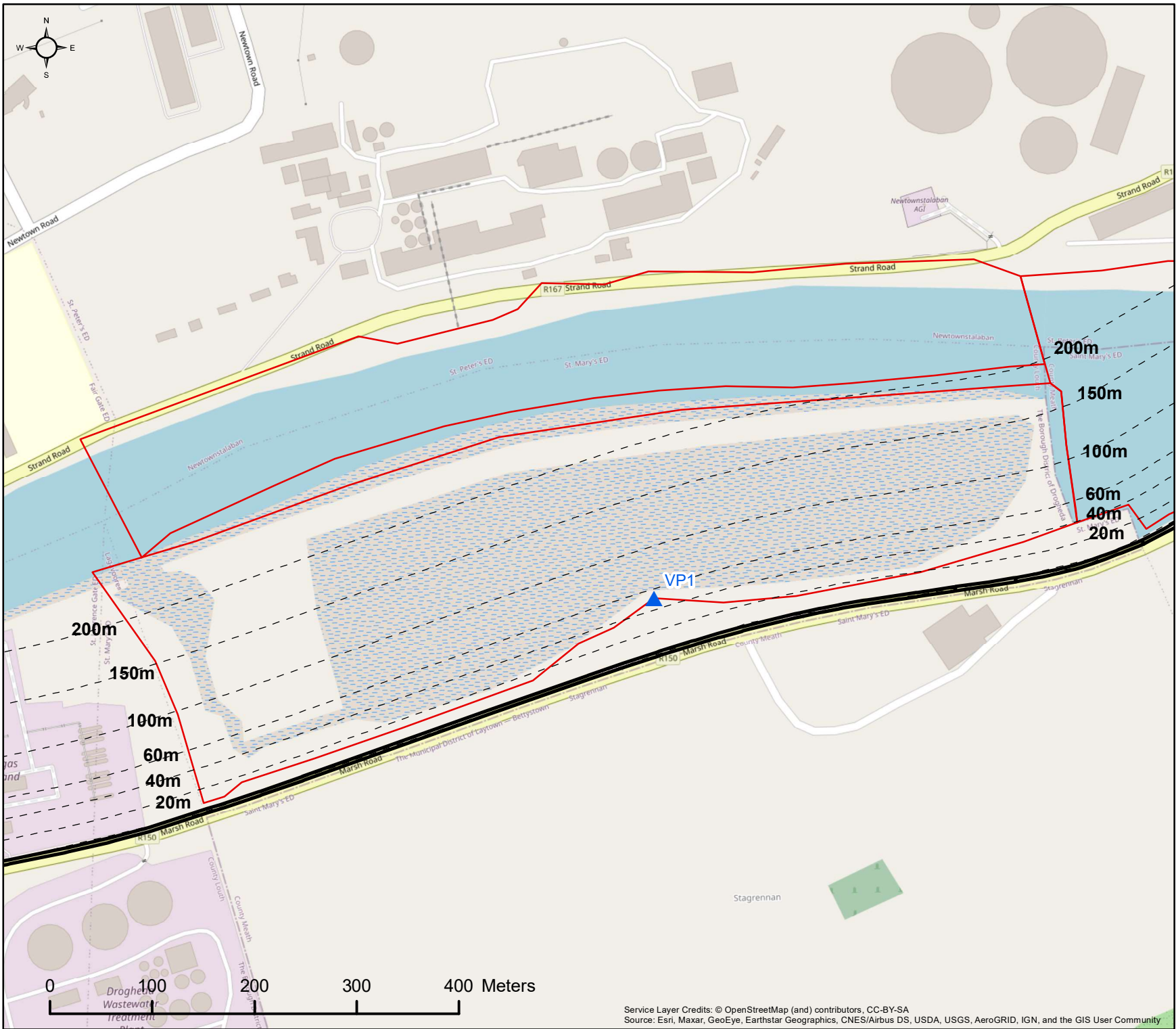
Date:	Revision:	Drawn	Checked	Authorised
02/02/2021	1286-AG-06_03_04_01_006	POC	AC	HW
-	-	-	-	-

**Inis**

T: +353 (0) 65 689 2441  
E: info@inisenv.ie  
W: www.inisecology.com  
W: www.inisenv.ie

INIS Ecology  
Suite 11, Shannon Commercial Properties,  
Information Age Park, Gort Road,  
Ennis, Co. Clare





Client: DBFL

Project: The Boyne Greenway:  
Drogheda to Mornington

Title: VP1 Migration Survey 06/04/21  
Time: 17:06 to 18.06 Tide: Rising  
Count Section: OZL02.



Legend:

Nil observation of Note

- ▲ Water Bird Count Subsite VPs
- Count Subsites
- Boyne Greenway Route

For illustrative purposes only. Map not to scale

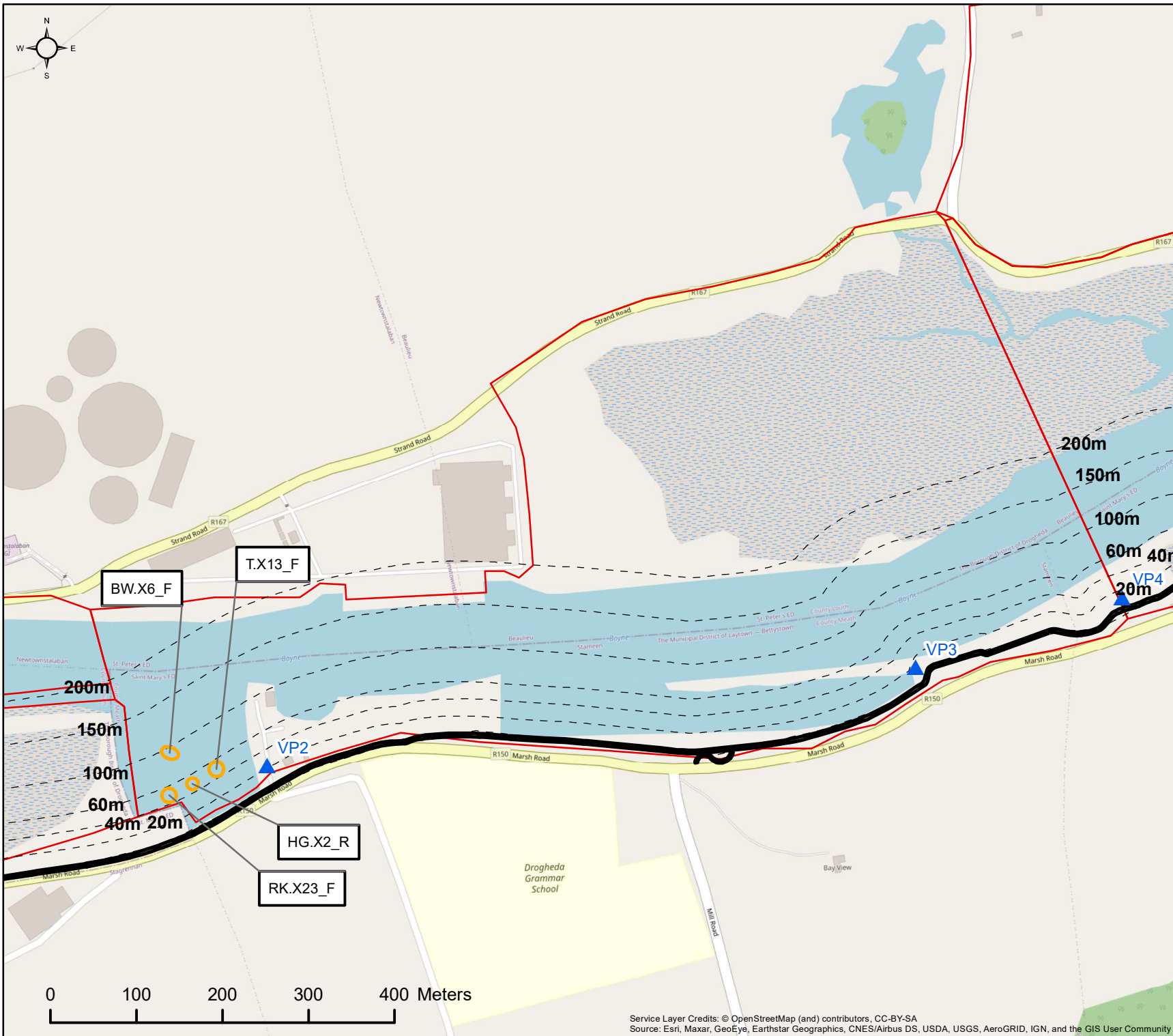
COPYRIGHT ©  
INIS Ecology  
All rights reserved. No part of this work may be modified or reproduced or copied in any form or by any means - graphics, electronic or mechanical, including photocopying, recording, taping or information and retrieval system, or used for any purpose than its designed purpose, without written permission of INIS Environmental Consultants Ltd

Date:	Revision:	Drawn	Checked	Authorised
02/02/2021	1286-AG-06_03_04_01_007	POC	AC	HW
-	-	-	-	-

**Inis**

T: +353 (0) 65 689 2441  
E: info@inisenv.ie  
W: www.inisecology.com  
W: www.inisenv.ie

INIS Ecology  
Suite 11, Shannon Commercial Properties,  
Information Age Park, Gort Road,  
Ennis, Co. Clare



Client: DBFL

Project: The Boyne Greenway:  
Drogheda to Mornington

Title: VP2 Migration Survey 07/04/21  
Time: 12:20 to 13:20 Tide: Falling  
Count Section: OZL03



- Legend:
- Water Bird Activity Area
  - Water Bird Count Subsite VPs
  - Boyne Greenway Route
  - Count Subsites

Activity Code:  
(F) = Foraging  
(R) = Roosting/Other

Species ID Code:  
BW = Black-tailed godwit  
HG = Herring Gull  
RK = Redshank  
T = Teal

For illustrative purposes only. Map not to scale

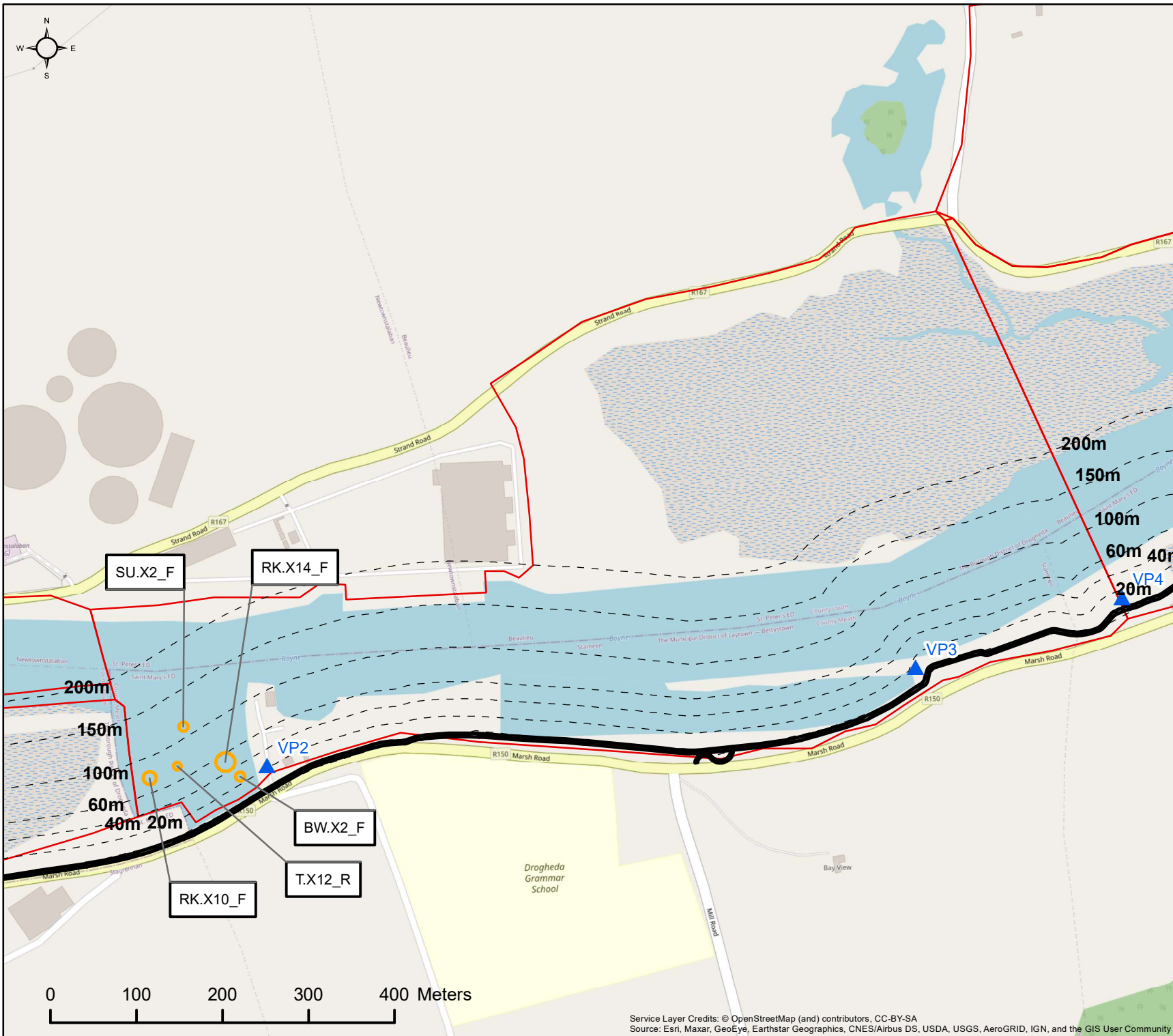
COPYRIGHT ©  
INIS Ecology  
All rights reserved. No part of this work may be modified or reproduced or copied in any form or by any means - graphics, electronic or mechanical, including photocopying, recording, taping or information and retrieval system, or used for any purpose than its designed purpose, without written permission of INIS Environmental Consultants Ltd

Date:	Revision:	Drawn	Checked	Authorised
01/02/2022	1286-AG-06_03_01_01_007	POC	DOC	HW
-	-	-	-	-

**Inis**  
INIS Ecology  
Suite 11, Shannon Commercial Properties,  
Information Age Park, Gort Road,  
Ennis, Co. Clare

T: +353 (0) 65 689 2441  
E: info@inisenv.ie  
W: www.inisecology.com  
W: www.inisenv.ie





Client: DBFL

Project: The Boyne Greenway:  
Drogheda to Mornington

Title: VP2 Migration Survey 07/04/21  
Time: 13:20 to 14:20 Tide: Falling  
Count Section: OZL03



Legend:

- Water Bird Activity Area
- Water Bird Count Subsite VPs
- Boyne Greenway Route
- Count Subsites

Activity Code:

(F) = Foraging  
(R) = Roosting/Other

Species ID Code:

BW = Black-tailed godwit  
RK = Redshank  
SU = Shelduck  
T = Teal

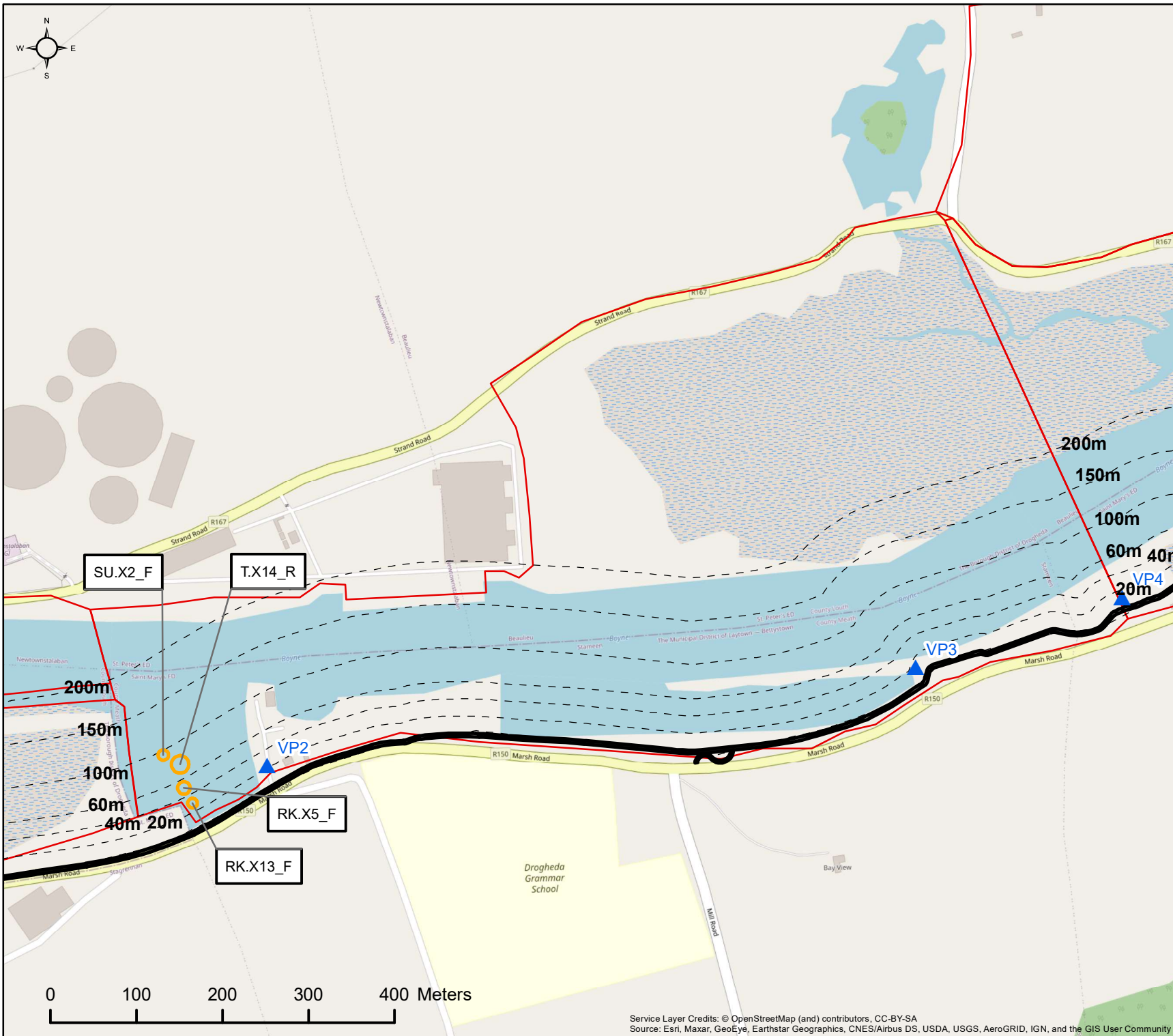
For illustrative purposes only. Map not to scale

COPYRIGHT ©  
INIS Ecology  
All rights reserved. No part of this work may be modified or reproduced or copied in any form or by any means - graphics, electronic or mechanical, including photocopying, recording, taping or information and retrieval system, or used for any purpose than its designed purpose, without written permission of INIS Environmental Consultants Ltd

Date:	Revision:	Drawn	Checked	Authorised
02/02/2022	1286-AG-06_03_04_02_002	POC	AC	HW
-	-	-	-	-

**Inis**  
T: +353 (0) 65 689 2441  
E: info@inisenv.ie  
W: www.inisecology.com  
W: www.inisenv.ie

INIS Ecology  
Suite 11, Shannon Commercial Properties,  
Information Age Park, Gort Road,  
Ennis, Co. Clare



Client: DBFL

Project: The Boyne Greenway:  
Drogheda to Mornington

Title: VP2 Migration Survey 07/04/21  
Time: 14:20 to 15:20 Tide: Falling  
Count Section: OZL03



- Legend:
- Water Bird Activity Area
  - Water Bird Count Subsite VPs
  - Boyne Greenway Route
  - Count Subsites

Activity Code:  
(F) = Foraging  
(R) = Roosting/Other

Species ID Code:  
RK = Redshank  
SU = Shelduck  
T = Teal

For illustrative purposes only. Map not to scale

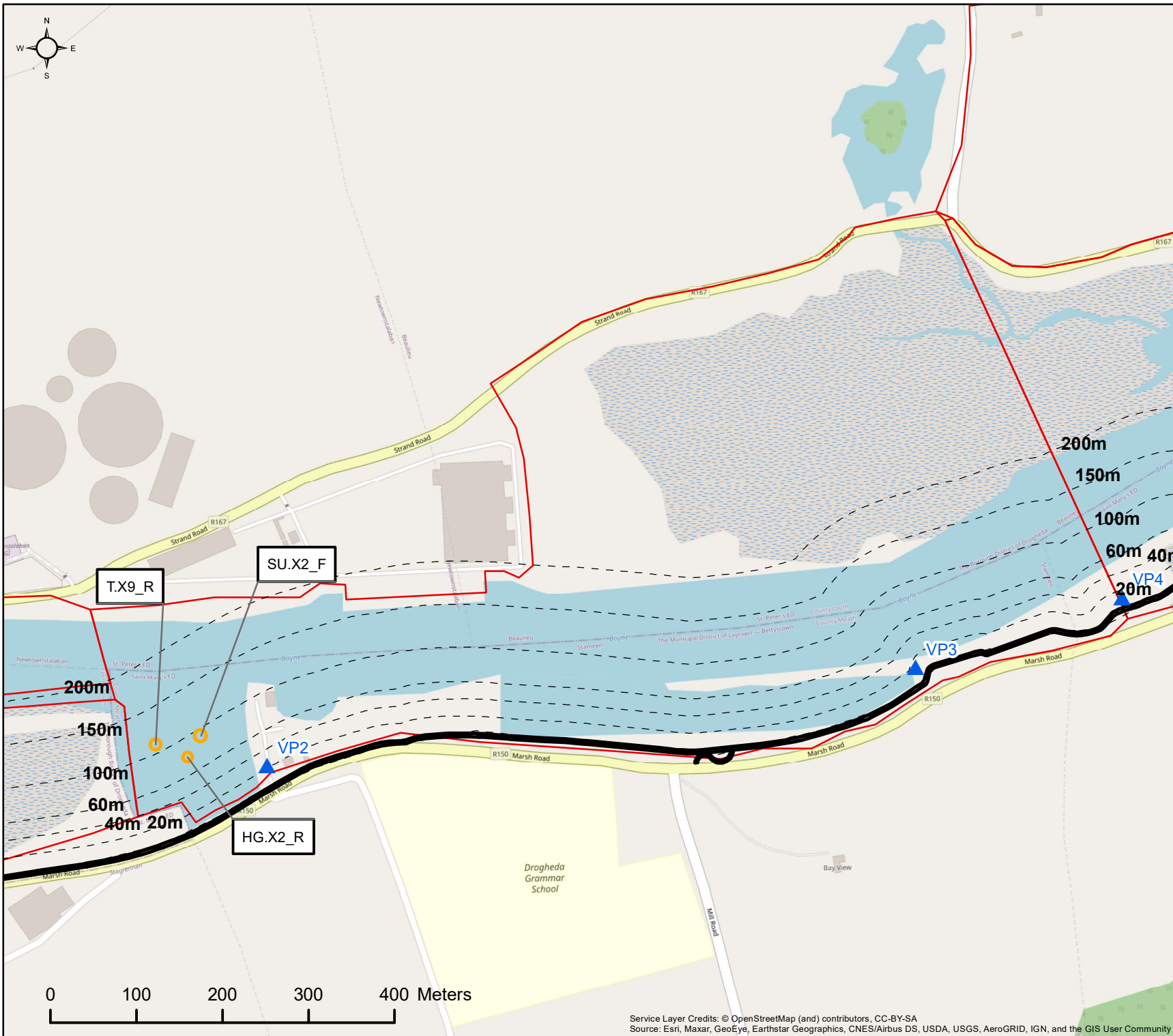
COPYRIGHT ©  
INIS Ecology  
All rights reserved. No part of this work may be modified or reproduced or copied in any form or by any means - graphics, electronic or mechanical, including photocopying, recording, taping or information and retrieval system, or used for any purpose than its designed purpose, without written permission of INIS Environmental Consultants Ltd

Date:	Revision:	Drawn	Checked	Authorised
02/02/2022	1286-AG-06_03_04_02_003	POC	AC	HW
-	-	-	-	-

**Inis**  
INIS Ecology  
Suite 11, Shannon Commercial Properties,  
Information Age Park, Gort Road,  
Ennis, Co. Clare

T: +353 (0) 65 689 2441  
E: info@inisenv.ie  
W: www.inisecology.com  
W: www.inisenv.ie





Client: DBFL

Project: The Boyne Greenway:  
Drogheda to Mornington

Title: VP2 Migration Survey 07/04/21  
Time: 15:20 to 16:20 Tide: Low  
Count Section: OZL03



- Legend:
- Water Bird Activity Area
  - Water Bird Count Subsite VPs
  - Boyne Greenway Route
  - Count Subsites

Activity Code:  
(F) = Foraging  
(R) = Roosting/Other

Species ID Code:  
HG = Herring Gull  
SU = Shelduck  
T = Teal

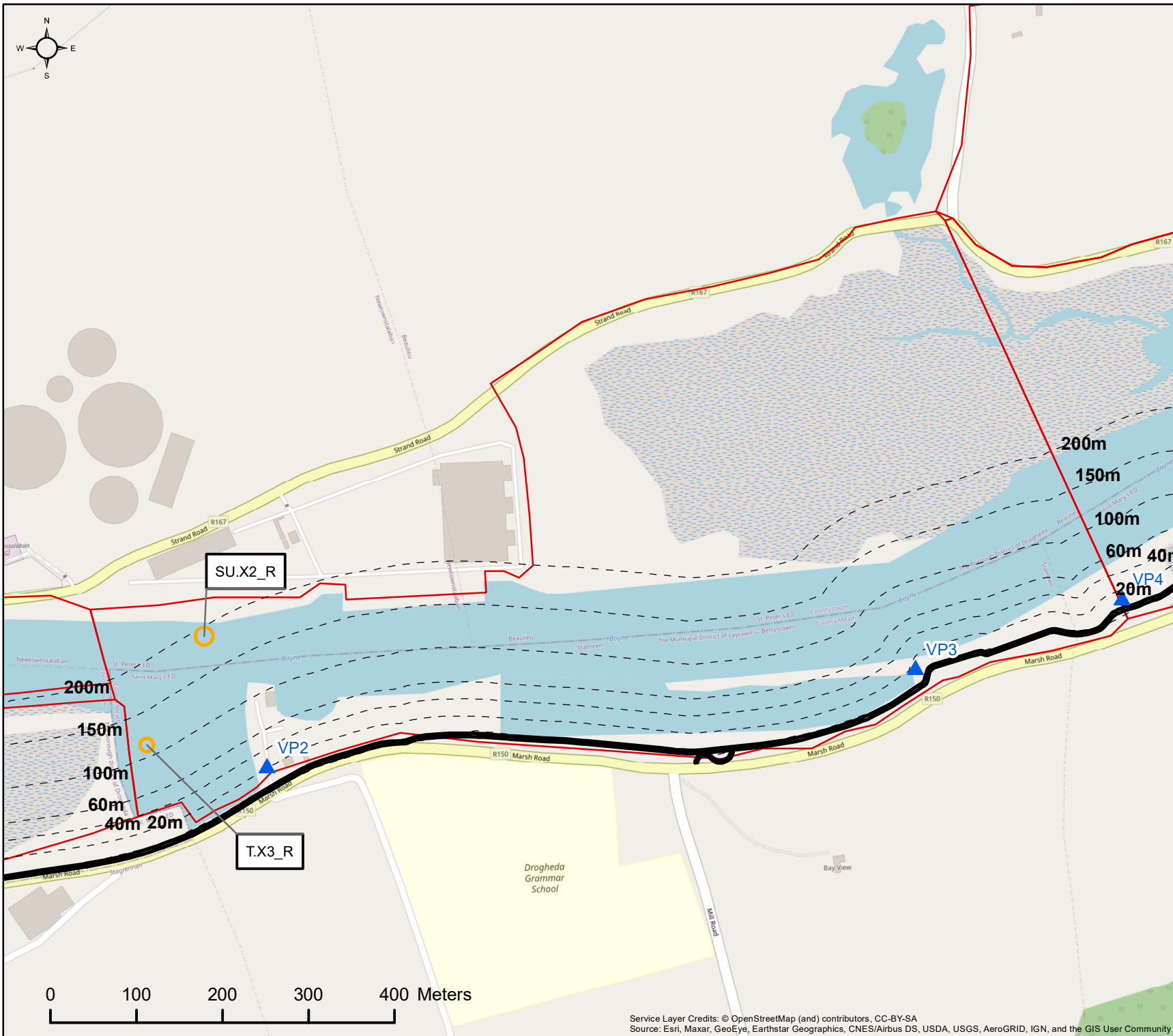
For illustrative purposes only. Map not to scale

COPYRIGHT ©  
INIS Ecology  
All rights reserved. No part of this work may be modified or reproduced or copied in any form or by any means - graphics, electronic or mechanical, including photocopying, recording, taping or information and retrieval system, or used for any purpose than its designed purpose, without written permission of INIS Environmental Consultants Ltd

Date:	Revision:	Drawn	Checked	Authorised
02/02/2022	1286-AG-06_03_04_02_004	POC	AC	HW
-	-	-	-	-

**Inis**  
T: +353 (0) 65 689 2441  
E: info@inisenv.ie  
W: www.inisecology.com  
W: www.inisenv.ie

INIS Ecology  
Suite 11, Shannon Commercial Properties,  
Information Age Park, Gort Road,  
Ennis, Co. Clare



Client: DBFL

Project: The Boyne Greenway:  
Drogheda to Mornington

Title: VP2 Migration Survey 07/04/21  
Time: 16:20 to 17:20 Tide: Rising  
Count Section: OZL03



Legend:

- Water Bird Activity Area
- Water Bird Count Subsite VPs
- Boyne Greenway Route
- Count Subsites

Activity Code:

(F) = Foraging  
(R) = Roosting/Other

Species ID Code:

SU = Shelduck  
T. = Teal

For illustrative purposes only. Map not to scale

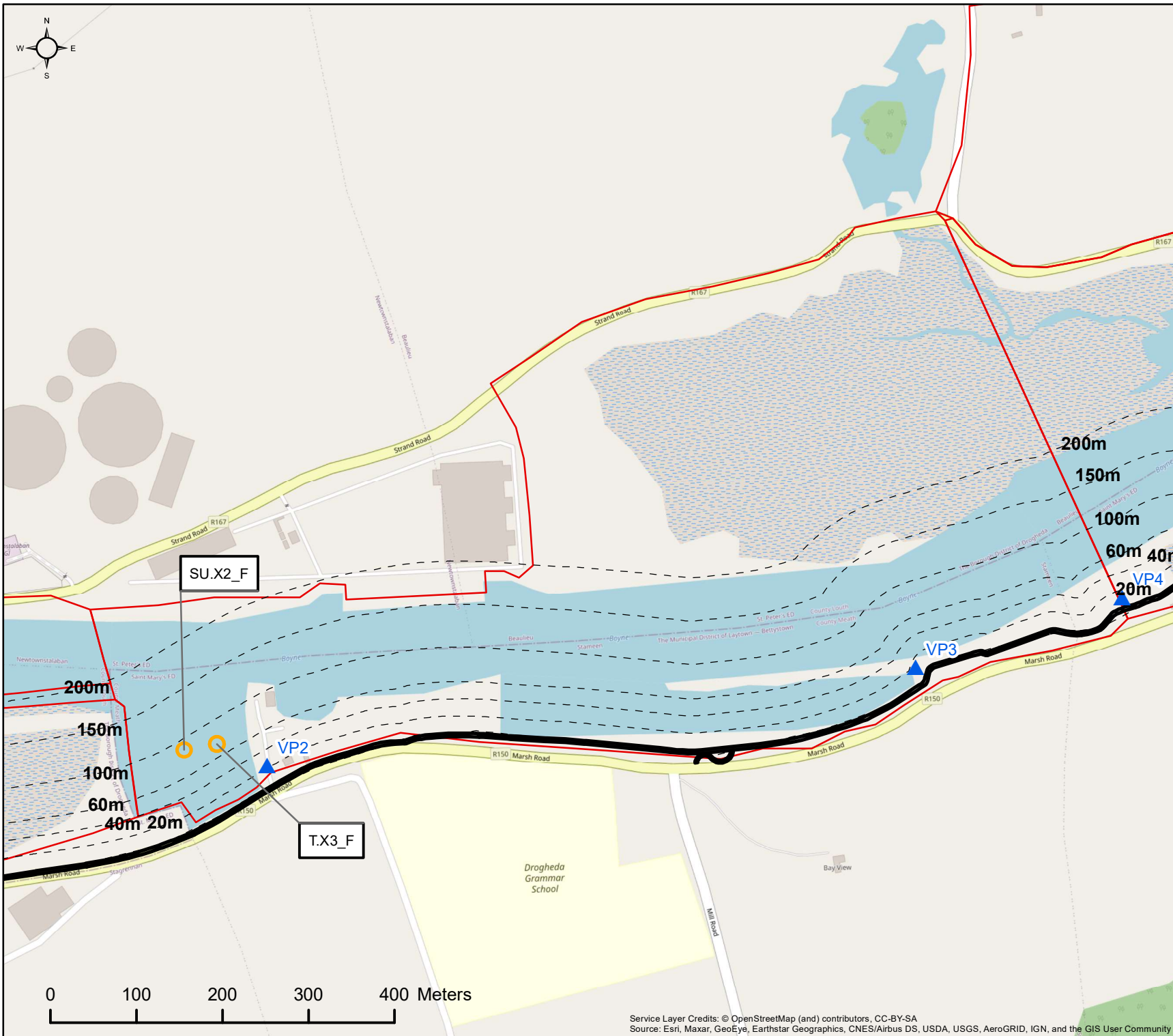
COPYRIGHT ©  
INIS Ecology  
All rights reserved. No part of this work may be modified or reproduced or copied in any form or by any means - graphics, electronic or mechanical, including photocopying, recording, taping or information and retrieval system, or used for any purpose than its designed purpose, without written permission of INIS Environmental Consultants Ltd

Date:	Revision:	Drawn	Checked	Authorised
02/02/2022	1286-AG-06_03_04_02_005	POC	AC	HW
-	-	-	-	-

**Inis**  
INIS Ecology  
Suite 11, Shannon Commercial Properties,  
Information Age Park, Gort Road,  
Ennis, Co. Clare

T: +353 (0) 65 689 2441  
E: info@inisenv.ie  
W: www.inisecology.com  
W: www.inisenv.ie





Client: DBFL

Project: The Boyne Greenway:  
Drogheda to Mornington

Title: VP2 Migration Survey 07/04/21  
Time: 17:20 to 18:20 Tide: Rising  
Count Section: OZL03



- Legend:
- Water Bird Activity Area
  - Water Bird Count Subsite VPs
  - Boyne Greenway Route
  - Count Subsites

Activity Code:  
(F) = Foraging  
(R) = Roosting/Other

Species ID Code:  
SU = Shelduck  
T. = Teal

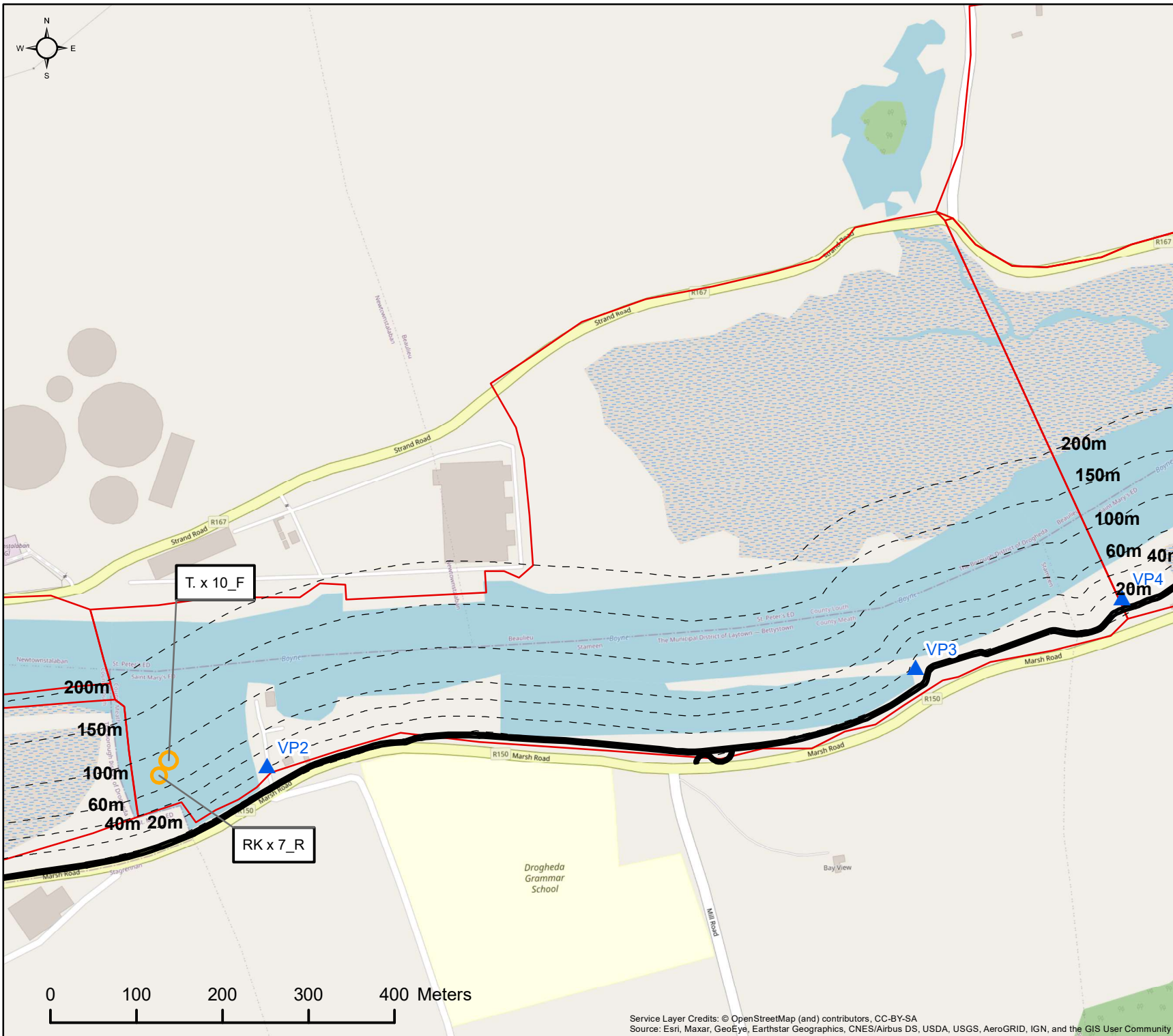
For illustrative purposes only. Map not to scale

COPYRIGHT ©  
INIS Ecology  
All rights reserved. No part of this work may be modified or reproduced or copied in any form or by any means - graphics, electronic or mechanical, including photocopying, recording, taping or information and retrieval system, or used for any purpose than its designed purpose, without written permission of INIS Environmental Consultants Ltd

Date:	Revision:	Drawn	Checked	Authorised
02/02/2022	1286-AG-06_03_04_02_006	POC	AC	HW
-	-	-	-	-

**Inis**  
T: +353 (0) 65 689 2441  
E: info@inisenv.ie  
W: www.inisecology.com  
W: www.inisenv.ie

INIS Ecology  
Suite 11, Shannon Commercial Properties,  
Information Age Park, Gort Road,  
Ennis, Co. Clare



Client: DBFL

Project: The Boyne Greenway:  
Drogheda to Mornington

Title: VP2 Migration Survey 07/04/21  
Time: 18:20 to 19:20 Tide: Rising  
Count Section: OZL03



Legend:

- Water Bird Activity Area
- Water Bird Count Subsite VPs
- Boyne Greenway Route
- Count Subsites

Activity Code:

(F) = Foraging  
(R) = Roosting/Other

Species ID Code:

RK = Redshank  
T. = Teal

For illustrative purposes only. Map not to scale

COPYRIGHT ©  
INIS Ecology  
All rights reserved. No part of this work may be modified or reproduced or copied in any form or by any means - graphics, electronic or mechanical, including photocopying, recording, taping or information and retrieval system, or used for any purpose than its designed purpose, without written permission of INIS Environmental Consultants Ltd

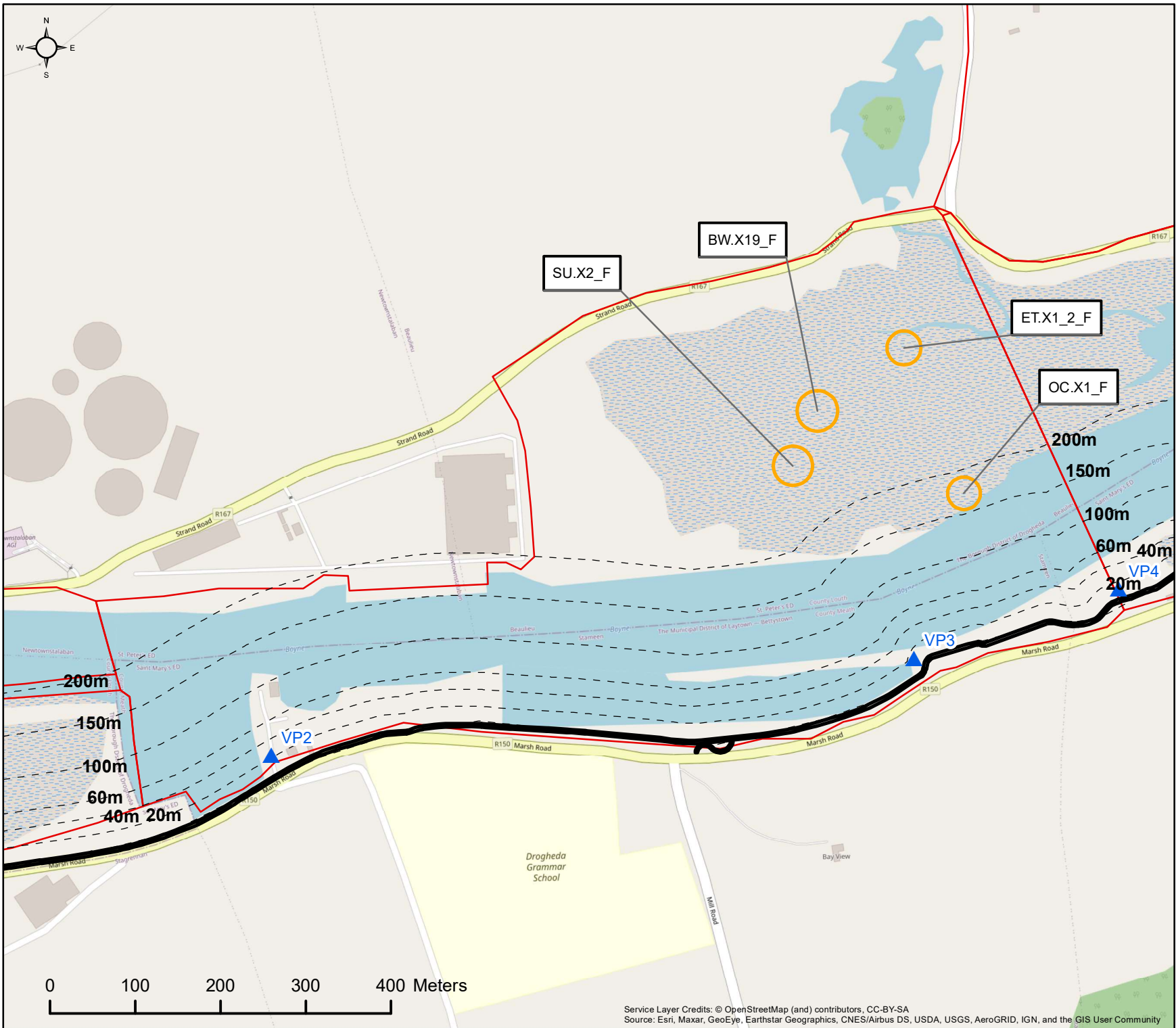
Date:	Revision:	Drawn	Checked	Authorised
02/02/2022	1286-AG-06_03_04_02_007	POC	AC	HW
-	-	-	-	-

**Inis**

T: +353 (0) 65 689 2441  
E: info@inisenv.ie  
W: www.inisecology.com  
W: www.inisenv.ie

INIS Ecology  
Suite 11, Shannon Commercial Properties,  
Information Age Park, Gort Road,  
Ennis, Co. Clare





Client: DBFL

Project: The Boyne Greenway:  
Drogheda to Mornington

Title: VP3 Migration Survey 19/04/21  
Time: 07:20 to 07:48 Tide: Falling  
Count Section: OZL03



Legend:

- Water Bird Activity Area
- Water Bird Count Subsite VPs
- Boyne Greenway Route
- Count Subsites

Activity Code:

(F) = Foraging  
(R) = Roosting/Other

Species ID Code:

BW = Black-tailed Godwit  
ET = Little Egret  
OC = Oystercatcher  
SU = Shelduck

For illustrative purposes only. Map not to scale

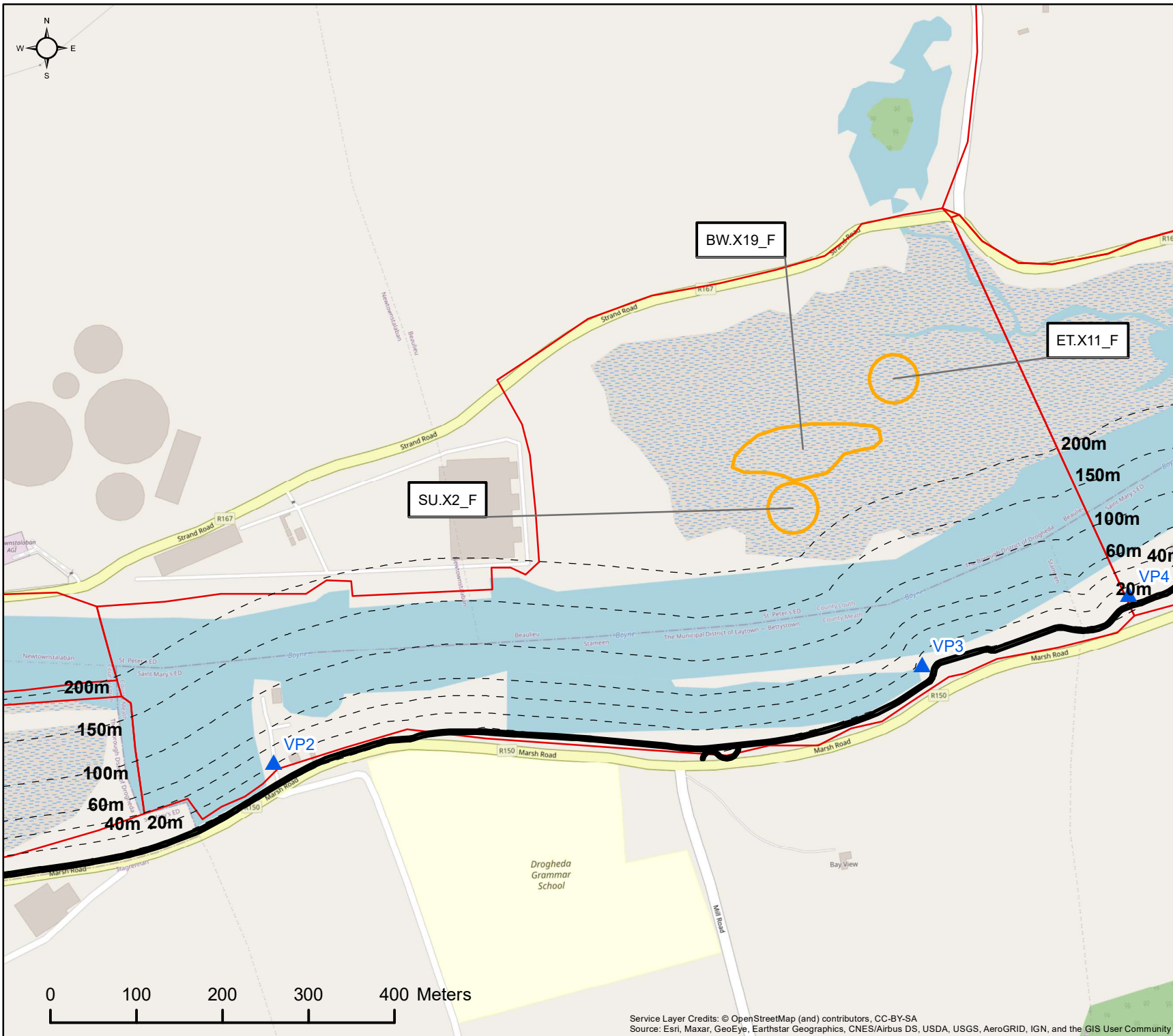
COPYRIGHT ©  
INIS Ecology  
All rights reserved. No part of this work may be modified or reproduced or copied in any form or by any means - graphics, electronic or mechanical, including photocopying, recording, taping or information and retrieval system, or used for any purpose than its designed purpose, without written permission of INIS Environmental Consultants Ltd

Date:	Revision:	Drawn	Checked	Authorised
01/02/2022	1286-AG-06_03_02_03_001	POC	AC	HW
-	-	-	-	-

**Inis**

T: +353 (0) 65 689 2441  
E: info@inisenv.ie  
W: www.inisecology.com  
W: www.inisenv.ie

INIS Ecology  
Suite 11, Shannon Commercial Properties,  
Information Age Park, Gort Road,  
Ennis, Co. Clare



Client: DBFL

Project: The Boyne Greenway:  
Drogheda to Mornington

Title: VP3 Migration Survey 19/04/21  
Time: 07:48 to 08:48 Tide: Falling  
Count Section: OZL03



#### Legend:

- Water Bird Activity Area
- Water Bird Count Subsite VPs
- Boyne Greenway Route
- Count Subsites

#### Activity Code:

(F) = Foraging  
(R) = Roosting/Other

#### Species ID Code:

BW = Black-tailed Godwit  
ET = Little Egret  
SU = Shelduck

For illustrative purposes only. Map not to scale

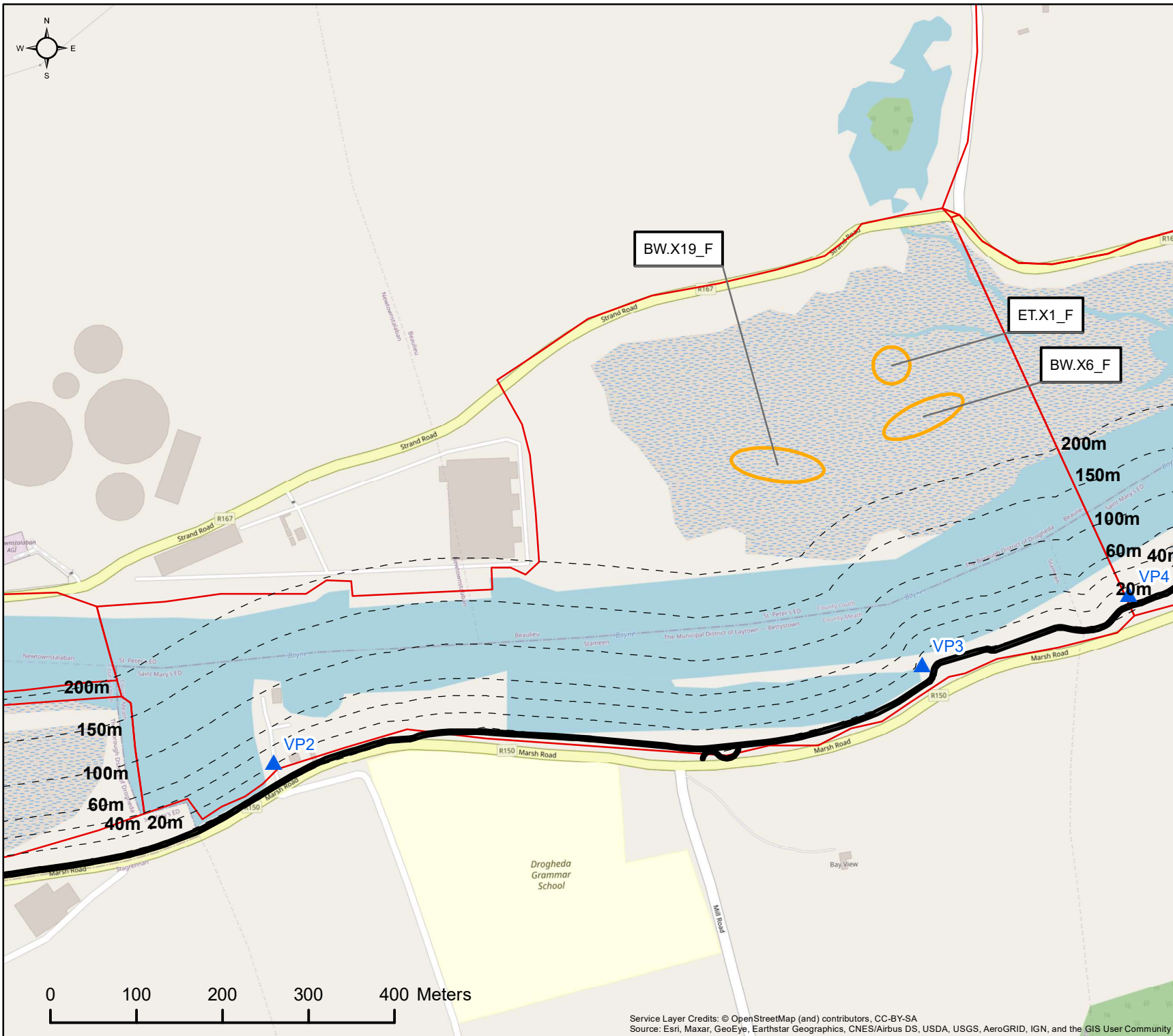
COPYRIGHT ©  
INIS Ecology  
All rights reserved. No part of this work may be modified or reproduced or copied in any form or by any means - graphics, electronic or mechanical, including photocopying, recording, taping or information and retrieval system, or used for any purpose than its designed purpose, without written permission of INIS Environmental Consultants Ltd

Date:	Revision:	Drawn	Checked	Authorised
02/02/2022	1286-AG-06_03_02_03_002	POC	AC	HW
-	-	-	-	-

**Inis**  
INIS Ecology  
Suite 11, Shannon Commercial Properties,  
Information Age Park, Gort Road,  
Ennis, Co. Clare

T: +353 (0) 65 689 2441  
E: info@inisenv.ie  
W: www.inisecology.com  
W: www.inisenv.ie





Client: DBFL

Project: The Boyne Greenway:  
Drogheda to Mornington

Title: VP3 Migration Survey 19/04/21  
Time: 08:48 to 09:48 Tide: Falling  
Count Section: OZL03



#### Legend:

- Water Bird Activity Area
- Water Bird Count Subsite VPs
- Boyne Greenway Route
- Count Subsites

#### Activity Code:

(F) = Foraging  
(R) = Roosting/Other

#### Species ID Code:

BW = Black-tailed Godwit  
ET = Little Egret

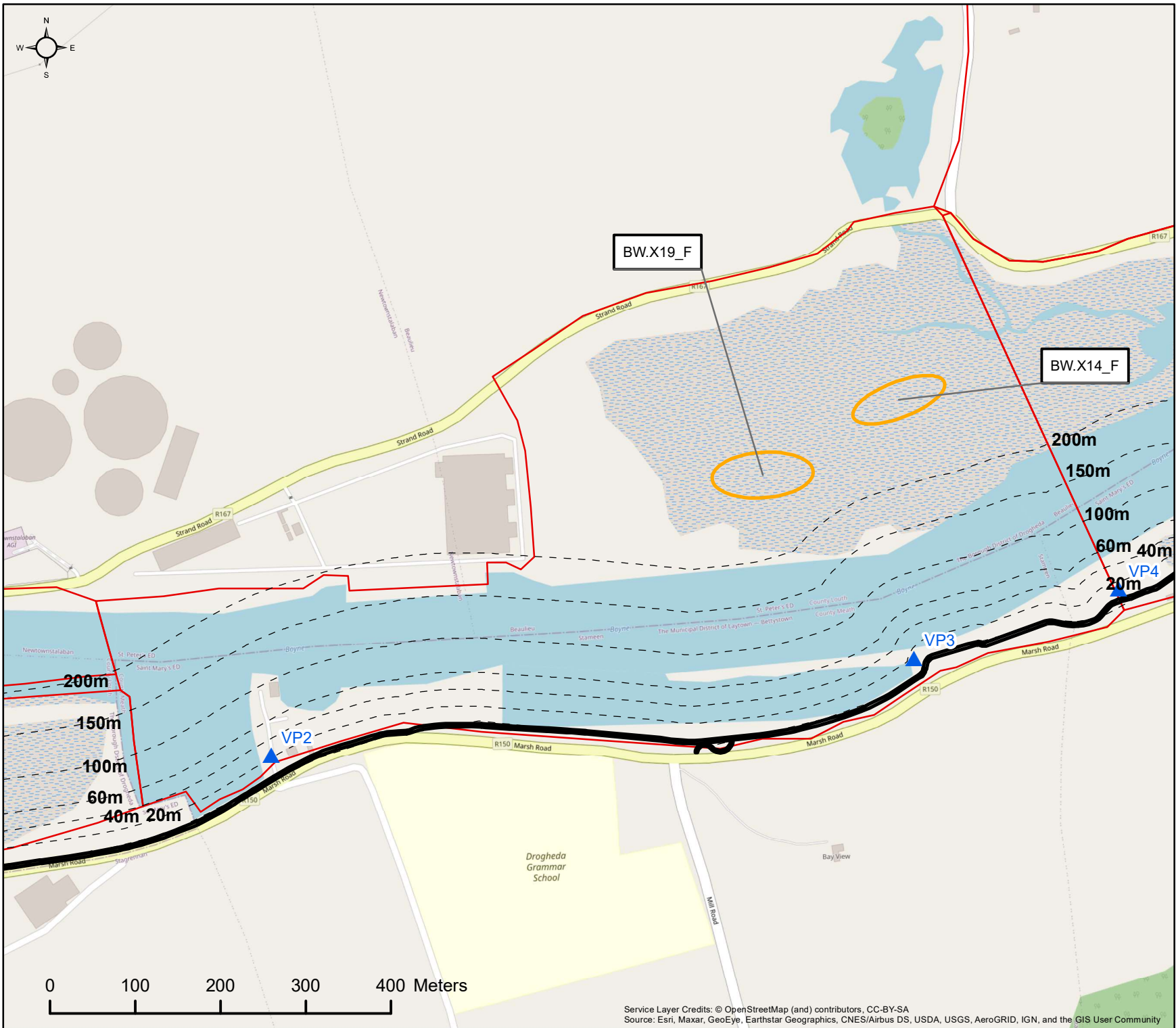
For illustrative purposes only. Map not to scale

COPYRIGHT ©  
INIS Ecology  
All rights reserved. No part of this work may be modified or reproduced or copied in any form or by any means - graphics, electronic or mechanical, including photocopying, recording, taping or information and retrieval system, or used for any purpose than its designed purpose, without written permission of INIS Environmental Consultants Ltd

Date:	Revision:	Drawn	Checked	Authorised
02/02/2022	1286-AG-06_03_02_03_003	POC	AC	HW
-	-	-	-	-

**Inis**  
T: +353 (0) 65 689 2441  
E: info@inisenv.ie  
W: www.inisecology.com  
W: www.inisenv.ie

INIS Ecology  
Suite 11, Shannon Commercial Properties,  
Information Age Park, Gort Road,  
Ennis, Co. Clare



Client: DBFL

Project: The Boyne Greenway:  
Drogheda to Mornington

Title: VP3 Migration Survey 19/04/21  
Time: 09:48 to 10:48 Tide: Falling  
Count Section: OZL03



#### Legend:

- Water Bird Activity Area
- ▲ Water Bird Count Subsite VPs
- Boyne Greenway Route
- Count Subsites

#### Activity Code:

(F) = Foraging  
(R) = Roosting/Other

#### Species ID Code:

BW = Black-tailed Godwit

For illustrative purposes only. Map not to scale

COPYRIGHT ©  
INIS Ecology

All rights reserved. No part of this work may be modified or reproduced or copied in any form or by any means - graphics, electronic or mechanical, including photocopying, recording, taping or information and retrieval system, or used for any purpose than its designed purpose, without written permission of INIS Environmental Consultants Ltd

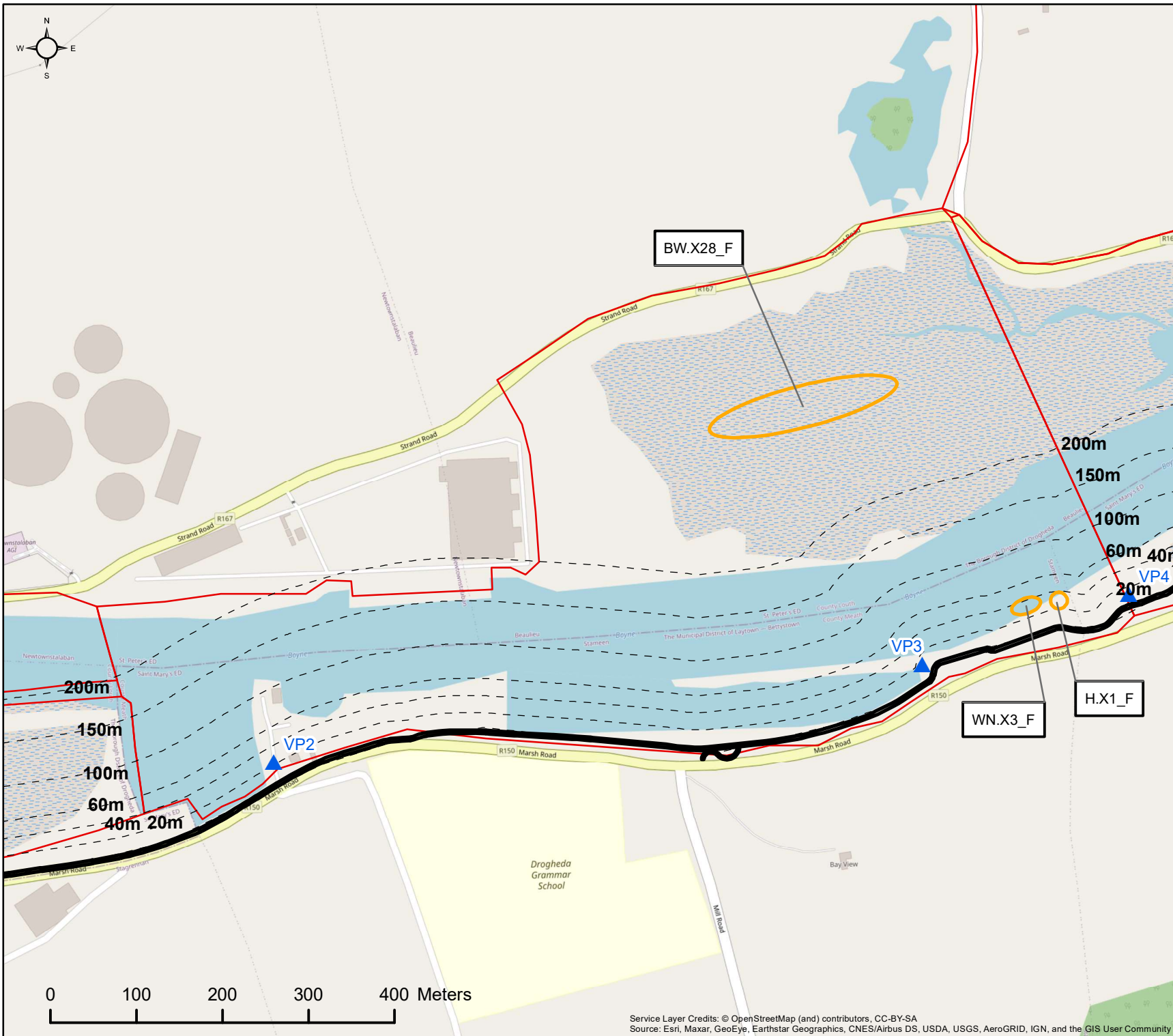
Date:	Revision:	Drawn	Checked	Authorised
02/02/2022	1286-AG-06_03_02_03_004	POC	AC	HW
-	-	-	-	-

**Inis**

T: +353 (0) 65 689 2441  
E: info@inisenv.ie  
W: www.inisecology.com  
W: www.inisenv.ie

INIS Ecology  
Suite 11, Shannon Commercial Properties,  
Information Age Park, Gort Road,  
Ennis, Co. Clare





Client: DBFL

Project: The Boyne Greenway:  
Drogheda to Mornington

Title: VP3 Migration Survey 19/04/21  
Time: 10:48 to 11:48 Tide: Low  
Count Section: OZL03



Legend:

- Water Bird Activity Area
- Water Bird Count Subsite VPs
- Boyne Greenway Route
- Count Subsites

Activity Code:

(F) = Foraging  
(R) = Roosting/Other

Species ID Code:

BW = Black-tailed Godwit  
H. = Grey Heron  
WN = Wigeon

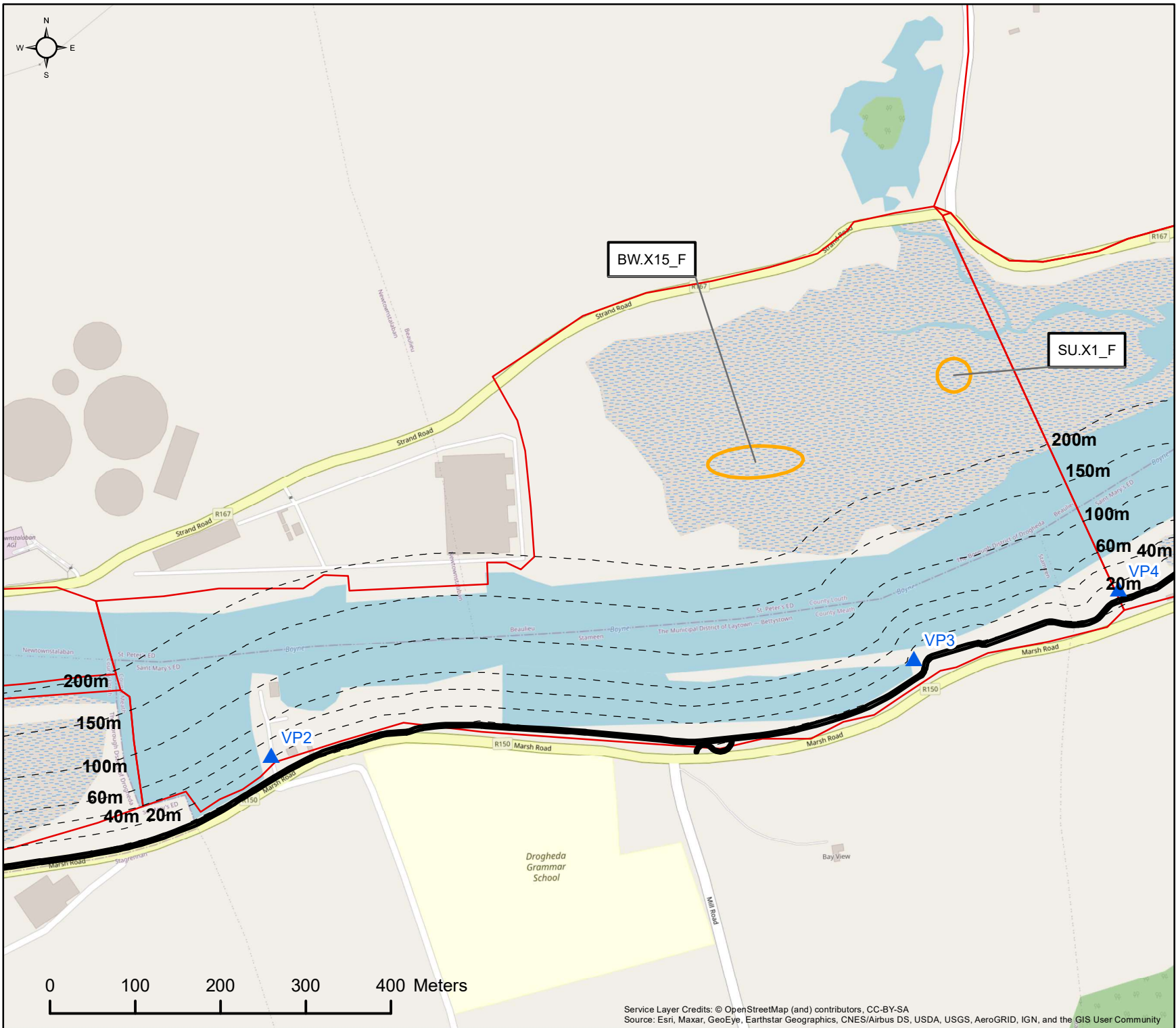
For illustrative purposes only. Map not to scale

COPYRIGHT ©  
INIS Ecology  
All rights reserved. No part of this work may be modified or reproduced or copied in any form or by any means - graphics, electronic or mechanical, including photocopying, recording, taping or information and retrieval system, or used for any purpose than its designed purpose, without written permission of INIS Environmental Consultants Ltd

Date:	Revision:	Drawn	Checked	Authorised
02/02/2022	1286-AG-06_03_02_03_005	POC	AC	HW
-	-	-	-	-

**Inis**  
T: +353 (0) 65 689 2441  
E: info@inisenv.ie  
W: www.inisecology.com  
W: www.inisenv.ie

INIS Ecology  
Suite 11, Shannon Commercial Properties,  
Information Age Park, Gort Road,  
Ennis, Co. Clare



Client: DBFL

Project: The Boyne Greenway:  
Drogheda to Mornington

Title: VP3 Migration Survey 19/04/21  
Time: 11:48 to 12:48 Tide: Rising  
Count Section: OZL03



Legend:

- Water Bird Activity Area
- ▲ Water Bird Count Subsite VPs
- Boyne Greenway Route
- Count Subsites

Activity Code:

(F) = Foraging  
(R) = Roosting/Other

Species ID Code:

BW = Black-tailed Godwit  
SU = Shelduck

For illustrative purposes only. Map not to scale

COPYRIGHT ©  
INIS Ecology

All rights reserved. No part of this work may be modified or reproduced or copied in any form or by any means - graphics, electronic or mechanical, including photocopying, recording, taping or information and retrieval system, or used for any purpose than its designed purpose, without written permission of INIS Environmental Consultants Ltd

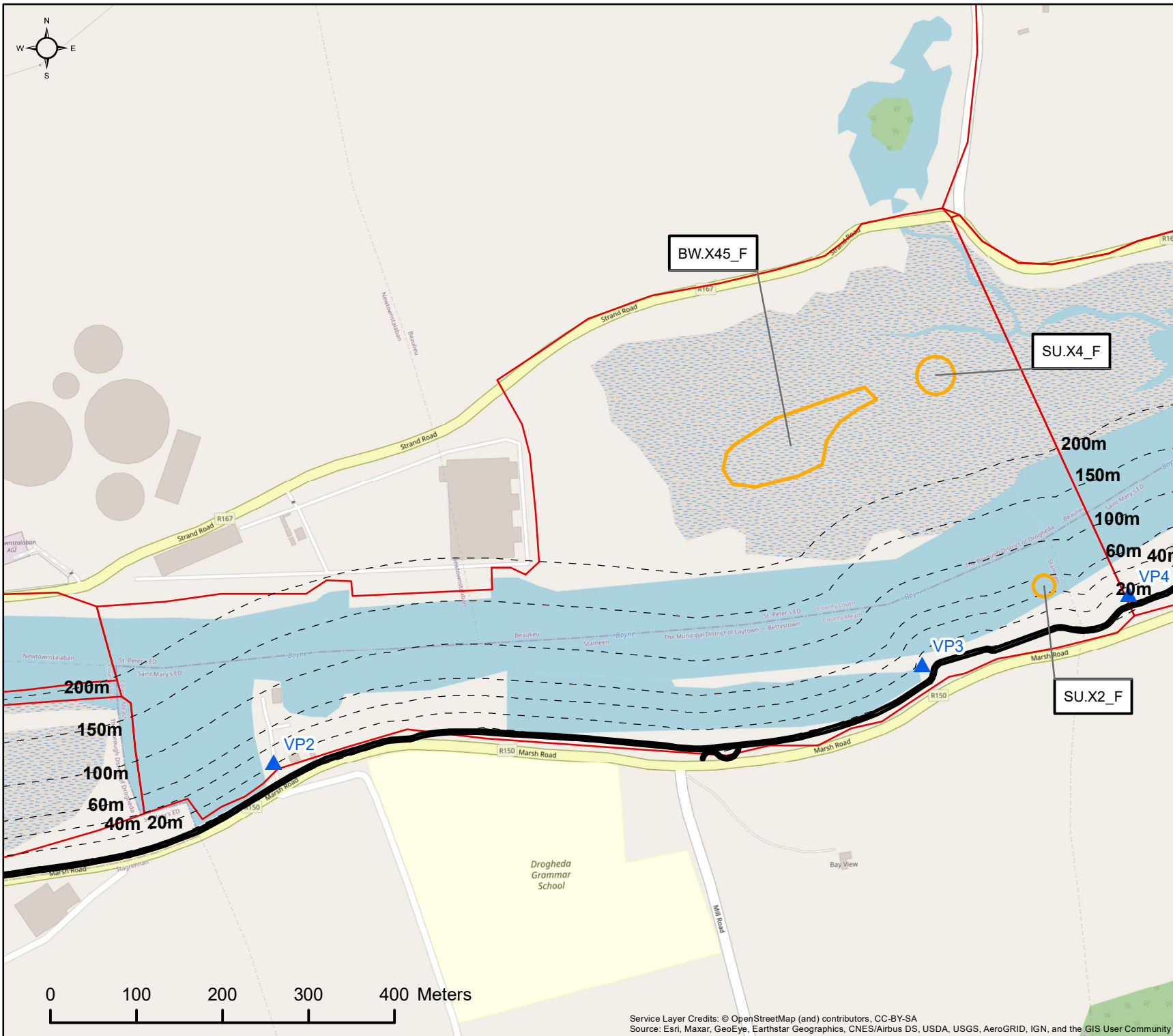
Date:	Revision:	Drawn	Checked	Authorised
02/02/2022	1286-AG-06_03_02_03_006	POC	AC	HW
-	-	-	-	-

**Inis**

T: +353 (0) 65 689 2441  
E: info@inisenv.ie  
W: www.inisecology.com  
W: www.inisenv.ie

INIS Ecology  
Suite 11, Shannon Commercial Properties,  
Information Age Park, Gort Road,  
Ennis, Co. Clare





Client: DBFL

Project: The Boyne Greenway:  
Drogheda to Mornington

Title: VP3 Migration Survey 19/04/21  
Time: 12:48 to 13:48 Tide: Rising  
Count Section: OZL03



Legend:

- Water Bird Activity Area
- Water Bird Count Subsite VPs
- Boyne Greenway Route
- Count Subsites

Activity Code:

(F) = Foraging  
(R) = Roosting/Other

Species ID Code:

BW = Black-tailed Godwit  
SU = Shelduck

For illustrative purposes only. Map not to scale

COPYRIGHT ©  
INIS Ecology

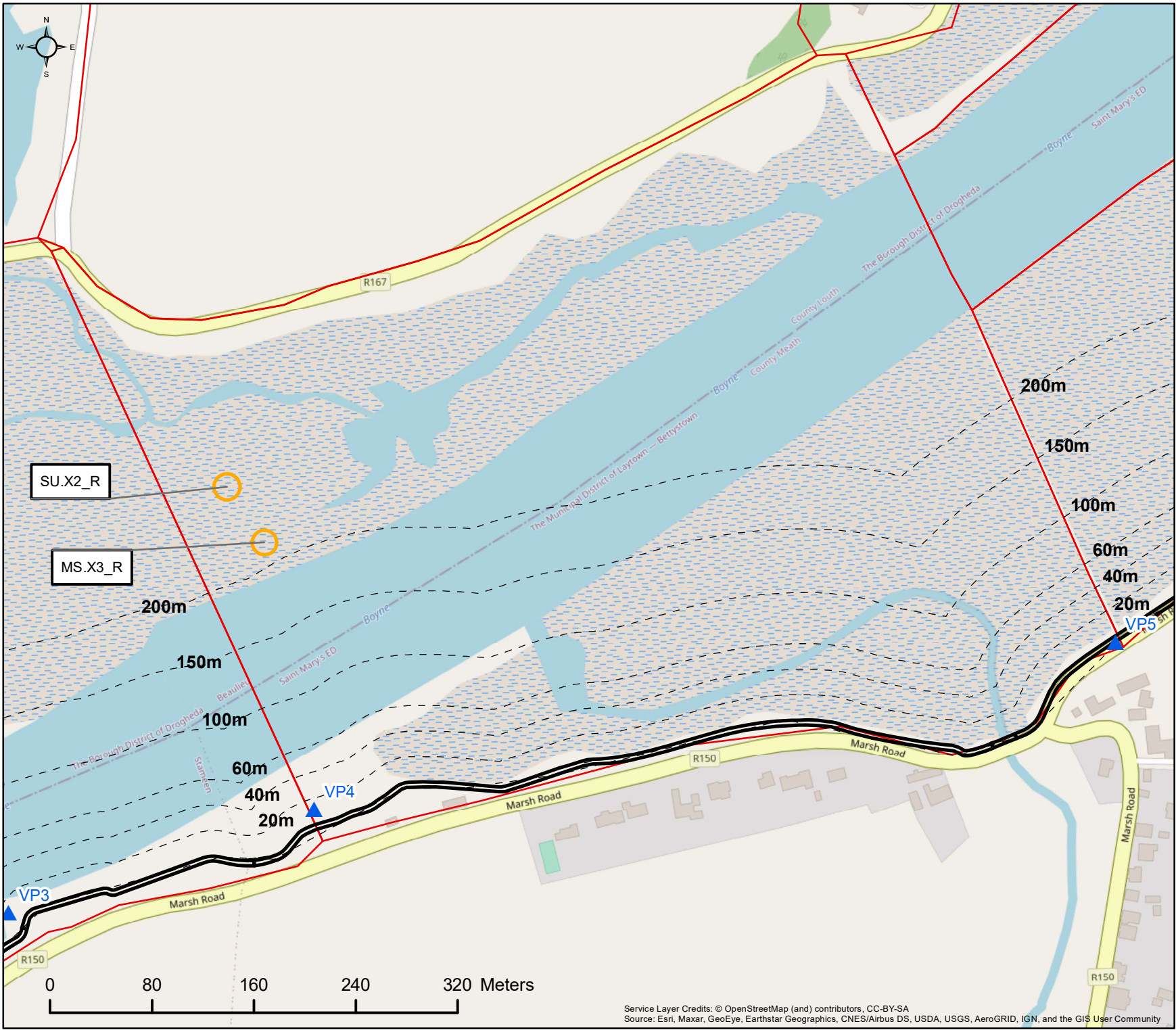
All rights reserved. No part of this work may be modified or reproduced or copied in any form or by any means - graphics, electronic or mechanical, including photocopying, recording, taping or information and retrieval system, or used for any purpose than its designed purpose, without written permission of INIS Environmental Consultants Ltd

Date:	Revision:	Drawn	Checked	Authorised
02/02/2022	1286-AG-06_03_02_03_007	POC	AC	HW
-	-	-	-	-

**Inis**

T: +353 (0) 65 689 2441  
E: info@inisenv.ie  
W: www.inisecology.com  
W: www.inisenv.ie

INIS Ecology  
Suite 11, Shannon Commercial Properties,  
Information Age Park, Gort Road,  
Ennis, Co. Clare



Client: DBFL

Project: The Boyne Greenway:  
Drogheda to Mornington

Title: VP4 Migration Survey 20/04/21  
Time: 08:30 to 08:57 Tide: Falling  
Count Section: OZL05



Legend:

- Water Bird Activity Area
- ▲ Water Bird Count Subsite VPs
- Count Subsites
- Boyne Greenway Route

Activity Code:

(F) = Foraging  
(R) = Roosting/Other

Species ID Code:

MS = Mute Swan  
SU = Shelduck

For illustrative purposes only. Map not to scale

COPYRIGHT ©  
INIS Ecology  
All rights reserved. No part of this work may be modified or reproduced or copied in any form or by any means - graphics, electronic or mechanical, including photocopying, recording, taping or information and retrieval system, or used for any purpose than its designed purpose, without written permission of INIS Environmental Consultants Ltd

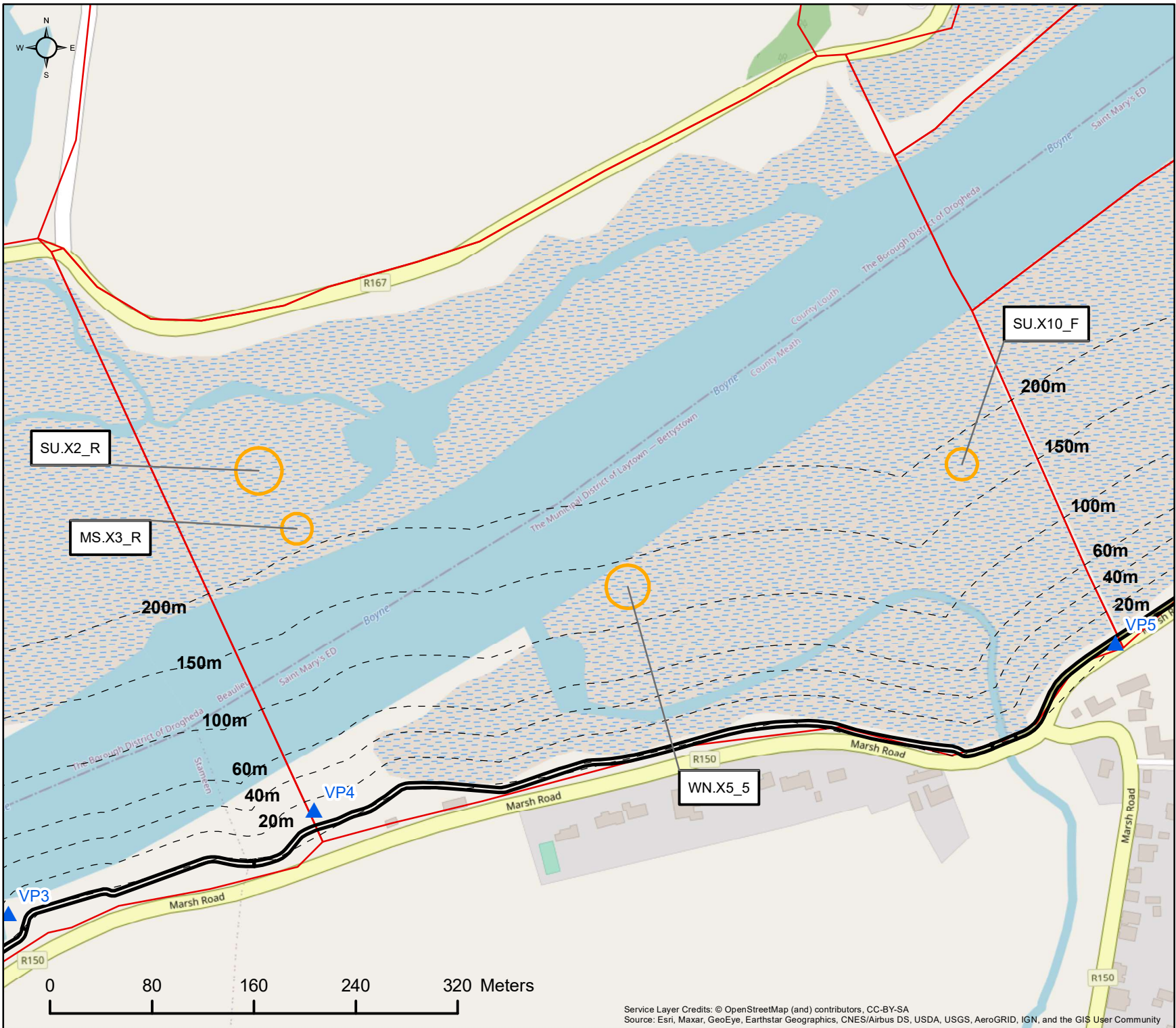
Date:	Revision:	Drawn	Checked	Authorised
02/02/2022	1286-AG-06_03_04_001	POC	AC	HW
-	-	-	-	-

**Inis**

T: +353 (0) 65 689 2441  
E: info@inisenv.ie  
W: www.inisecology.com  
W: www.inisenv.ie

INIS Ecology  
Suite 11, Shannon Commercial Properties,  
Information Age Park, Gort Road,  
Ennis, Co. Clare





Client: DBFL

Project: The Boyne Greenway:  
Drogheda to Mornington

Title: VP4 Migration Survey 20/04/21  
Time: 08:57 to 09:57 Tide: Falling  
Count Section: OZL05



Legend:

- Water Bird Activity Area
- ▲ Water Bird Count Subsite VPs
- Count Subsites
- Boyne Greenway Route

Activity Code:

(F) = Foraging  
(R) = Roosting/Other

Species ID Code:

MS = Mute Swan  
SU = Shelduck  
WN = Wigeon

For illustrative purposes only. Map not to scale

COPYRIGHT ©  
INIS Ecology  
All rights reserved. No part of this work may be modified or reproduced or copied in any form or by any means - graphics, electronic or mechanical, including photocopying, recording, taping or information and retrieval system, or used for any purpose than its designed purpose, without written permission of INIS Environmental Consultants Ltd

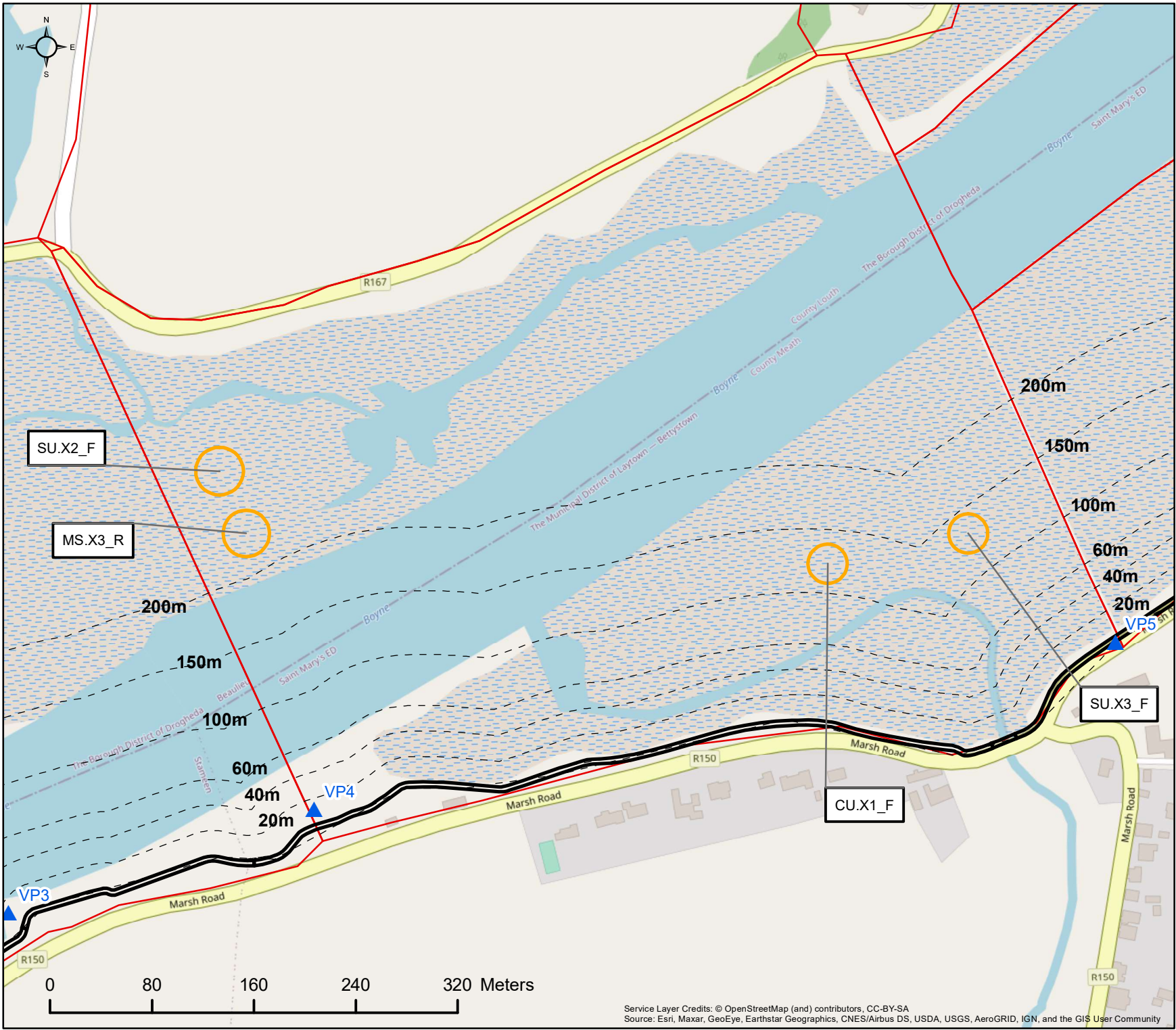
Date:	Revision:	Drawn	Checked	Authorised
02/02/2022	1286-AG-06_03_04_04_002	POC	AC	HW
-	-	-	-	-

**Inis**

T: +353 (0) 65 689 2441  
E: info@inisenv.ie  
W: www.inisecology.com  
W: www.inisenv.ie

INIS Ecology  
Suite 11, Shannon Commercial Properties,  
Information Age Park, Gort Road,  
Ennis, Co. Clare





Client: DBFL

Project: The Boyne Greenway:  
Drogheda to Mornington

Title: VP4 Migration Survey 20/04/21  
Time: 09:57 to 10:57 Tide: Falling  
Count Section: OZL05



Legend:

- Water Bird Activity Area
- ▲ Water Bird Count Subsite VPs
- Count Subsites
- Boyne Greenway Route

Activity Code:

(F) = Foraging  
(R) = Roosting/Other

Species ID Code:

CU = Curlew  
MS = Mute Swan  
SU = Shelduck

For illustrative purposes only. Map not to scale

COPYRIGHT ©  
INIS Ecology  
All rights reserved. No part of this work may be modified or reproduced or copied in any form or by any means - graphics, electronic or mechanical, including photocopying, recording, taping or information and retrieval system, or used for any purpose than its designed purpose, without written permission of INIS Environmental Consultants Ltd

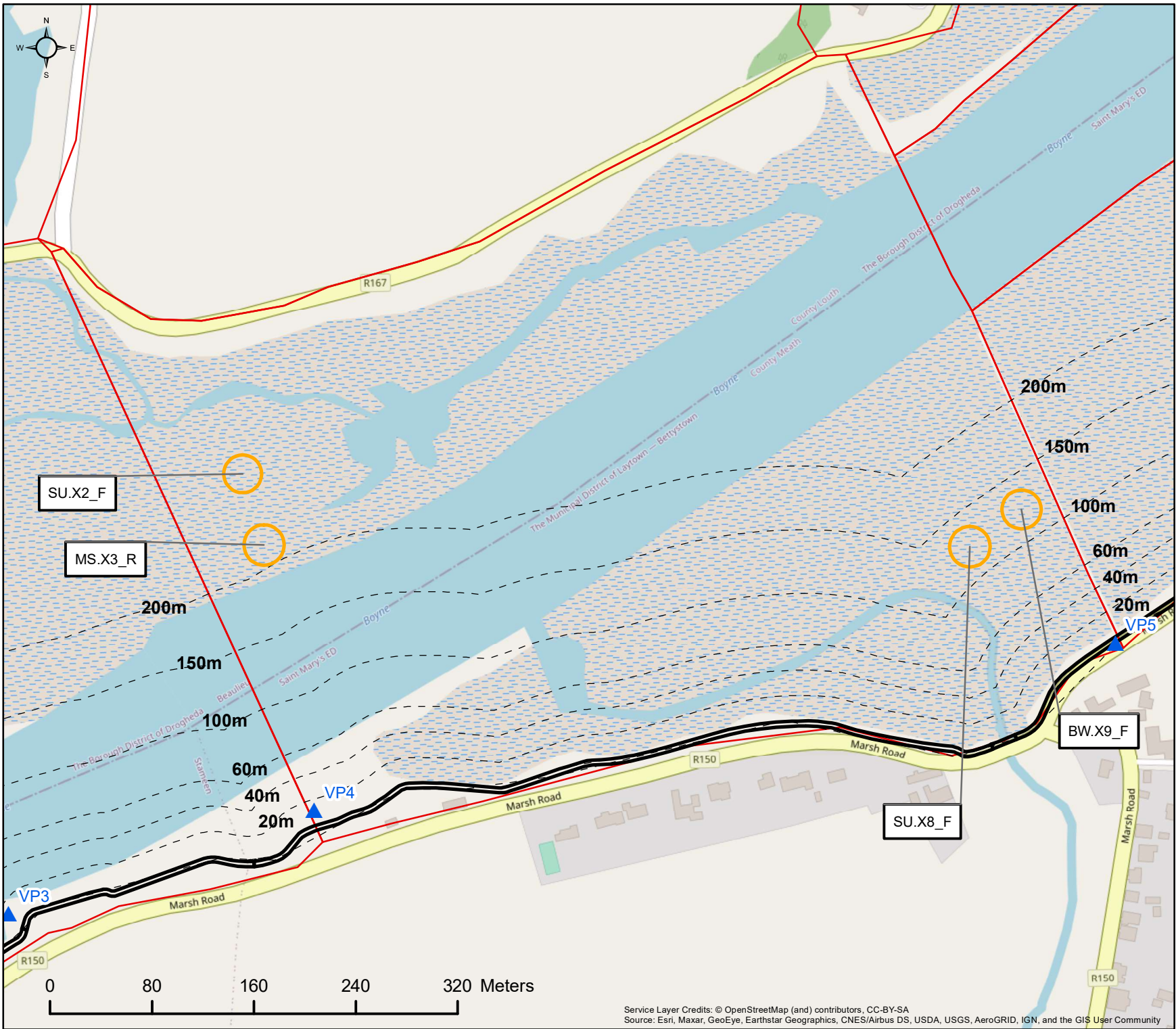
Date:	Revision:	Drawn	Checked	Authorised
02/02/2022	1286-AG-06_03_04_04_003	POC	AC	HW
-	-	-	-	-

**Inis**

T: +353 (0) 65 689 2441  
E: info@inisenv.ie  
W: www.inisecology.com  
W: www.inisenv.ie

INIS Ecology  
Suite 11, Shannon Commercial Properties,  
Information Age Park, Gort Road,  
Ennis, Co. Clare





Client: DBFL

Project: The Boyne Greenway:  
Drogheda to Mornington

Title: VP4 Migration Survey 20/04/21  
Time: 10:57 to 11:57 Tide: Falling  
Count Section: OZL05



Legend:

- Water Bird Activity Area
- ▲ Water Bird Count Subsite VPs
- Count Subsites
- Boyne Greenway Route

Activity Code:

(F) = Foraging  
(R) = Roosting/Other

Species ID Code:

BW = Black-tailed Godwit  
MS = Mute Swan  
SU = Shelduck

For illustrative purposes only. Map not to scale

COPYRIGHT ©  
INIS Ecology  
All rights reserved. No part of this work may be modified or reproduced in any form or by any means - graphics, electronic or mechanical, including photocopying, recording, taping or information and retrieval system, or used for any purpose than its designed purpose, without written permission of INIS Environmental Consultants Ltd

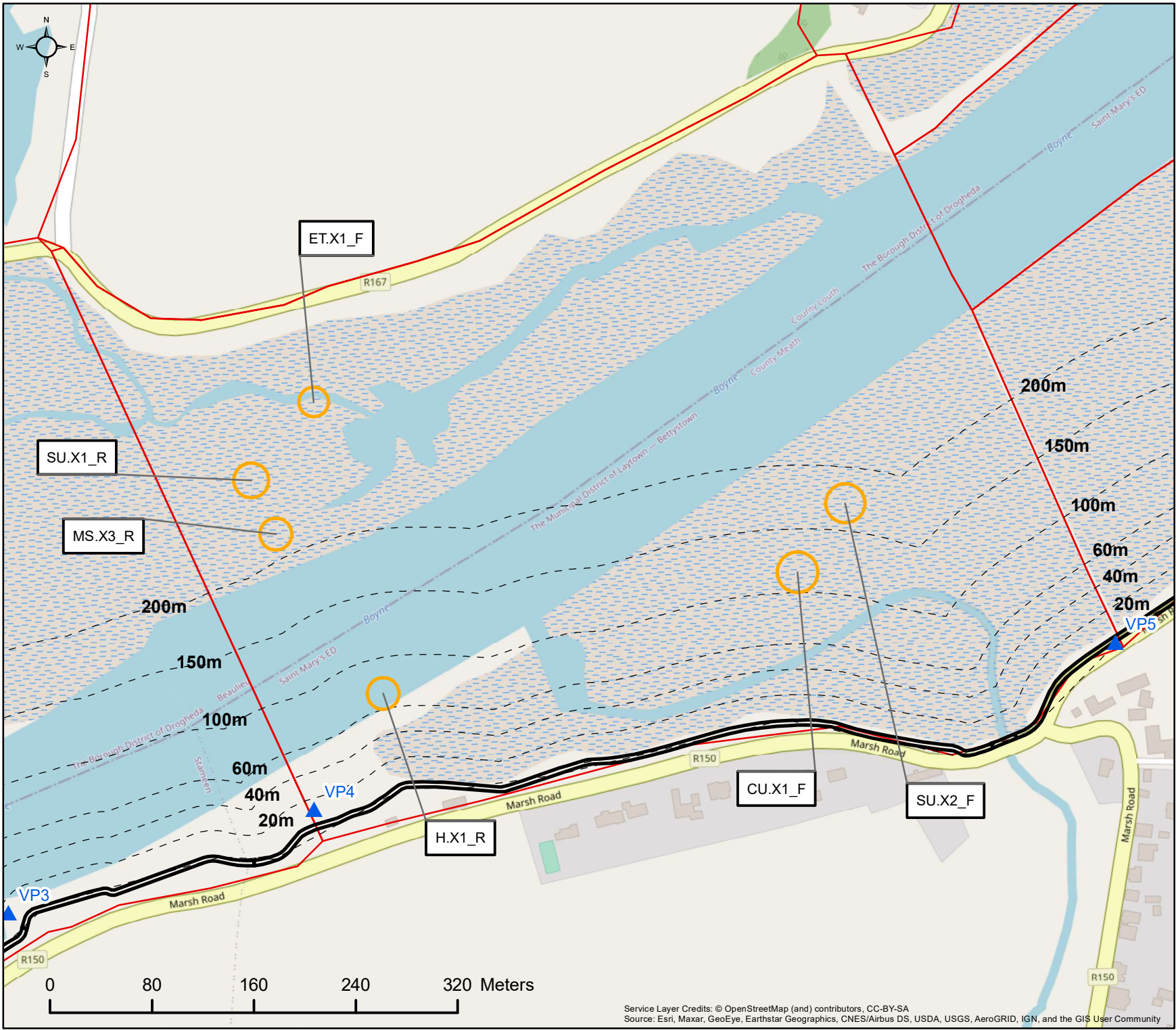
Date:	Revision:	Drawn	Checked	Authorised
02/02/2022	1286-AG-06_03_04_04_004	POC	AC	HW
-	-	-	-	-

**Inis**

T: +353 (0) 65 689 2441  
E: info@inisenv.ie  
W: www.inisecology.com  
W: www.inisenv.ie

INIS Ecology  
Suite 11, Shannon Commercial Properties,  
Information Age Park, Gort Road,  
Ennis, Co. Clare





Client: DBFL

Project: The Boyne Greenway:  
Drogheda to Mornington

Title: VP4 Migration Survey 20/04/21  
Time: 11:57 to 12:57 Tide: Low  
Count Section: OZL05



Legend:

- Water Bird Activity Area
- ▲ Water Bird Count Subsite VPs
- Count Subsites
- Boyne Greenway Route

Activity Code:

(F) = Foraging  
(R) = Roosting/Other

Species ID Code:

CU = Curlew  
ET = Little Egret  
H. = Grey heron  
MS = Mute Swan  
SU = Shelduck

For illustrative purposes only. Map not to scale

COPYRIGHT ©  
INIS Ecology  
All rights reserved. No part of this work may be modified or reproduced or copied in any form or by any means - graphics, electronic or mechanical, including photocopying, recording, taping or information and retrieval system, or used for any purpose than its designed purpose, without written permission of INIS Environmental Consultants Ltd

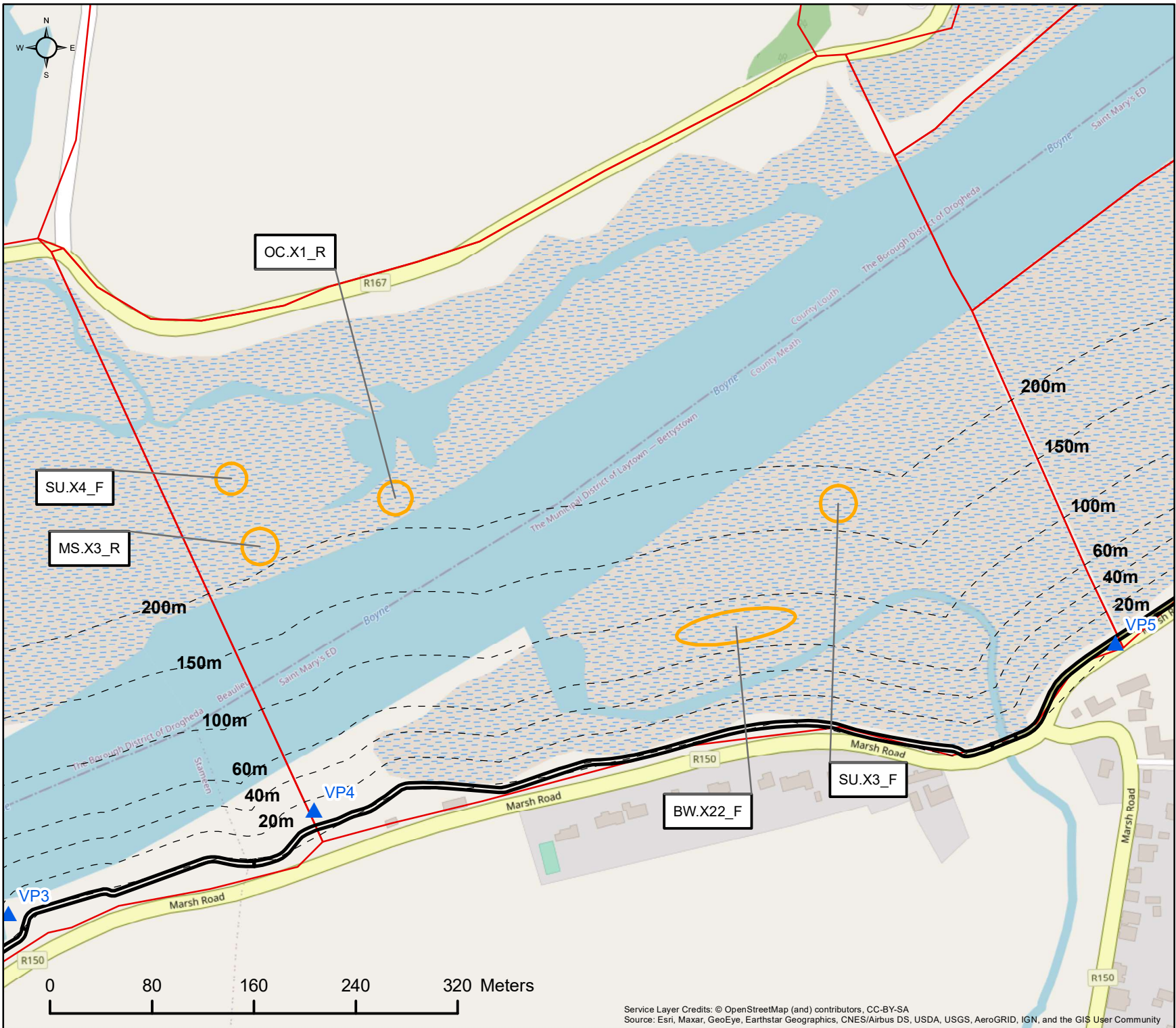
Date:	Revision:	Drawn	Checked	Authorised
02/02/2022	1286-AG-06_03_04_04_005	POC	AC	HW
-	-	-	-	-

**Inis**

T: +353 (0) 65 689 2441  
E: info@inisenv.ie  
W: www.inisecology.com  
W: www.inisenv.ie

INIS Ecology  
Suite 11, Shannon Commercial Properties,  
Information Age Park, Gort Road,  
Ennis, Co. Clare





Client: DBFL

Project: The Boyne Greenway:  
Drogheda to Mornington

Title: VP4 Migration Survey 20/04/21  
Time: 12:57 to 13:57 Tide: Rising  
Count Section: OZL05



Legend:

- Water Bird Activity Area
- ▲ Water Bird Count Subsite VPs
- Count Subsites
- Boyne Greenway Route

Activity Code:

(F) = Foraging  
(R) = Roosting/Other

Species ID Code:

BW = Black-tailed Godwit  
OC = Oystercatcher  
MS = Mute Swan  
SU = Shelduck

For illustrative purposes only. Map not to scale

COPYRIGHT ©  
INIS Ecology  
All rights reserved. No part of this work may be modified or reproduced or copied in any form or by any means - graphics, electronic or mechanical, including photocopying, recording, taping or information and retrieval system, or used for any purpose than its designed purpose, without written permission of INIS Environmental Consultants Ltd

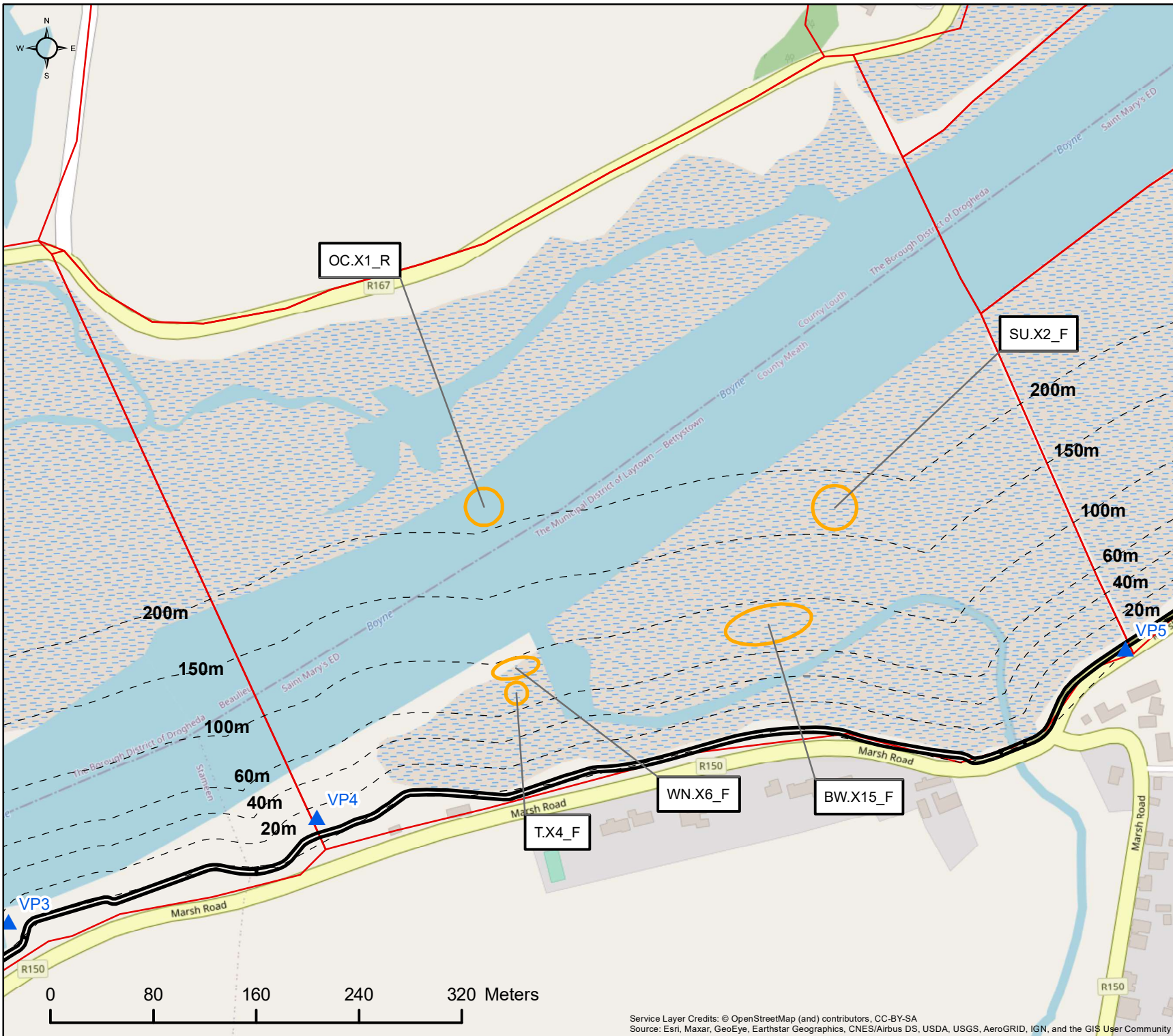
Date:	Revision:	Drawn	Checked	Authorised
02/02/2022	1286-AG-06_03_04_04_006	POC	AC	HW
-	-	-	-	-

**Inis**

T: +353 (0) 65 689 2441  
E: info@inisenv.ie  
W: www.inisecology.com  
W: www.inisenv.ie

INIS Ecology  
Suite 11, Shannon Commercial Properties,  
Information Age Park, Gort Road,  
Ennis, Co. Clare





Client: DBFL

Project: The Boyne Greenway:  
Drogheda to Mornington

Title: VP4 Migration Survey 20/04/21  
Time: 13:57 to 14:57 Tide: Rising  
Count Section: OZL05



#### Legend:

- Water Bird Activity Area
- ▲ Water Bird Count Subsite VPs
- Count Subsites
- Boyne Greenway Route

#### Activity Code:

(F) = Foraging  
(R) = Roosting/Other

#### Species ID Code:

BW = Black-tailed Godwit  
OC = Oystercatcher  
SU = Shelduck  
WN = Wigeon  
T. = Teal

For illustrative purposes only. Map not to scale

COPYRIGHT ©  
INIS Ecology  
All rights reserved. No part of this work may be modified or reproduced or copied in any form or by any means - graphics, electronic or mechanical, including photocopying, recording, taping or information and retrieval system, or used for any purpose not its designed purpose, without written permission of INIS Environmental Consultants Ltd

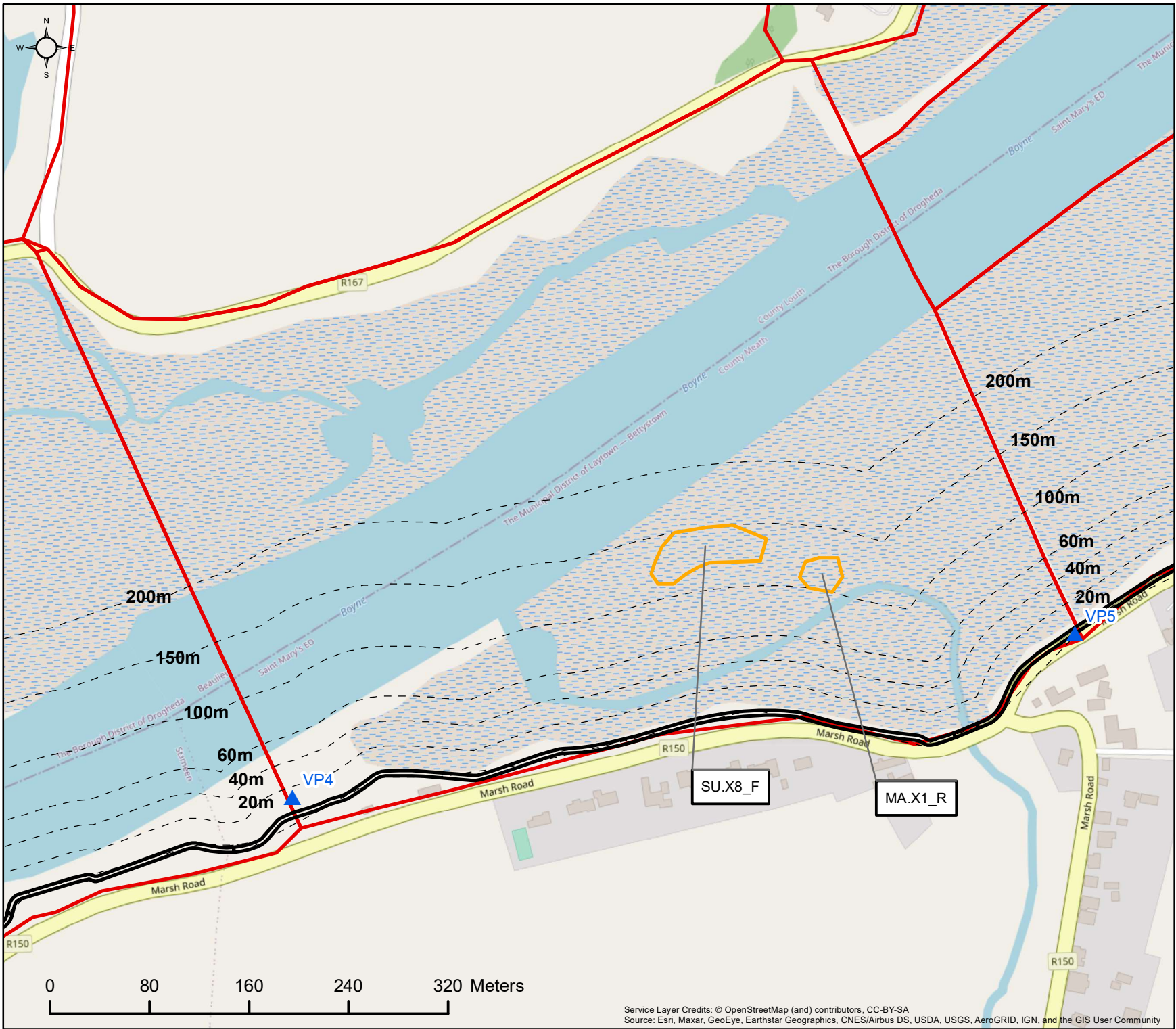
Date:	Revision:	Drawn	Checked	Authorised
02/02/2022	1286-AG-06_03_04_04_007	POC	AC	HW
-	-	-	-	-

**Inis**

T: +353 (0) 65 689 2441  
E: info@inisenv.ie  
W: www.inisecology.com  
W: www.inisenv.ie

INIS Ecology  
Suite 11, Shannon Commercial Properties,  
Information Age Park, Gort Road,  
Ennis, Co. Clare





Client: DBFL

Project: The Boyne Greenway:  
Drogheda to Mornington

Title: VP5 Migration Survey 21/04/21  
Time: 09:40 to 10:14 Tide: Falling  
Count Section: OZL05.



#### Legend:

- Water Bird Activity Area
- ▲ Water Bird Count Subsite VPs
- Count Subsites
- Boyne Greenway Route

#### Activity Code:

(F) = Foraging  
(R) = Roosting/Other

#### Species ID Code:

Ma = Mallard  
SU = Shelduck

For illustrative purposes only. Map not to scale

COPYRIGHT ©  
INIS Ecology  
All rights reserved. No part of this work may be modified or reproduced or copied in any form or by any means - graphics, electronic or mechanical, including photocopying, recording, taping or information and retrieval system, or used for any purpose than its designed purpose, without written permission of INIS Environmental Consultants Ltd

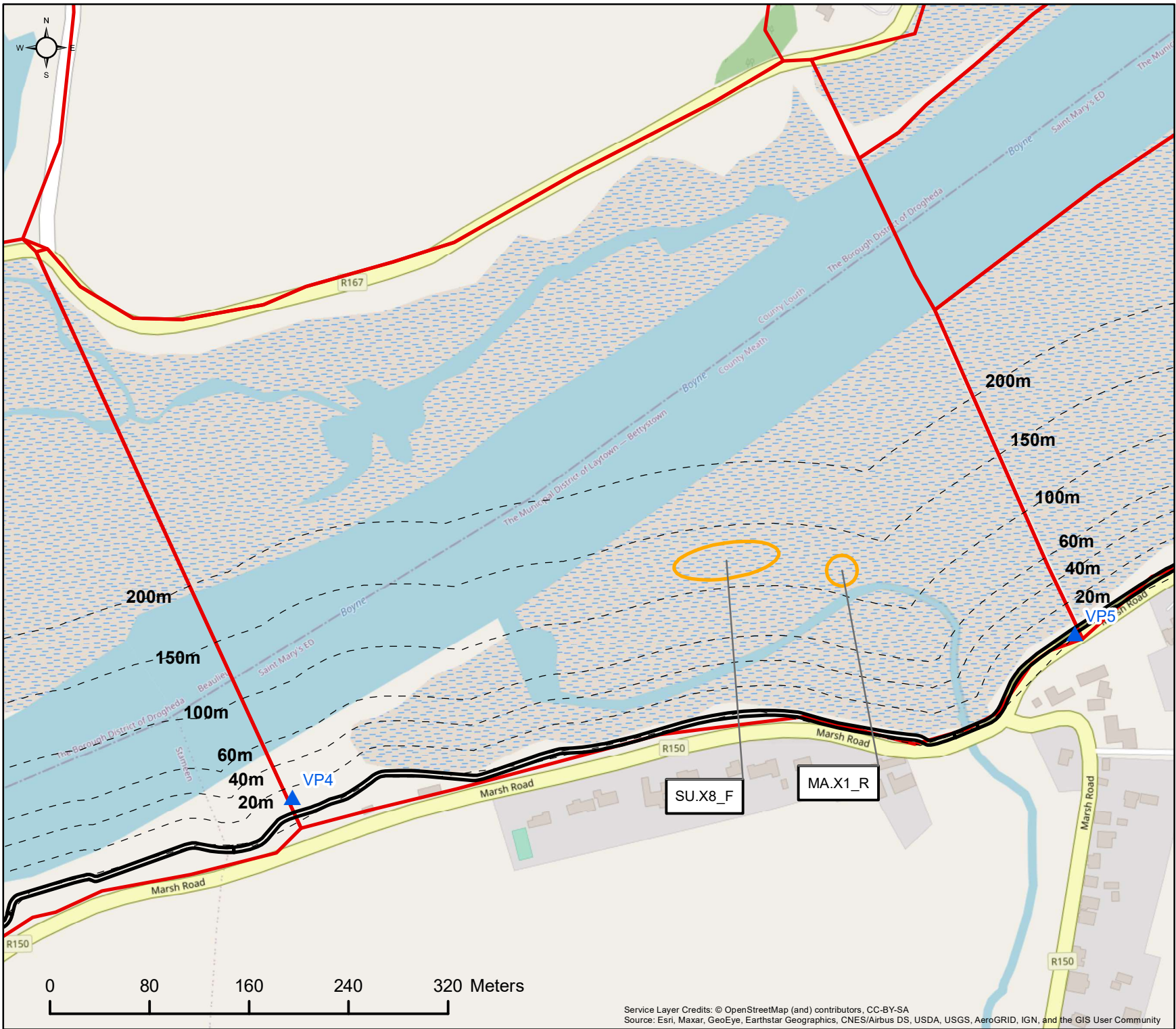
Date:	Revision:	Drawn	Checked	Authorised
01/02/2022	1286-AG-06_03_05_001	POC	POC	HW
-	-	-	-	-

**Inis**

T: +353 (0) 65 689 2441  
E: info@inisenv.ie  
W: www.inisecology.com  
W: www.inisenv.ie

INIS Ecology  
Suite 11, Shannon Commercial Properties,  
Information Age Park, Gort Road,  
Ennis, Co. Clare





Client: DBFL

Project: The Boyne Greenway:  
Drogheda to Mornington

Title: VP5 Migration Survey 21/04/21  
Time: 10:14 to 11:14 Tide: Falling  
Count Section: OZL05.



Legend:

- Water Bird Activity Area
- ▲ Water Bird Count Subsite VPs
- Count Subsites
- Boyne Greenway Route

Activity Code:

(F) = Foraging  
(R) = Roosting/Other

Species ID Code:

Ma = Mallard  
SU = Shelduck

For illustrative purposes only. Map not to scale

COPYRIGHT ©  
INIS Ecology  
All rights reserved. No part of this work may be modified or reproduced or copied in any form or by any means - graphics, electronic or mechanical, including photocopying, recording, taping or information and retrieval system, or used for any purpose than its designed purpose, without written permission of INIS Environmental Consultants Ltd

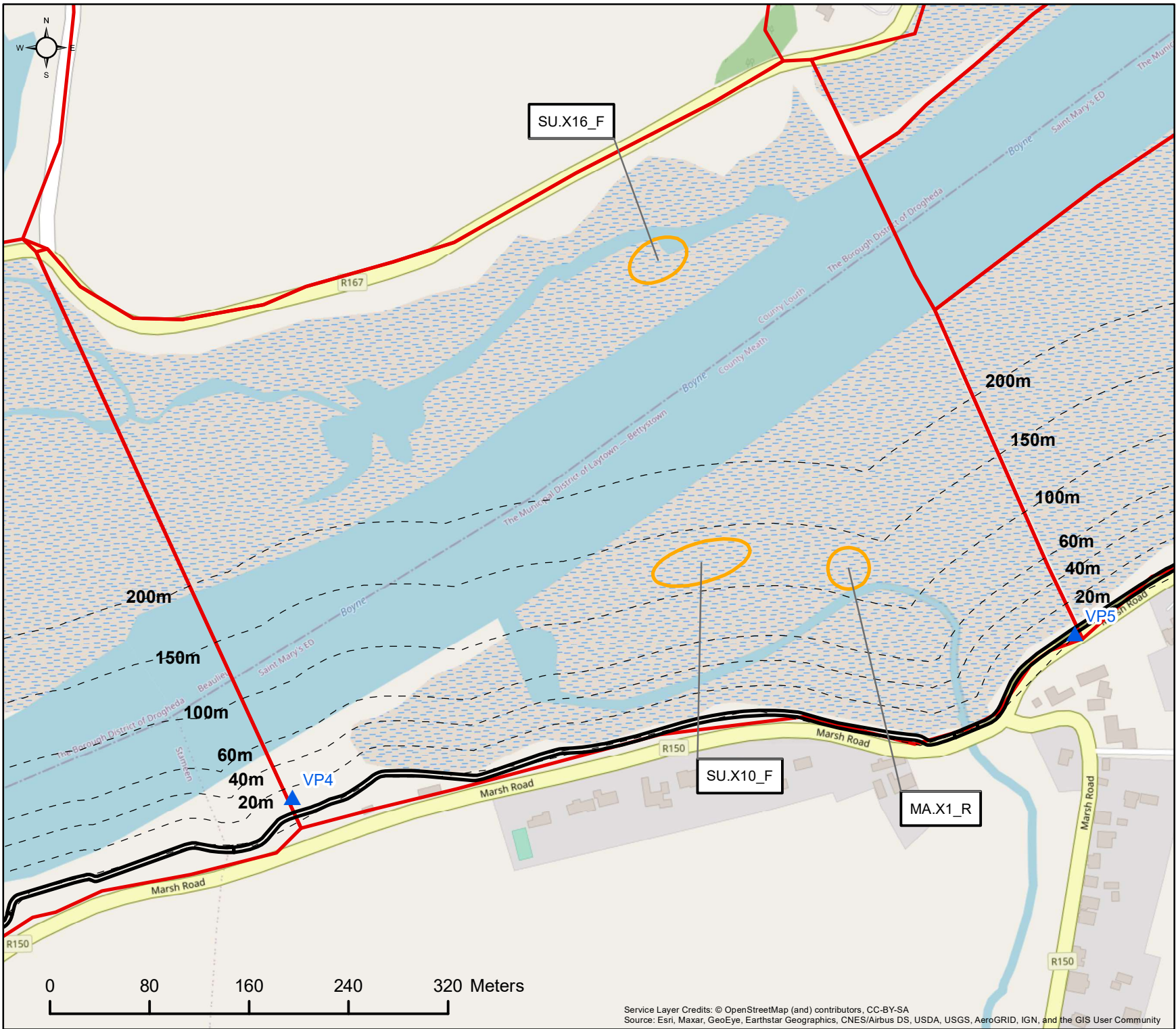
Date:	Revision:	Drawn	Checked	Authorised
02/02/2022	1286-AG-06_03_04_05_002	POC	AC	HW
-	-	-	-	-

**Inis**

T: +353 (0) 65 689 2441  
E: info@inisenv.ie  
W: www.inisecology.com  
W: www.inisenv.ie

INIS Ecology  
Suite 11, Shannon Commercial Properties,  
Information Age Park, Gort Road,  
Ennis, Co. Clare





Client: DBFL

Project: The Boyne Greenway:  
Drogheda to Mornington

Title: VP5 Migration Survey 21/04/21  
Time: 11:14 to 12:14 Tide: Falling  
Count Section: OZL05.



Legend:

- Water Bird Activity Area
- ▲ Water Bird Count Subsite VPs
- Count Subsites
- Boyne Greenway Route

Activity Code:

(F) = Foraging  
(R) = Roosting/Other

Species ID Code:

Ma = Mallard  
SU = Shelduck

For illustrative purposes only. Map not to scale

COPYRIGHT ©  
INIS Ecology  
All rights reserved. No part of this work may be modified or reproduced or copied in any form or by any means - graphics, electronic or mechanical, including photocopying, recording, taping or information and retrieval system, or used for any purpose than its designed purpose, without written permission of INIS Environmental Consultants Ltd

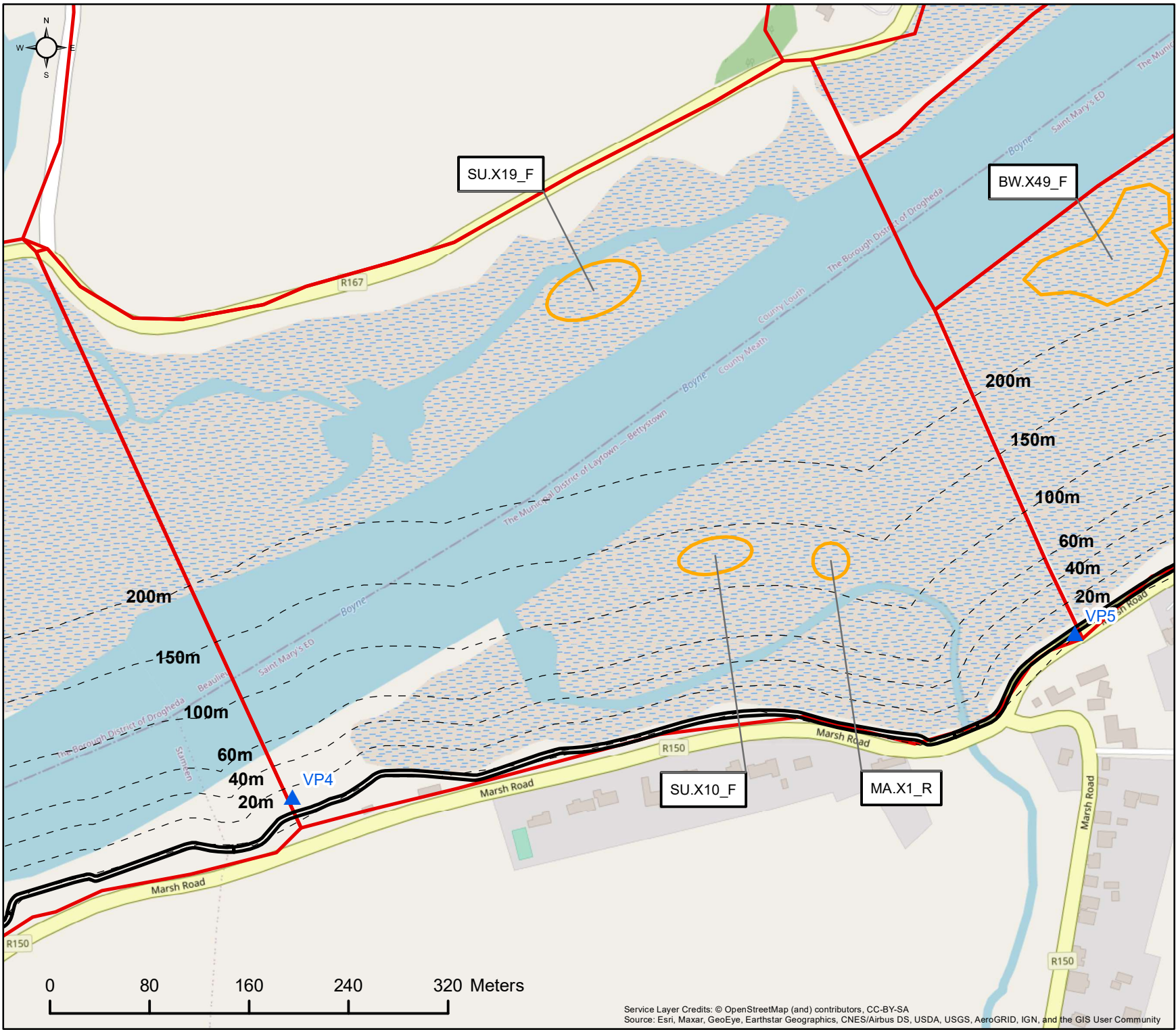
Date:	Revision:	Drawn	Checked	Authorised
02/02/2022	1286-AG-06_03_04_05_003	POC	AC	HW
-	-	-	-	-

**Inis**

T: +353 (0) 65 689 2441  
E: info@inisenv.ie  
W: www.inisecology.com  
W: www.inisenv.ie

INIS Ecology  
Suite 11, Shannon Commercial Properties,  
Information Age Park, Gort Road,  
Ennis, Co. Clare





Client: DBFL

Project: The Boyne Greenway:  
Drogheda to Mornington

Title: VP5 Migration Survey 21/04/21  
Time: 12:14 to 13:14 Tide: Falling  
Count Section: OZL05.



Legend:

- Water Bird Activity Area
- Water Bird Count Subsite VPs
- Count Subsites
- Boyne Greenway Route

Activity Code:

(F) = Foraging  
(R) = Roosting/Other

Species ID Code:

BW = Black-tailed Godwit  
MA = Mallard  
SU = Shelduck

For illustrative purposes only. Map not to scale

COPYRIGHT ©  
INIS Ecology  
All rights reserved. No part of this work may be modified or reproduced in any form or by any means - graphics, electronic or mechanical, including photocopying, recording, taping or information and retrieval system, or used for any purpose than its designed purpose, without written permission of INIS Environmental Consultants Ltd

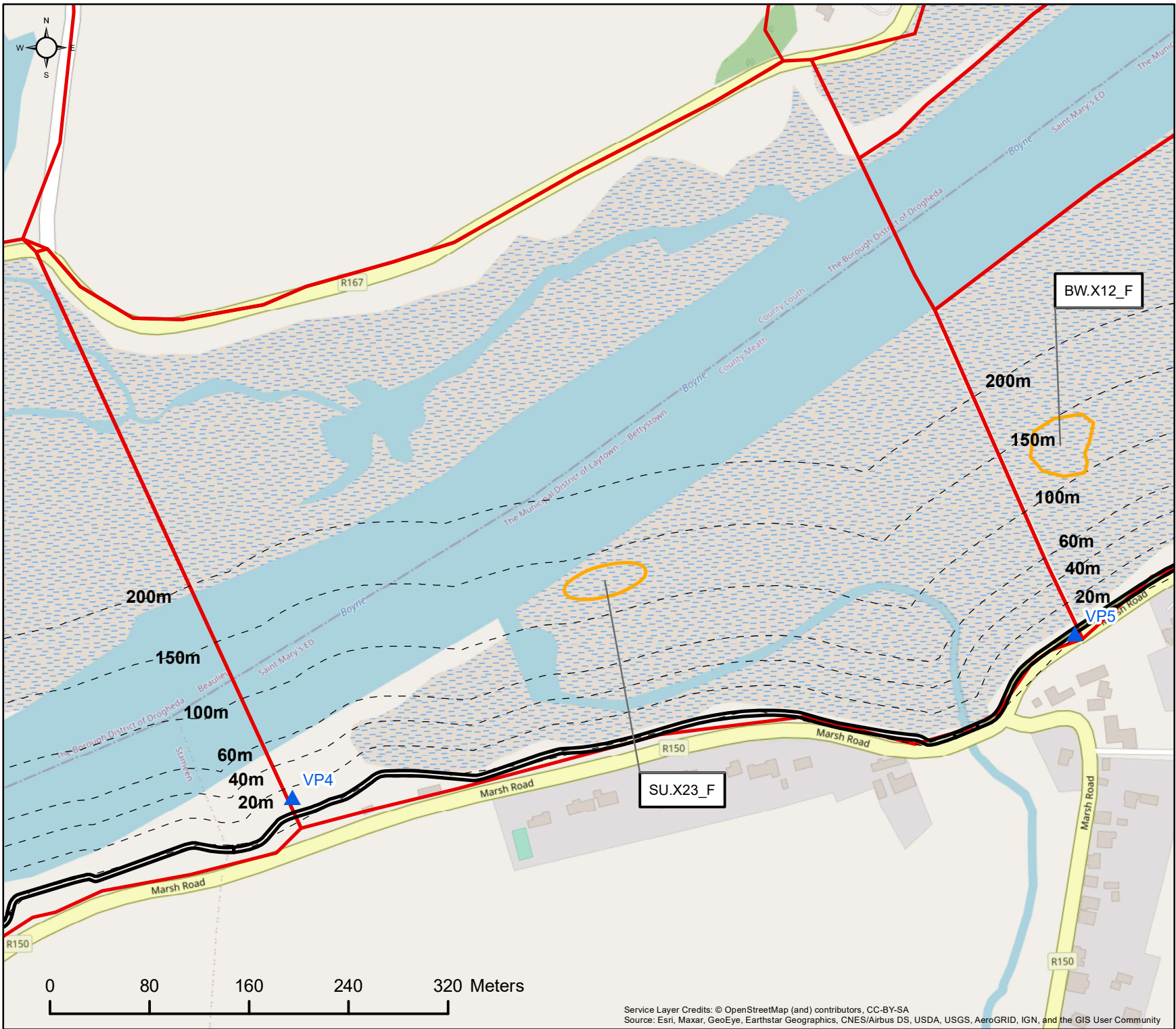
Date:	Revision:	Drawn	Checked	Authorised
02/02/2022	1286-AG-06_03_04_05_004	POC	AC	HW
-	-	-	-	-

**Inis**

T: +353 (0) 65 689 2441  
E: info@inisenv.ie  
W: www.inisecology.com  
W: www.inisenv.ie

INIS Ecology  
Suite 11, Shannon Commercial Properties,  
Information Age Park, Gort Road,  
Ennis, Co. Clare





Client: DBFL

Project: The Boyne Greenway:  
Drogheda to Mornington

Title: VP5 Migration Survey 21/04/21  
Time: 13:14 to 14:14 Tide: Low  
Count Section: OZL05.



Legend:

- Water Bird Activity Area
- Water Bird Count Subsite VPs
- Count Subsites
- Boyne Greenway Route

Activity Code:

(F) = Foraging  
(R) = Roosting/Other

Species ID Code:

BW = Black-tailed Godwit  
SU = Shelduck

For illustrative purposes only. Map not to scale

COPYRIGHT ©  
INIS Ecology  
All rights reserved. No part of this work may be modified or reproduced or copied in any form or by any means - graphics, electronic or mechanical, including photocopying, recording, taping or information and retrieval system, or used for any purpose than its designed purpose, without written permission of INIS Environmental Consultants Ltd

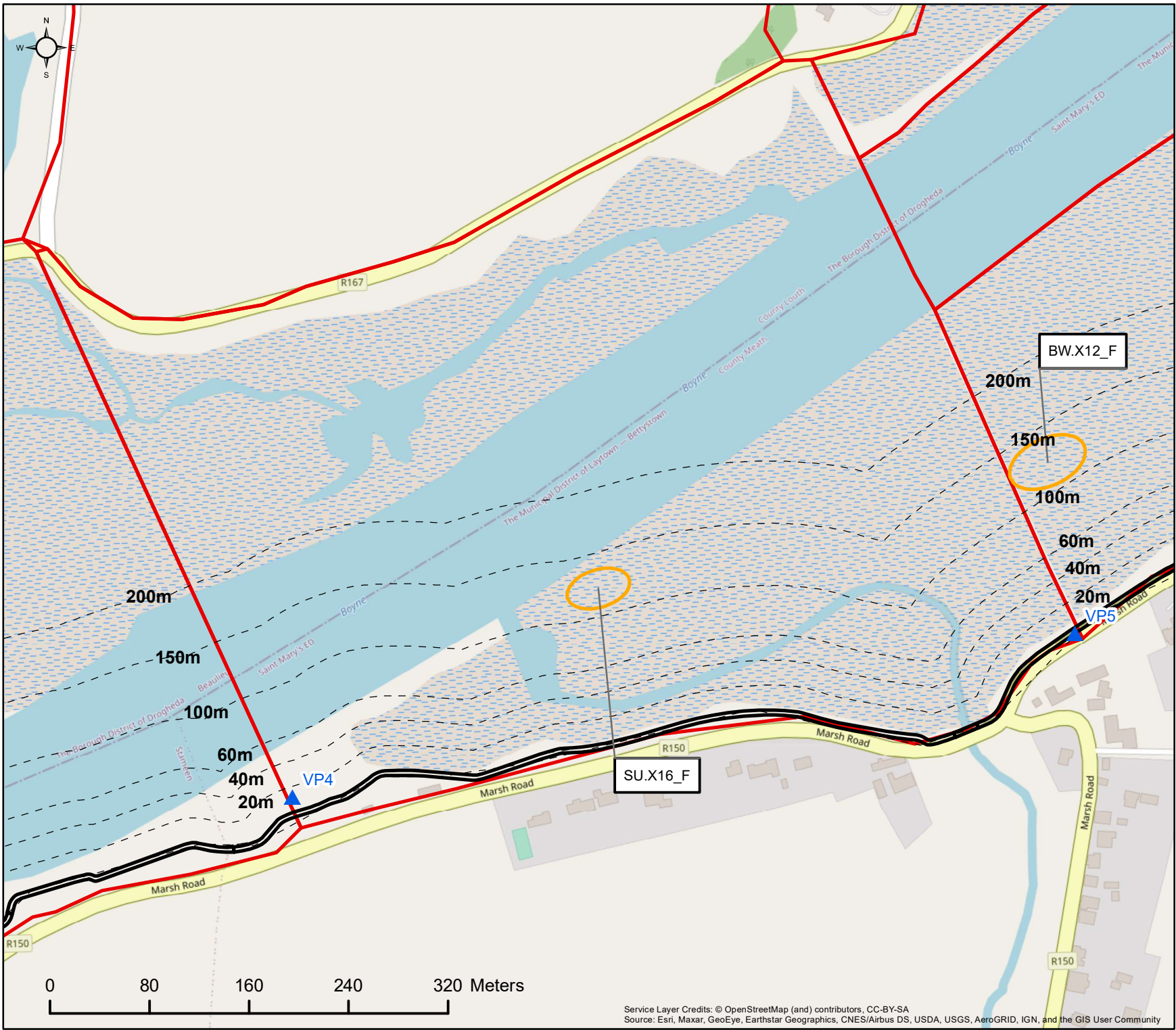
Date:	Revision:	Drawn	Checked	Authorised
02/02/2022	1286-AG-06_03_04_05_005	POC	AC	HW
-	-	-	-	-

**Inis**

T: +353 (0) 65 689 2441  
E: info@inisenv.ie  
W: www.inisecology.com  
W: www.inisenv.ie

INIS Ecology  
Suite 11, Shannon Commercial Properties,  
Information Age Park, Gort Road,  
Ennis, Co. Clare





Client: DBFL

Project: The Boyne Greenway:  
Drogheda to Mornington

Title: VP5 Migration Survey 21/04/21  
Time: 14:14 to 15:14 Tide: Rising  
Count Section: OZL05.



#### Legend:

- Water Bird Activity Area
- ▲ Water Bird Count Subsite VPs
- Count Subsites
- Boyne Greenway Route

#### Activity Code:

(F) = Foraging  
(R) = Roosting/Other

#### Species ID Code:

BW = Black-tailed Godwit  
SU = Shelduck

For illustrative purposes only. Map not to scale

COPYRIGHT ©  
INIS Ecology  
All rights reserved. No part of this work may be modified or reproduced or copied in any form or by any means - graphics, electronic or mechanical, including photocopying, recording, taping or information and retrieval system, or used for any purpose than its designed purpose, without written permission of INIS Environmental Consultants Ltd

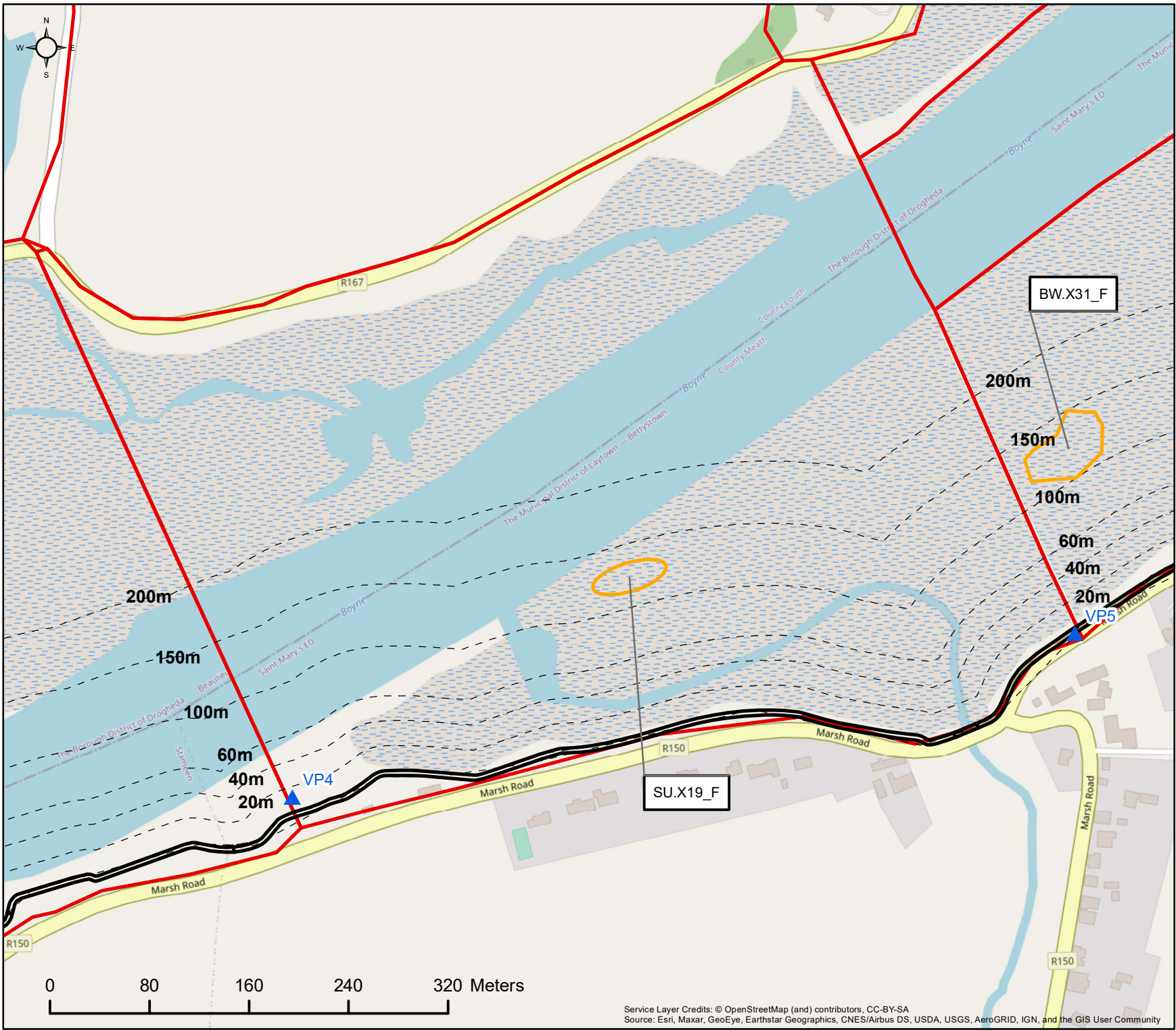
Date:	Revision:	Drawn	Checked	Authorised
02/02/2022	1286-AG-06_03_04_05_006	POC	AC	HW
-	-	-	-	-

**Inis**

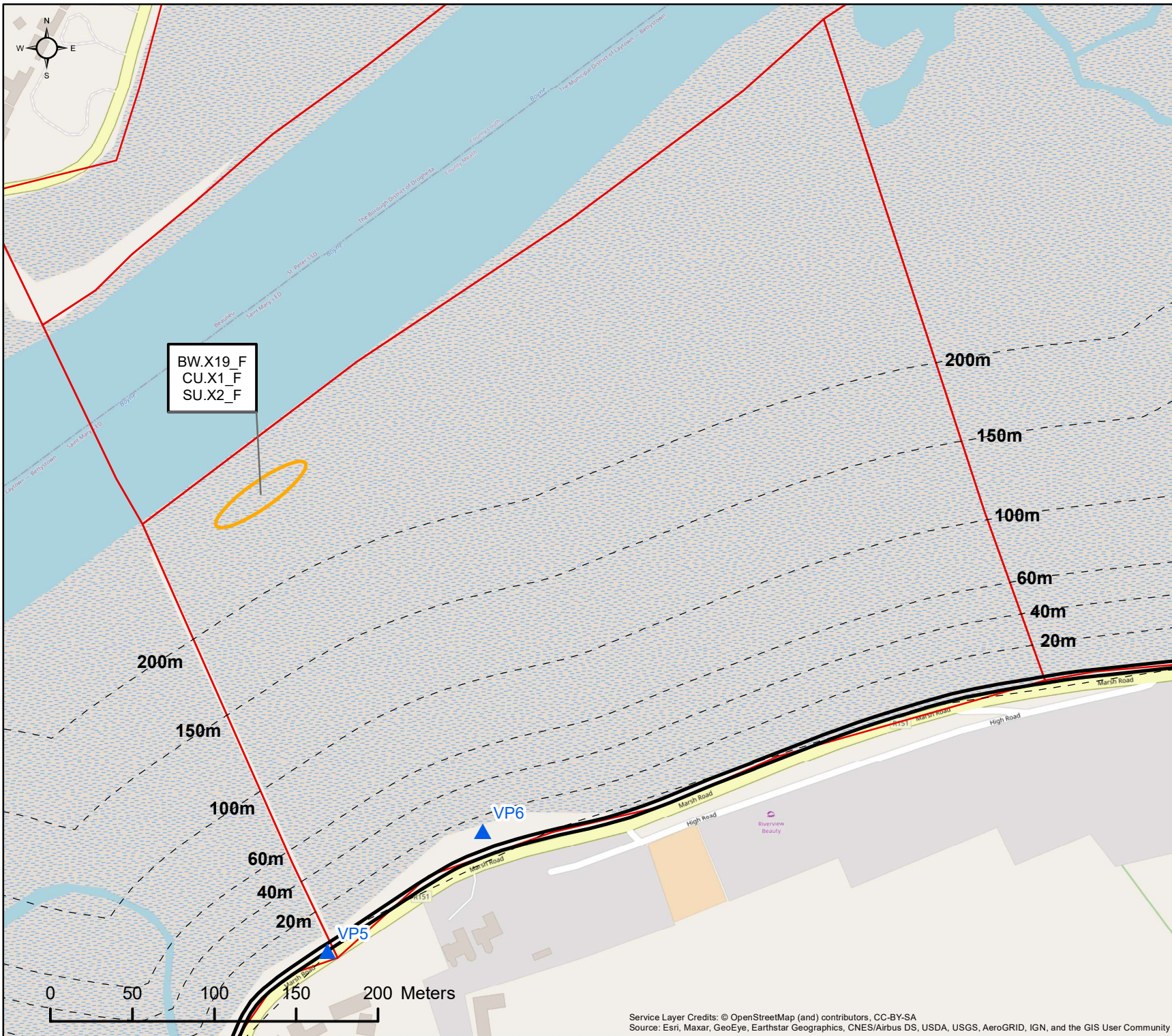
T: +353 (0) 65 689 2441  
E: info@inisenv.ie  
W: www.inisecology.com  
W: www.inisenv.ie

INIS Ecology  
Suite 11, Shannon Commercial Properties,  
Information Age Park, Gort Road,  
Ennis, Co. Clare






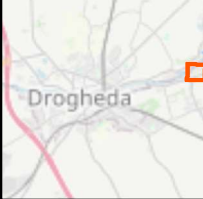








Client: DBFL

Project: The Boyne Greenway:  
Drogheda to Mornington

Title: VP6 Migration Survey 07/04/21  
Time: 11:00 to 11:25 Tide: Falling  
Count Section: OVL01



Legend:

-  Water Bird Activity Area
-  Water Bird Count Subsite VPs
-  Boyne Greenway Route
-  Count Subsites

Activity Code:

(F) = Foraging  
(R) = Roosting/Other


Species ID Code:

BW = Black-tailed Godwit  
CU = Curlew  
SU = Shelduck

For illustrative purposes only. Map not to scale

COPYRIGHT ©  
INIS Ecology  
All rights reserved. No part of this work may be modified or reproduced or copied in any form or by any means - graphics, electronic or mechanical, including photocopying, recording, taping or information and retrieval system, or used for any purpose than its designed purpose, without written permission of INIS Environmental Consultants Ltd

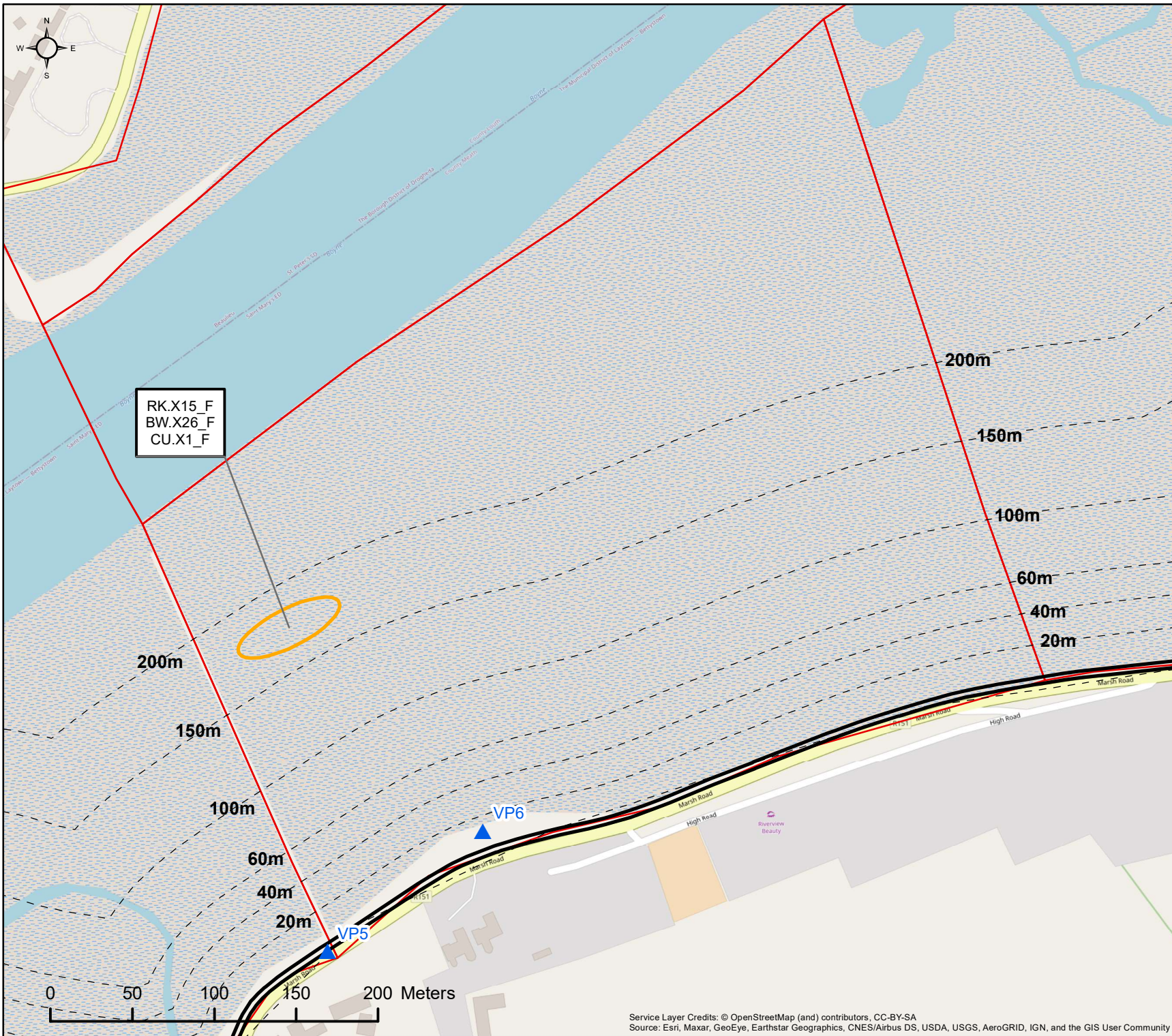
Date:	Revision:	Drawn:	Checked:	Authorised:
02/02/2022	1286-AG-06_03_04_06_001	POC	AC	HW
-	-	-	-	-



INIS Ecology  
Suite 11, Shannon Commercial Properties,  
Information Age Park, Gort Road,  
Ennis, Co. Clare

T: +353 (0) 65 689 2441  
E: info@inisenv.ie  
W: www.inisecology.com  
W: www.inisenv.ie






Client: DBFL

Project: The Boyne Greenway:  
Drogheda to Mornington

Title: VP6 Migration Survey 07/04/21  
Time: 11:33 to 12:05 Tide: Falling  
Count Section: OVL01



Legend:

- Water Bird Activity Area
- Water Bird Count Subsite VPs
- Boyne Greenway Route
- Count Subsites

Activity Code:

(F) = Foraging  
(R) = Roosting/Other


Species ID Code:

BW = Black-tailed Godwit  
CU = Curlew  
RK = Redshank

For illustrative purposes only. Map not to scale

COPYRIGHT ©  
INIS Ecology  
All rights reserved. No part of this work may be modified or reproduced or copied in any form or by any means - graphics, electronic or mechanical, including photocopying, recording, taping or information and retrieval system, or used for any purpose than its designed purpose, without written permission of INIS Environmental Consultants Ltd

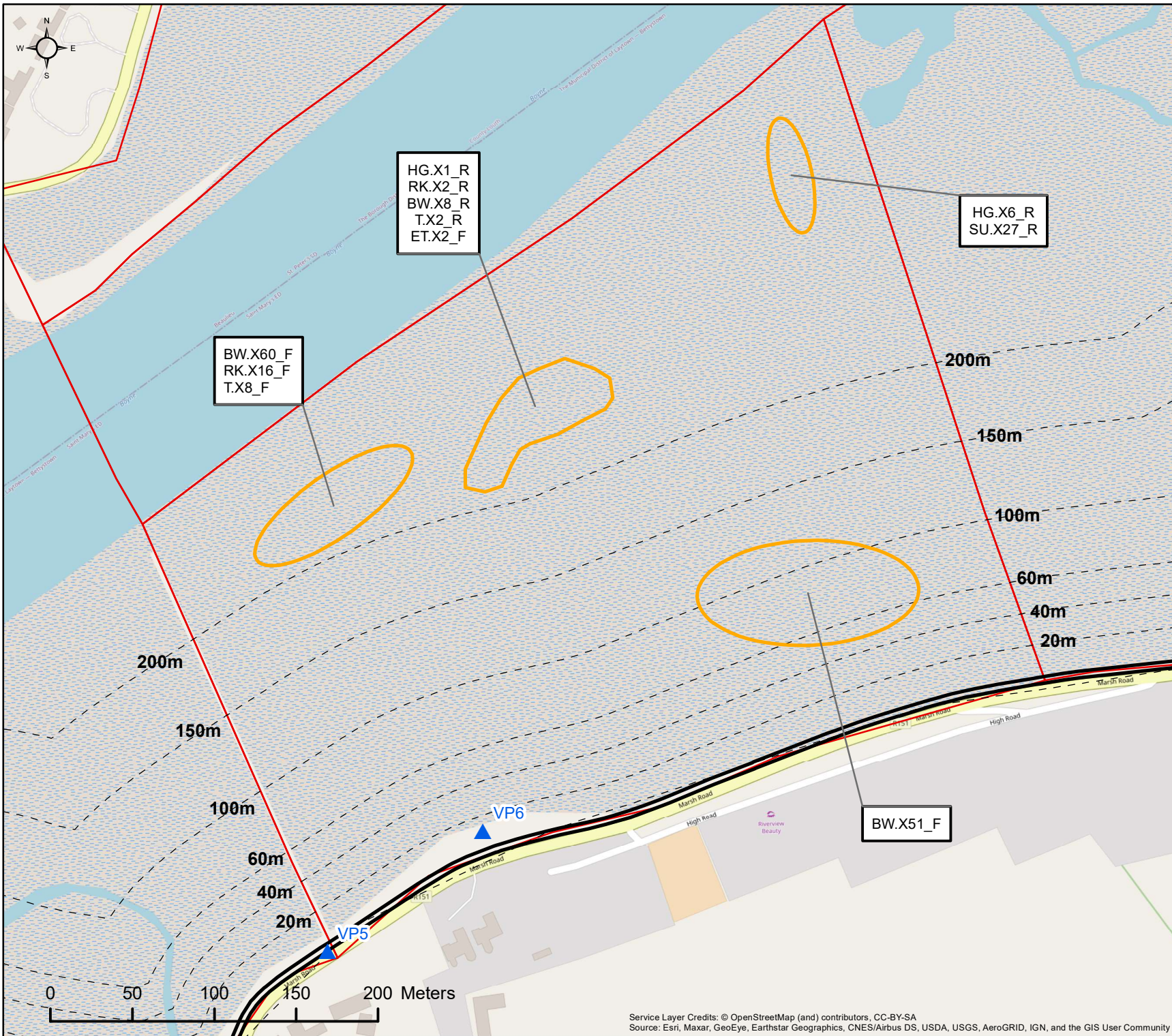
Date:	Revision:	Drawn:	Checked:	Authorised:
02/02/2022	1286-AG-06_03_04_06_002	POC	AC	HW
-	-	-	-	-



INIS Ecology  
Suite 11, Shannon Commercial Properties,  
Information Age Park, Gort Road,  
Ennis, Co. Clare

T: +353 (0) 65 689 2441  
E: info@inisenv.ie  
W: www.inisecology.com  
W: www.inisenv.ie






Client: DBFL

Project: The Boyne Greenway:  
Drogheda to Mornington

Title: VP6 Migration Survey 07/04/21  
Time: 12:33 to 13:05 Tide: Falling  
Count Section: OVL01



Legend:

- Water Bird Activity Area
- Water Bird Count Subsite VPs
- Boyne Greenway Route
- Count Subsites

Activity Code:

(F) = Foraging  
(R) = Roosting/Other


Species ID Code:

BW = Black-tailed Godwit  
ET = Little Egret  
HG = Herring Gull  
RK = Redshank  
SU = Shelduck  
T. = Teal

For illustrative purposes only. Map not to scale

COPYRIGHT ©  
INIS Ecology  
All rights reserved. No part of this work may be modified or reproduced or copied in any form or by any means - graphics, electronic or mechanical, including photocopying, recording, taping or information and retrieval system, or used for any purpose than its designed purpose, without written permission of INIS Environmental Consultants Ltd

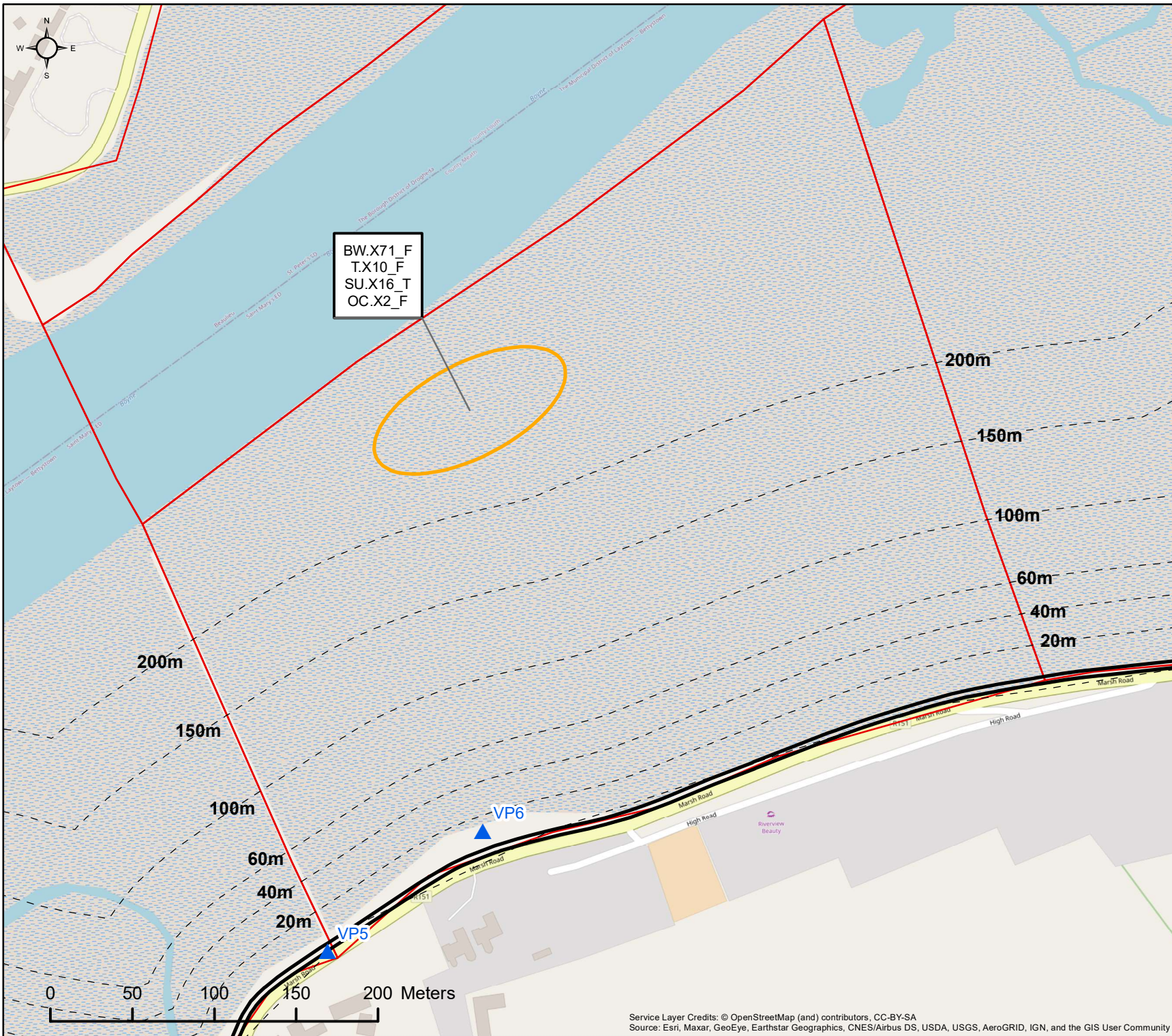
Date:	Revision:	Drawn	Checked	Authorised
02/02/2022	1286-AG-06_03_04_06_003	POC	AC	HW
-	-	-	-	-



INIS Ecology  
Suite 11, Shannon Commercial Properties,  
Information Age Park, Gort Road,  
Ennis, Co. Clare

T: +353 (0) 65 689 2441  
E: info@inisenv.ie  
W: www.inisecology.com  
W: www.inisenv.ie


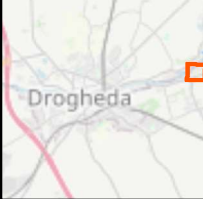





Client: DBFL


Project: The Boyne Greenway:  
Drogheda to Mornington


Title: VP6 Migration Survey 07/04/21  
Time: 13:33 to 14:05 Tide: Falling  
Count Section: OVL01




Legend:

 Water Bird Activity Area

 Water Bird Count Subsite VPs

 Boyne Greenway Route

 Count Subsites

Activity Code:

(F) = Foraging  
(R) = Roosting/Other

Species ID Code:


BW = Black-tailed Godwit  
OC = Oystercatcher  
SU = Shelduck  
T. = Teal

For illustrative purposes only. Map not to scale

COPYRIGHT ©  
INIS Ecology

All rights reserved.No part of this work may be modified or reproduced or copied in any form or by any means - graphics, electronic or mechanical, including photocopying, recording, taping or information-and retrieval system, or used for any purpose than its designed purpose, without written permission of INIS Environmental Consultants Ltd

Date:	Revision:	Drawn	Checked	Authorised
02/02/2022	1286-AG-06_03_04_06_004	POC	AC	HW
-	-	-	-	-



T: +353 (0) 65 689 2441  
E: info@inisenv.ie  
W: www.inisecology.com  
W: www.inisenv.ie

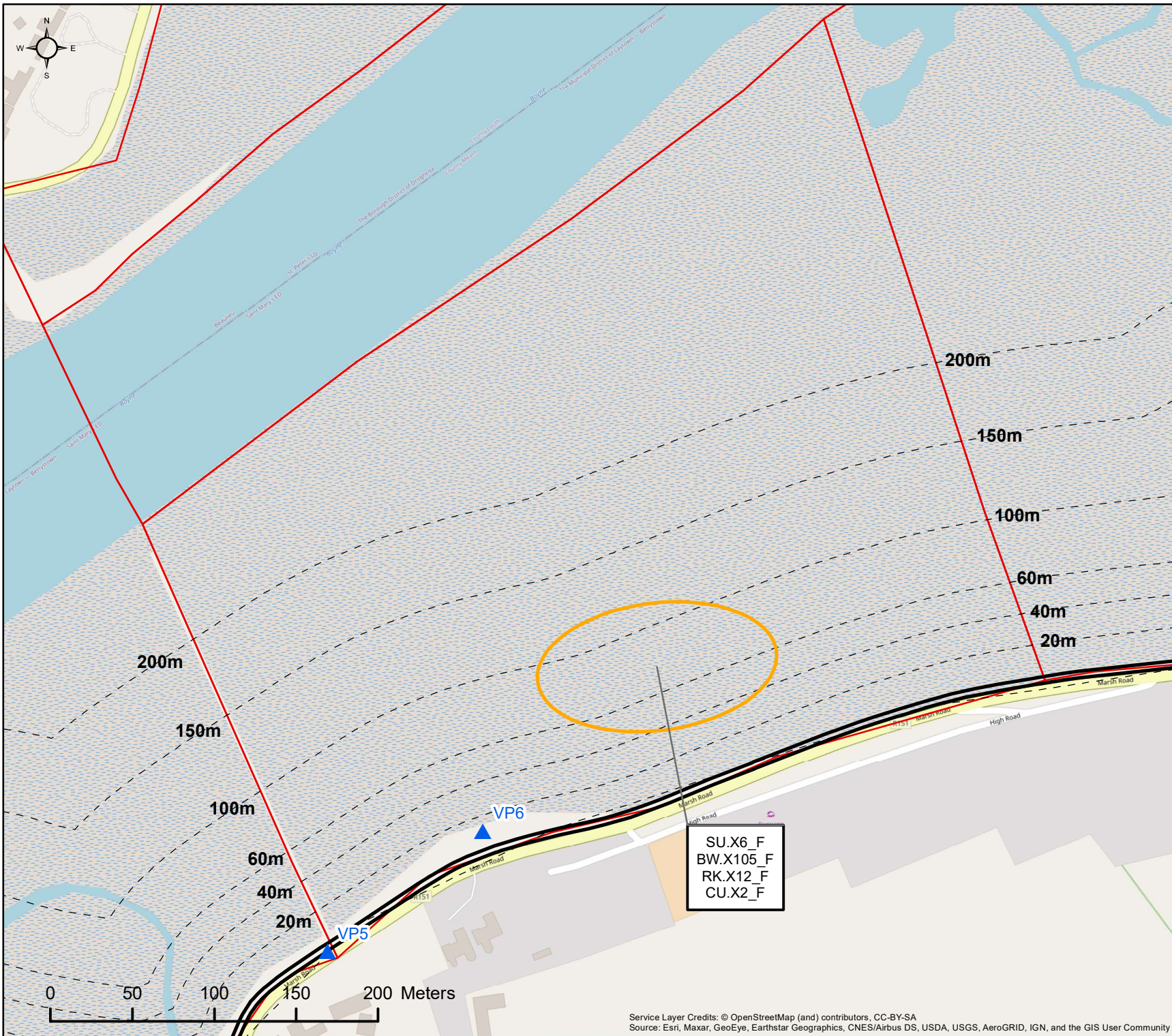
INIS Ecology

Suite 11, Shannon Commercial Properties,  
Information Age Park, Gort Road,  
Ennis, Co. Clare

Service Layer Credits: © OpenStreetMap (and) contributors, CC-BY-SA

Source: Esri, Maxar, GeoEye, Earthstar Geographics, CNES/Airbus DS, USDA, USGS, AeroGRID, IGN, and the GIS User Community





Client: DBFL

Project: The Boyne Greenway:  
Drogheda to Mornington

Title: VP6 Migration Survey 07/04/21  
Time: 14:33 to 15:05 Tide: Low  
Count Section: OVL01



Legend:

- Water Bird Activity Area
- ▲ Water Bird Count Subsite VPs
- Boyne Greenway Route
- Count Subsites

Activity Code:

(F) = Foraging  
(R) = Roosting/Other

Species ID Code:

BW = Black-tailed Godwit  
CU = Curlew  
RK = Redshank  
SU = Shelduck

For illustrative purposes only. Map not to scale

COPYRIGHT ©  
INIS Ecology  
All rights reserved. No part of this work may be modified or reproduced or copied in any form or by any means - graphics, electronic or mechanical, including photocopying, recording, taping or information and retrieval system, or used for any purpose than its designed purpose, without written permission of INIS Environmental Consultants Ltd

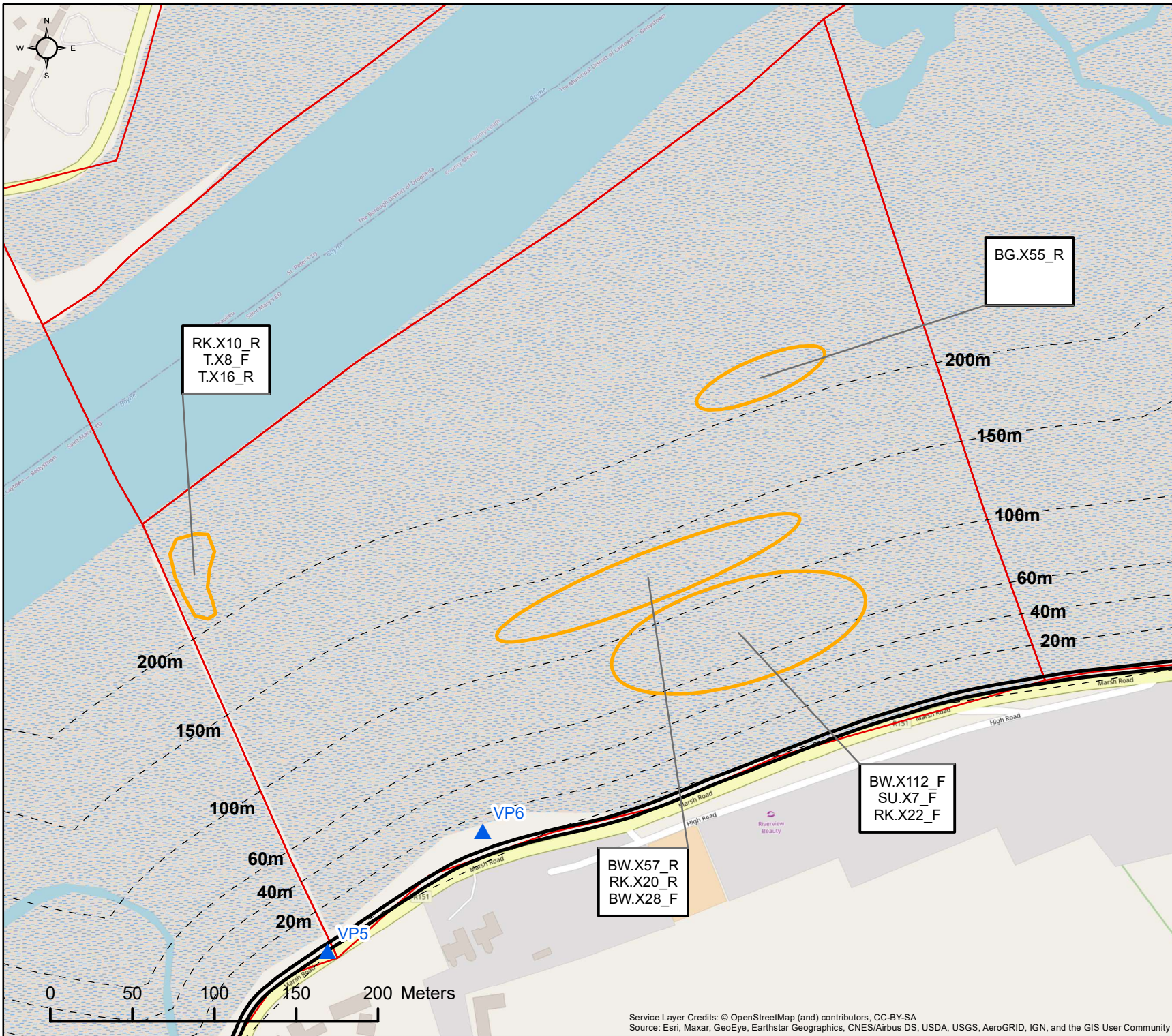
Date:	Revision:	Drawn	Checked	Authorised
02/02/2022	1286-AG-06_03_04_06_005	POC	AC	HW
-	-	-	-	-

**Inis**

T: +353 (0) 65 689 2441  
E: info@inisenv.ie  
W: www.inisecology.com  
W: www.inisenv.ie

INIS Ecology  
Suite 11, Shannon Commercial Properties,  
Information Age Park, Gort Road,  
Ennis, Co. Clare

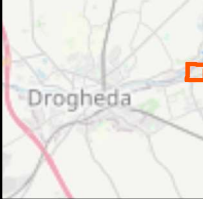





Client: DBFL

Project: The Boyne Greenway:  
Drogheda to Mornington

Title: VP6 Migration Survey 07/04/21  
Time: 15:33 to 16:05 Tide: Rising  
Count Section: OVL01

**Legend:**

- Water Bird Activity Area
- ▲ Water Bird Count Subsite VPs
- Boyne Greenway Route
- Count Subsites

**Activity Code:**

(F) = Foraging  
(R) = Roosting/Other

**Species ID Code:**


BG = Brent Goose  
BW = Black-tailed Godwit  
RK = Redshank  
SU = Shelduck  
T. = Teal

For illustrative purposes only. Map not to scale

COPYRIGHT ©  
INIS Ecology

All rights reserved. No part of this work may be modified or reproduced or copied in any form or by any means - graphics, electronic or mechanical, including photocopying, recording, taping or information and retrieval system, or used for any purpose than its designed purpose, without written permission of INIS Environmental Consultants Ltd

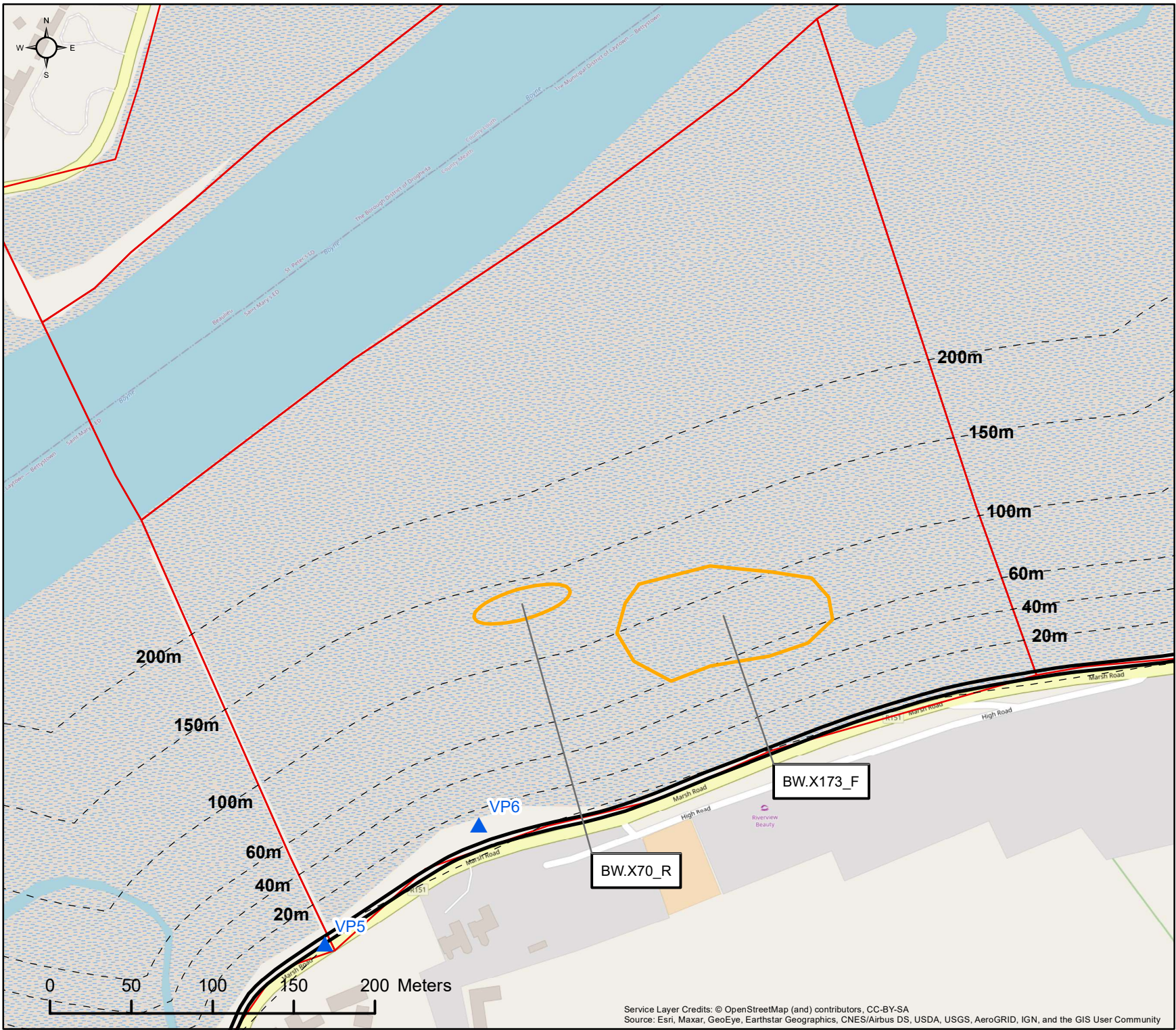
Date:	Revision:	Drawn:	Checked:	Authorised:
02/02/2022	1286-AG-06_03_04_06_006	POC	AC	HW
-	-	-	-	-



INIS Ecology  
Suite 11, Shannon Commercial Properties,  
Information Age Park, Gort Road,  
Ennis, Co. Clare

T: +353 (0) 65 689 2441  
E: info@inisenv.ie  
W: www.inisecology.com  
W: www.inisenv.ie





Client: DBFL

Project: The Boyne Greenway:  
Drogheda to Mornington

Title: VP6 Migration Survey 07/04/21  
Time: 16:33 to 17:00 Tide: Rising  
Count Section: OVL01



Legend:

- Water Bird Activity Area
- Water Bird Count Subsite VPs
- Boyne Greenway Route
- Count Subsites

Activity Code:

(F) = Foraging  
(R) = Roosting/Other

Species ID Code:

BW = Black-tailed Godwit

For illustrative purposes only. Map not to scale

COPYRIGHT ©  
INIS Ecology  
All rights reserved. No part of this work may be modified or reproduced or copied in any form or by any means - graphics, electronic or mechanical, including photocopying, recording, taping or information and retrieval system, or used for any purpose than its designed purpose, without written permission of INIS Environmental Consultants Ltd

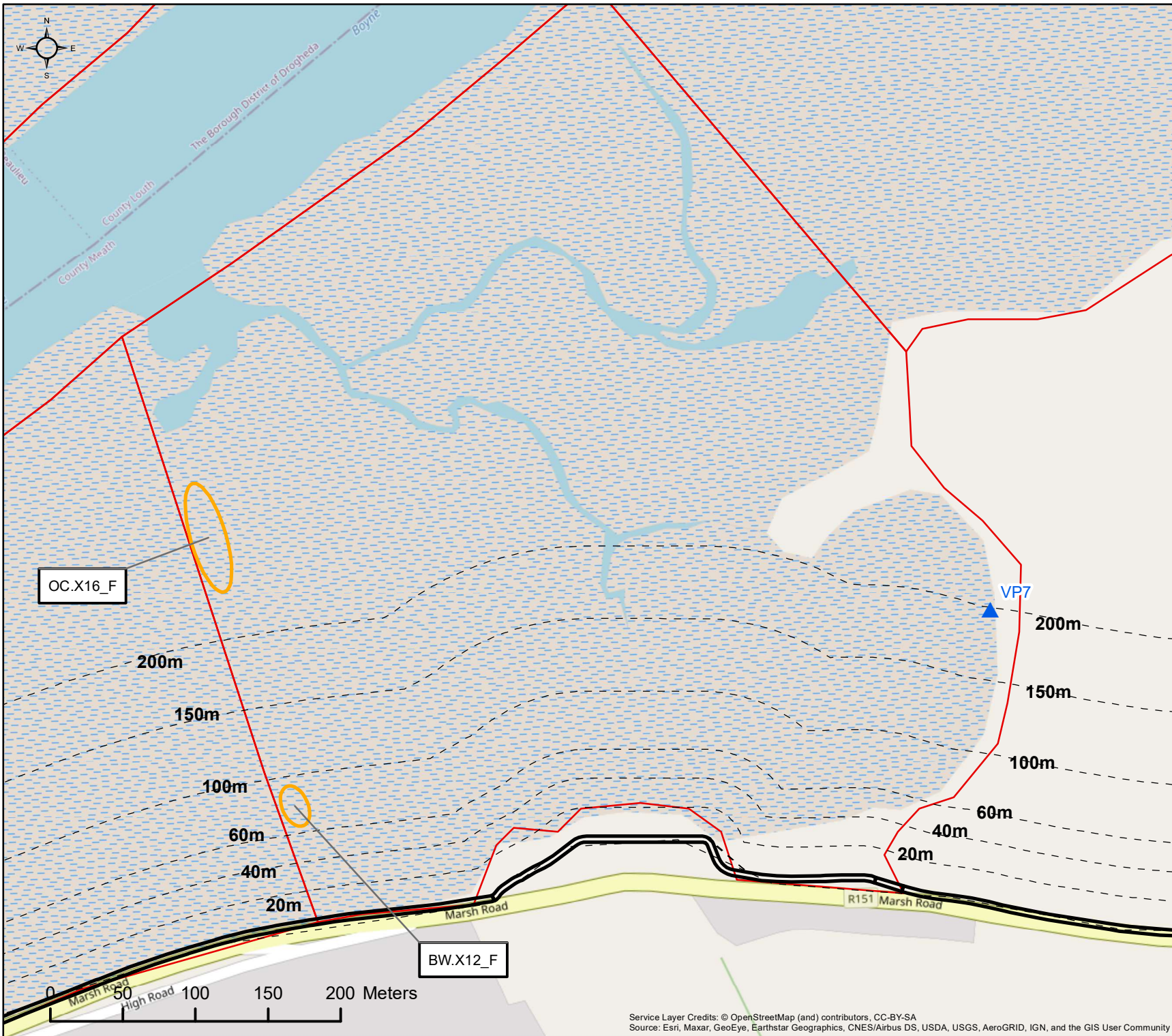
Date:	Revision:	Drawn	Checked	Authorised
02/02/2022	1286-AG-06_03_04_06_007	POC	AC	HW
-	-	-	-	-

**Inis**

T: +353 (0) 65 689 2441  
E: info@inisenv.ie  
W: www.inisecology.com  
W: www.inisenv.ie

INIS Ecology  
Suite 11, Shannon Commercial Properties,  
Information Age Park, Gort Road,  
Ennis, Co. Clare





Client: DBFL

Project: The Boyne Greenway:  
Drogheda to Mornington

Title: VP7 Migration Survey 19/04/21  
Time: 07:30 to 07:45 Tide: Falling  
Count Section: OVL01

**Legend:**

- Water Bird Activity Area
- ▲ Water Bird Count Subsite VPs
- Boyne Greenway Route
- Count Subsites

**Activity Code:**

(F) = Foraging  
(R) = Roosting/Other

**Species ID Code:**

BW = Black-tailed Godwit  
OC = Oystercatcher

For illustrative purposes only. Map not to scale

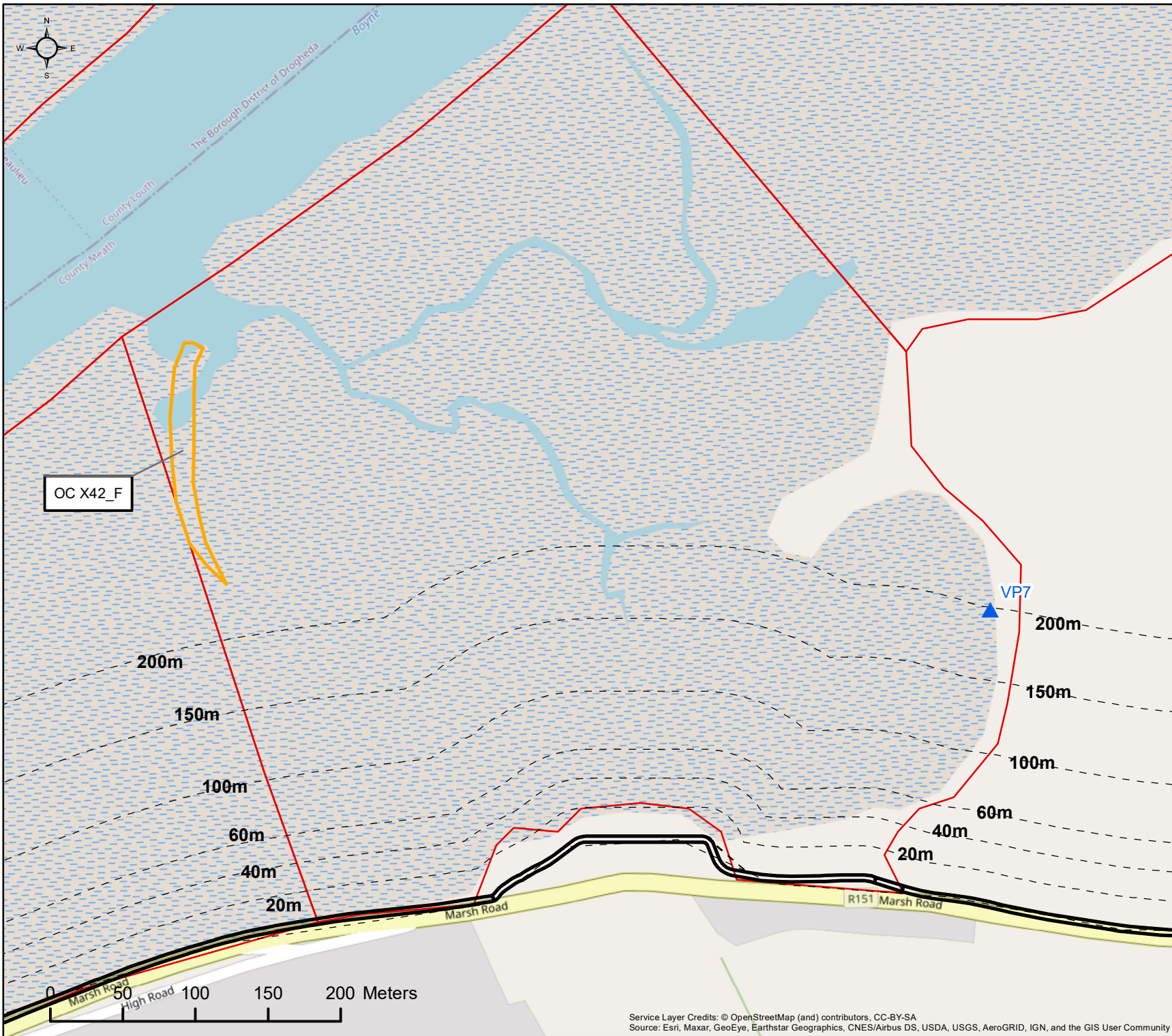
COPYRIGHT ©  
INIS Ecology  
All rights reserved. No part of this work may be modified or reproduced or copied in any form or by any means - graphics, electronic or mechanical, including photocopying, recording, taping or information and retrieval system, or used for any purpose than its designed purpose, without written permission of INIS Environmental Consultants Ltd

Date:	Revision:	Drawn	Checked	Authorised
02/02/2022	1286-AG-06_03_04_07_001	POC	AC	HW
-	-	-	-	-

T: +353 (0) 65 689 2441  
E: info@inisenv.ie  
W: www.inisecology.com  
W: www.inisenv.ie

INIS Ecology  
Suite 11, Shannon Commercial Properties,  
Information Age Park, Gort Road,  
Ennis, Co. Clare





Client: DBFL

Project: The Boyne Greenway:  
Drogheda to Mornington

Title: VP7 Migration Survey 19/04/21  
Time: 07:48 to 08:15 Tide: Falling  
Count Section: OVL01

Legend:

- Water Bird Activity Area
- Water Bird Count Subsite VPs
- Boyne Greenway Route
- Count Subsites

Activity Code:

(F) = Foraging  
(R) = Roosting/Other

Species ID Code:

OC = Oystercatcher

For illustrative purposes only. Map not to scale

COPYRIGHT ©  
INIS Ecology  
All rights reserved. No part of this work may be modified or reproduced or copied in any form or by any means - graphics, electronic or mechanical, including photocopying, recording, taping or information and retrieval system, or used for any purpose than its designed purpose, without written permission of INIS Environmental Consultants Ltd

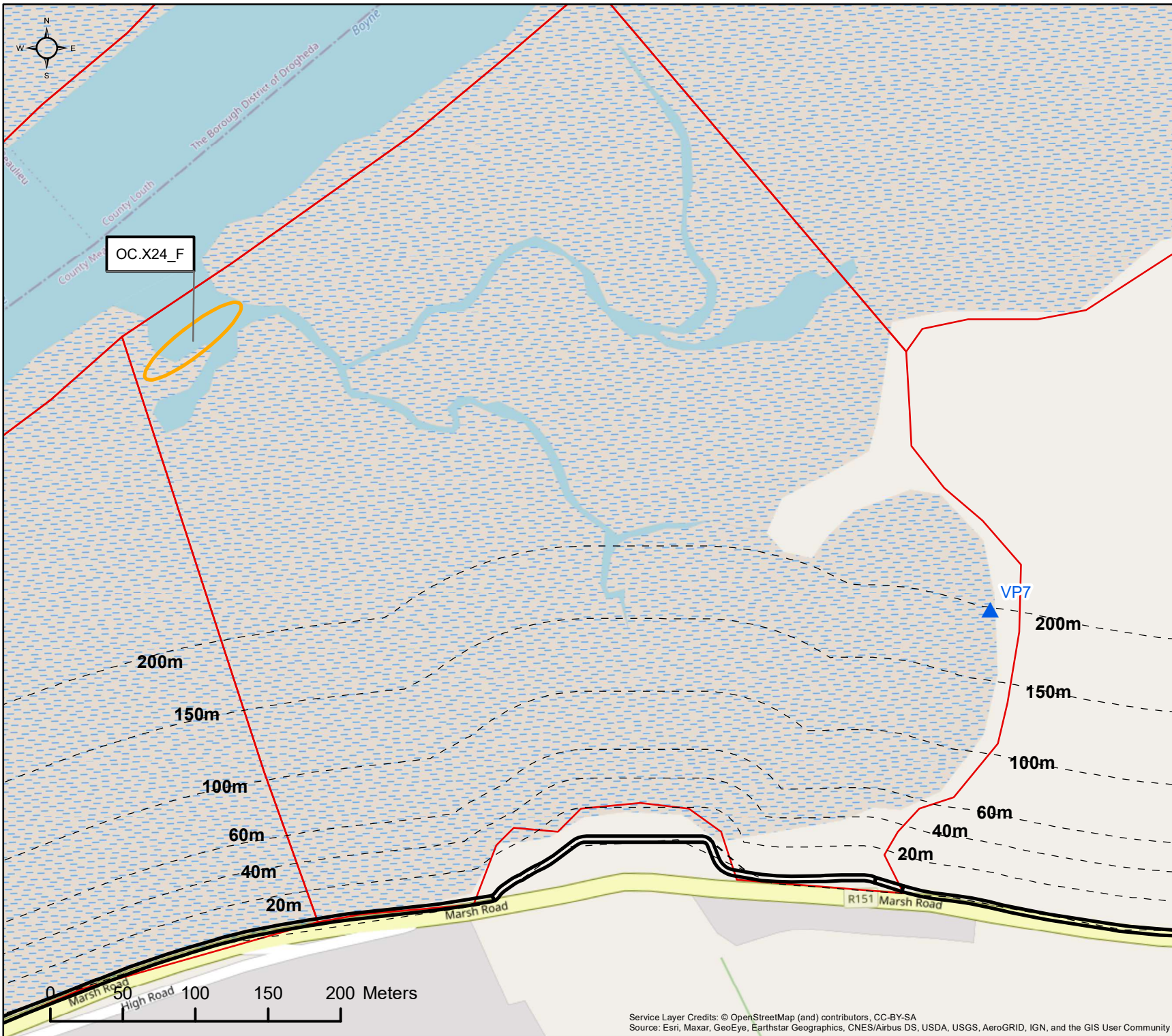
Date:	Revision:	Drawn	Checked	Authorised
02/02/2022	1286-AG-06_03_04_07_002	POC	AC	HW
-	-	-	-	-

**Inis**

INIS Ecology  
Suite 11, Shannon Commercial Properties,  
Information Age Park, Gort Road,  
Ennis, Co. Clare

T: +353 (0) 65 689 2441  
E: info@inisenv.ie  
W: www.inisecology.com  
W: www.inisenv.ie





Client: DBFL

Project: The Boyne Greenway:  
Drogheda to Mornington

Title: VP7 Migration Survey 19/04/21  
Time: 08:48 to 09:15 Tide: Falling  
Count Section: OVL01

**Legend:**

- Water Bird Activity Area
- ▲ Water Bird Count Subsite VPs
- Boyne Greenway Route
- Count Subsites

Activity Code:

(F) = Foraging  
(R) = Roosting/Other

Species ID Code:

OC = Oystercatcher

For illustrative purposes only. Map not to scale

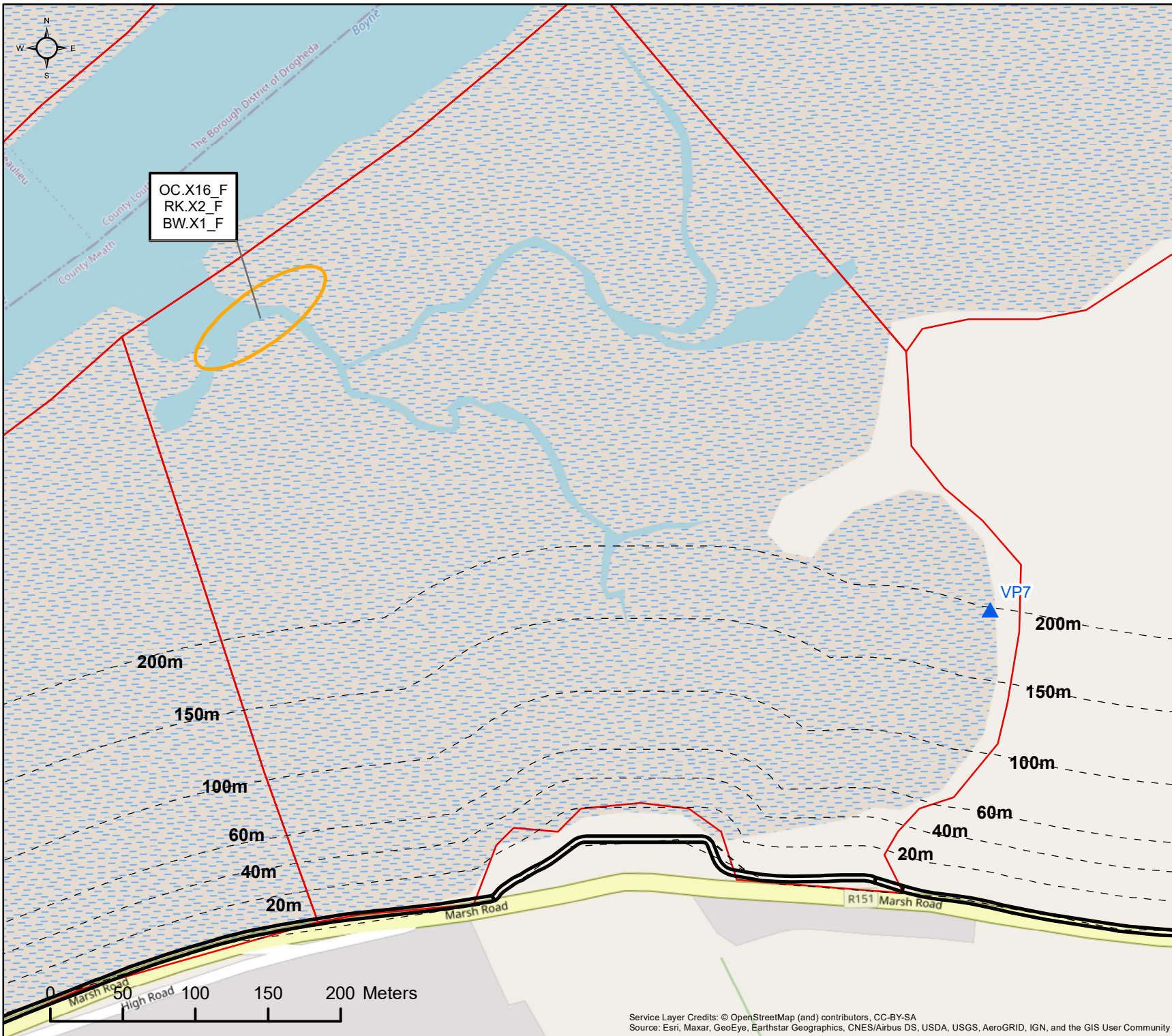
COPYRIGHT ©  
INIS Ecology  
All rights reserved. No part of this work may be modified or reproduced or copied in any form or by any means - graphics, electronic or mechanical, including photocopying, recording, taping or information and retrieval system, or used for any purpose than its designed purpose, without written permission of INIS Environmental Consultants Ltd

Date:	Revision:	Drawn	Checked	Authorised
02/02/2022	1286-AG-06_03_04_07_003	POC	AC	HW
-	-	-	-	-

T: +353 (0) 65 689 2441  
E: [info@inisenv.ie](mailto:info@inisenv.ie)  
W: [www.inisecology.com](http://www.inisecology.com)  
W: [www.inisenv.ie](http://www.inisenv.ie)

INIS Ecology  
Suite 11, Shannon Commercial Properties,  
Information Age Park, Gort Road,  
Ennis, Co. Clare





Client: DBFL

Project: The Boyne Greenway:  
Drogheda to Mornington

Title: VP7 Migration Survey 19/04/21  
Time: 09:48 to 10:10 Tide: Falling  
Count Section: OVL01

Legend:

- Water Bird Activity Area
- ▲ Water Bird Count Subsite VPs
- Boyne Greenway Route
- Count Subsites

Activity Code:

(F) = Foraging  
(R) = Roosting/Other

Species ID Code:

BW = Black-tailed Godwit  
OC = Oystercatcher  
RK = Redshank

For illustrative purposes only. Map not to scale

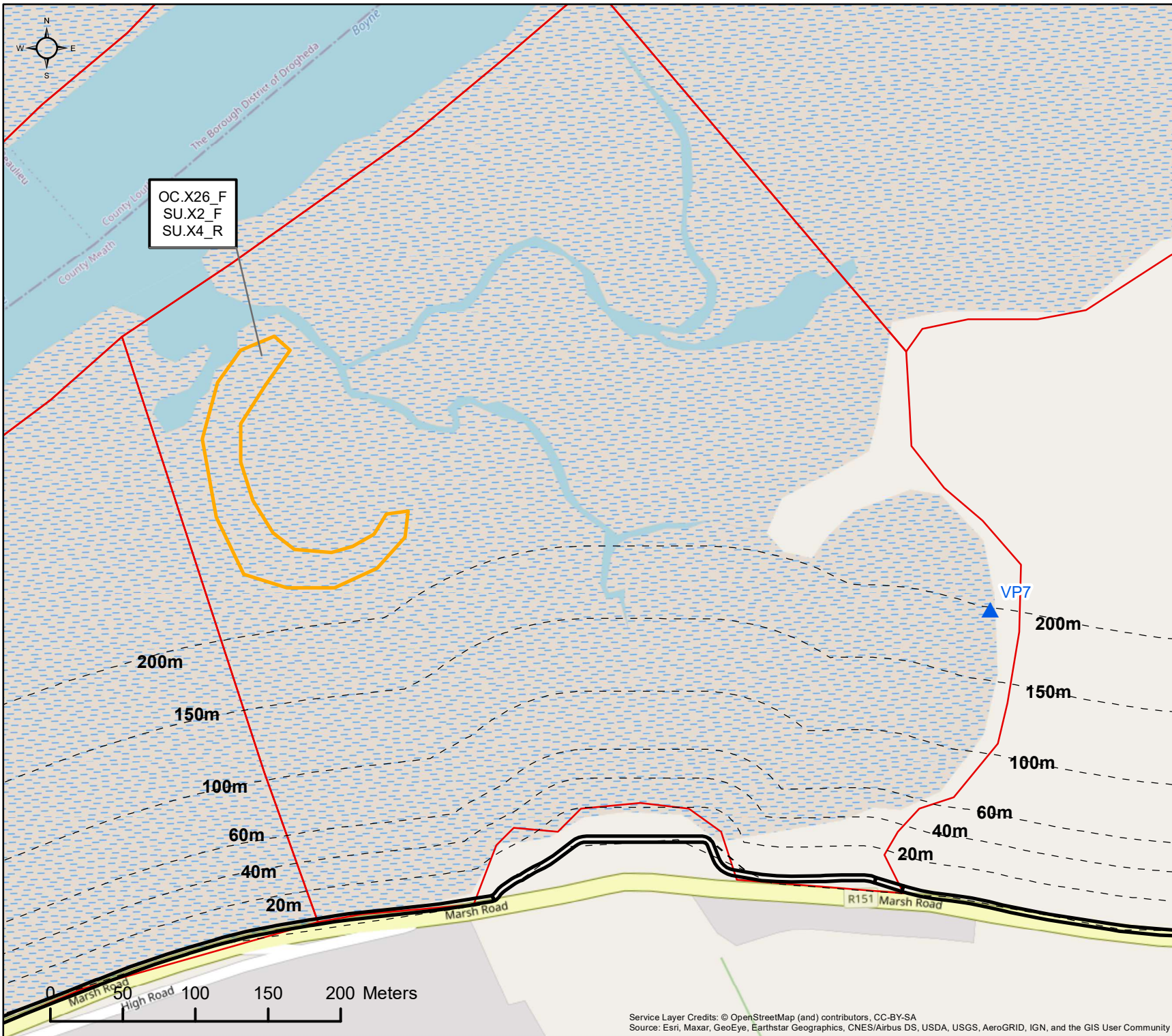
COPYRIGHT ©  
INIS Ecology  
All rights reserved. No part of this work may be modified or reproduced in any form or by any means - graphics, electronic or mechanical, including photocopying, recording, taping or information and retrieval system, or used for any purpose than its designed purpose, without written permission of INIS Environmental Consultants Ltd

Date:	Revision:	Drawn	Checked	Authorised
02/02/2022	1286-AG-06_03_04_07_004	POC	AC	HW
-	-	-	-	-

T: +353 (0) 65 689 2441  
E: info@inisenv.ie  
W: www.inisecology.com  
W: www.inisenv.ie

INIS Ecology  
Suite 11, Shannon Commercial Properties,  
Information Age Park, Gort Road,  
Ennis, Co. Clare





Client: DBFL

Project: The Boyne Greenway:  
Drogheda to Mornington

Title: VP7 Migration Survey 19/04/21  
Time: 10:48 to 11:10 Tide: Low  
Count Section: OVL01

Legend:

- Water Bird Activity Area
- ▲ Water Bird Count Subsite VPs
- Boyne Greenway Route
- Count Subsites

Activity Code:

(F) = Foraging  
(R) = Roosting/Other

Species ID Code:

OC = Oystercatcher  
SU = Shelduck

For illustrative purposes only. Map not to scale

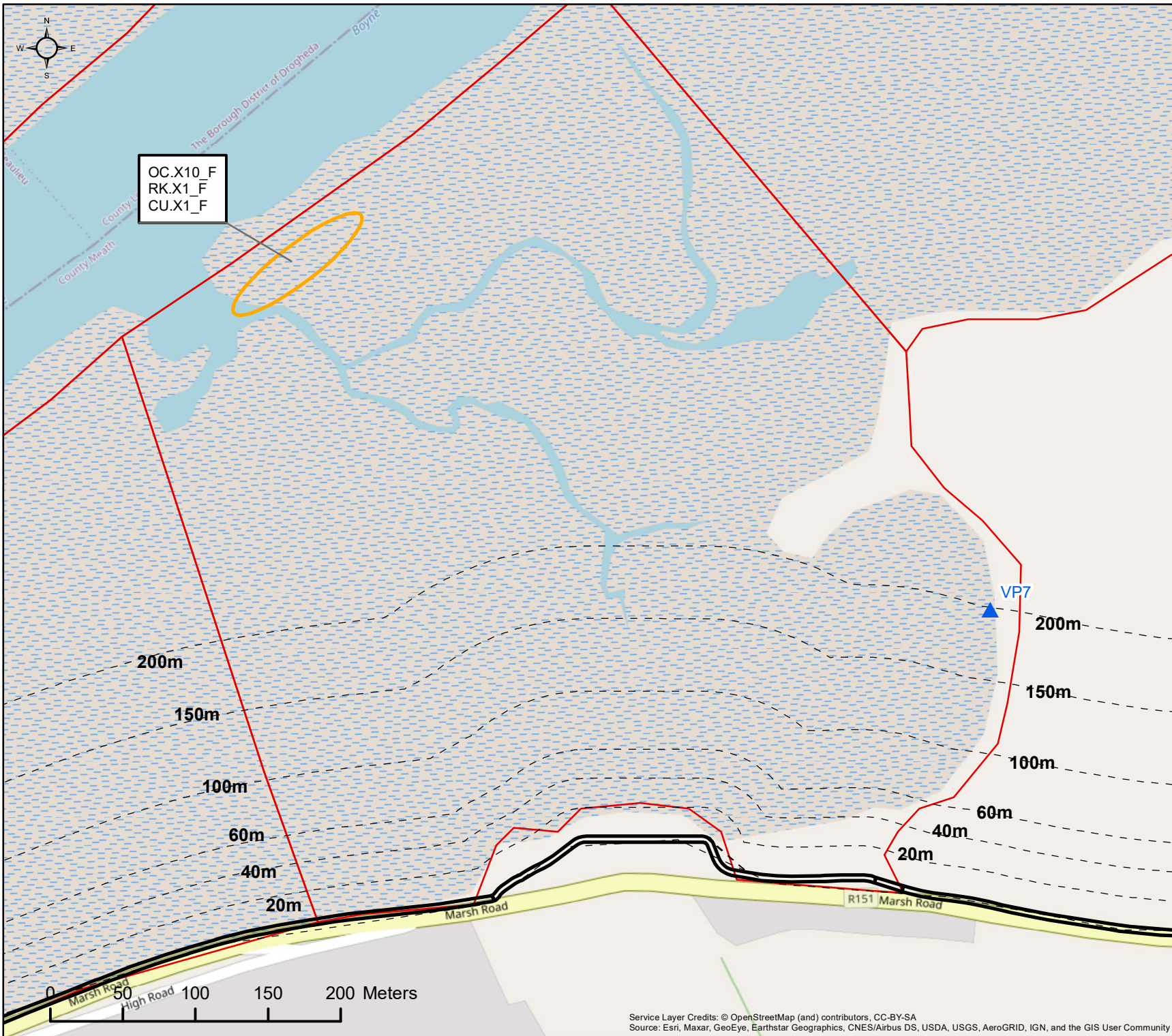
COPYRIGHT ©  
INIS Ecology  
All rights reserved. No part of this work may be modified or reproduced or copied in any form or by any means - graphics, electronic or mechanical, including photocopying, recording, taping or information and retrieval system, or used for any purpose than its designed purpose, without written permission of INIS Environmental Consultants Ltd

Date:	Revision:	Drawn	Checked	Authorised
02/02/2022	1286-AG-06_03_04_07_005	POC	AC	HW
-	-	-	-	-

T: +353 (0) 65 689 2441  
E: [info@inisenv.ie](mailto:info@inisenv.ie)  
W: [www.inisecology.com](http://www.inisecology.com)  
W: [www.inisenv.ie](http://www.inisenv.ie)

INIS Ecology  
Suite 11, Shannon Commercial Properties,  
Information Age Park, Gort Road,  
Ennis, Co. Clare





Client: DBFL

Project: The Boyne Greenway:  
Drogheda to Mornington

Title: VP7 Migration Survey 19/04/21  
Time: 11:48 to 12:10 Tide: Rising  
Count Section: OVL01

Legend:

- Water Bird Activity Area
- Water Bird Count Subsite VPs
- Boyne Greenway Route
- Count Subsites

Activity Code:

(F) = Foraging  
(R) = Roosting/Other

Species ID Code:

CU = Curlew  
OC = Oystercatcher  
RK = Redshank

For illustrative purposes only. Map not to scale

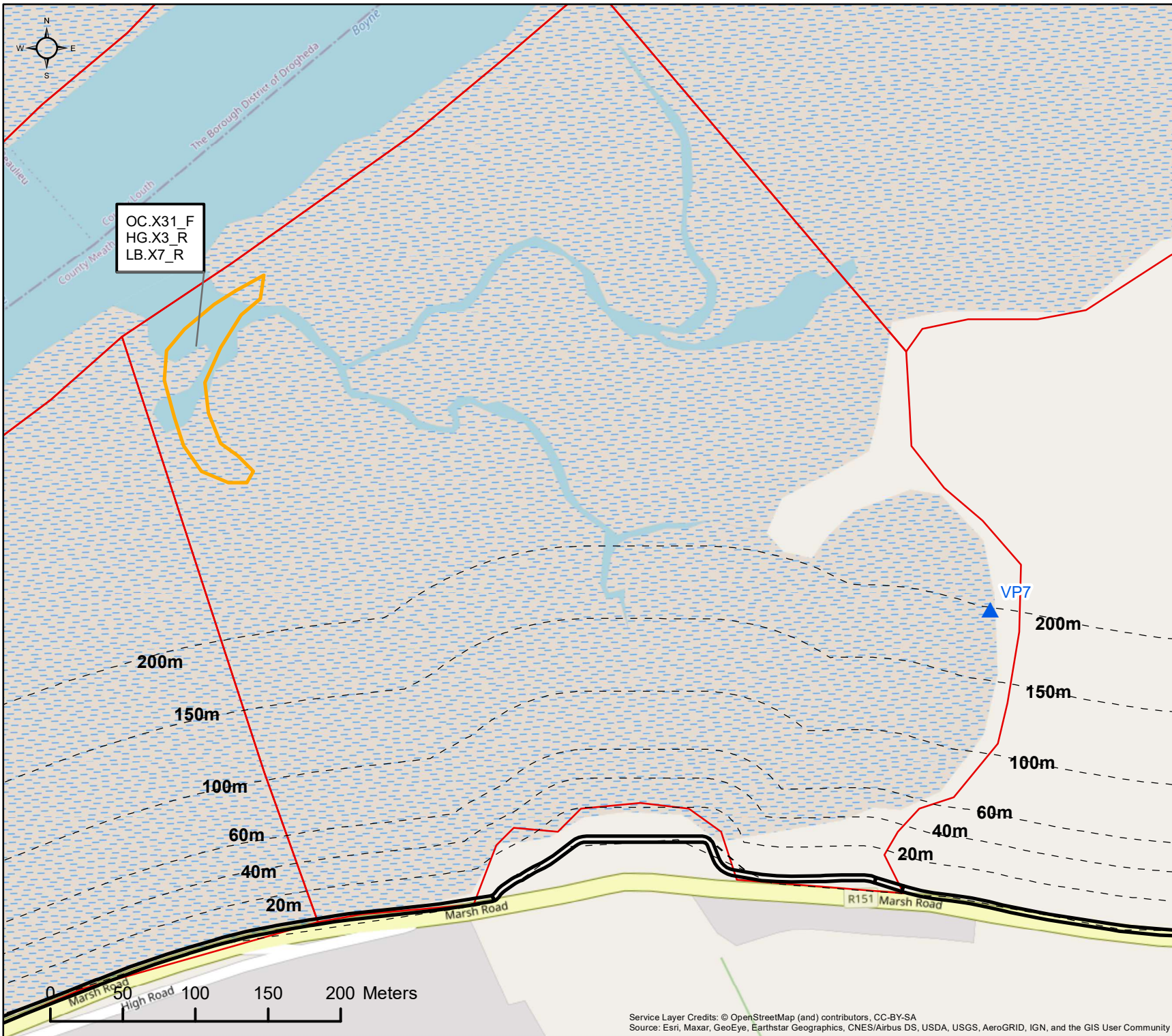
COPYRIGHT ©  
INIS Ecology  
All rights reserved. No part of this work may be modified or reproduced or copied in any form or by any means - graphics, electronic or mechanical, including photocopying, recording, taping or information and retrieval system, or used for any purpose than its designed purpose, without written permission of INIS Environmental Consultants Ltd

Date:	Revision:	Drawn	Checked	Authorised
02/02/2022	1286-AG-06_03_04_07_006	POC	AC	HW
-	-	-	-	-

T: +353 (0) 65 689 2441  
E: info@inisev.ie  
W: www.inisev.ie

INIS Ecology  
Suite 11, Shannon Commercial Properties,  
Information Age Park, Gort Road,  
Ennis, Co. Clare





Client: DBFL

Project: The Boyne Greenway:  
Drogheda to Mornington

Title: VP7 Migration Survey 19/04/21  
Time: 12:48 to 13:10 Tide: Rising  
Count Section: OVL01

Legend:

- Water Bird Activity Area
- ▲ Water Bird Count Subsite VPs
- Boyne Greenway Route
- Count Subsites

Activity Code:

(F) = Foraging  
(R) = Roosting/Other

Species ID Code:

HG = Herring Gull  
LB = Lesser Black-backed Gull  
OC = Oystercatcher

For illustrative purposes only. Map not to scale

COPYRIGHT ©  
INIS Ecology  
All rights reserved. No part of this work may be modified or reproduced or copied in any form or by any means - graphics, electronic or mechanical, including photocopying, recording, taping or information and retrieval system, or used for any purpose than its designed purpose, without written permission of INIS Environmental Consultants Ltd

Date:	Revision:	Drawn	Checked	Authorised
02/02/2022	1286-AG-06_03_04_07_007	POC	AC	HW
-	-	-	-	-

T: +353 (0) 65 689 2441  
E: info@inisenv.ie  
W: www.inisecology.com  
W: www.inisenv.ie

INIS Ecology  
Suite 11, Shannon Commercial Properties,  
Information Age Park, Gort Road,  
Ennis, Co. Clare