

Client: DBFL

Project: The Boyne Greenway:
Drogheda to Mornington

Title: VP1 Migration Survey 20/05/21
Time: 09:56 to 10.56 Tide: Falling
Count Section: OZL02.



Legend:

- Water Bird Activity Area
- ▲ Water Bird Count Subsite VPs
- Count Subsites
- Boyne Greenway Route

Activity Code:

(F) = Foraging
(R) = Roosting/Other

Species ID Code:

HG =Herring Gull
SU = Shelduck

For illustrative purposes only. Map not to scale

COPYRIGHT ©
INIS Ecology

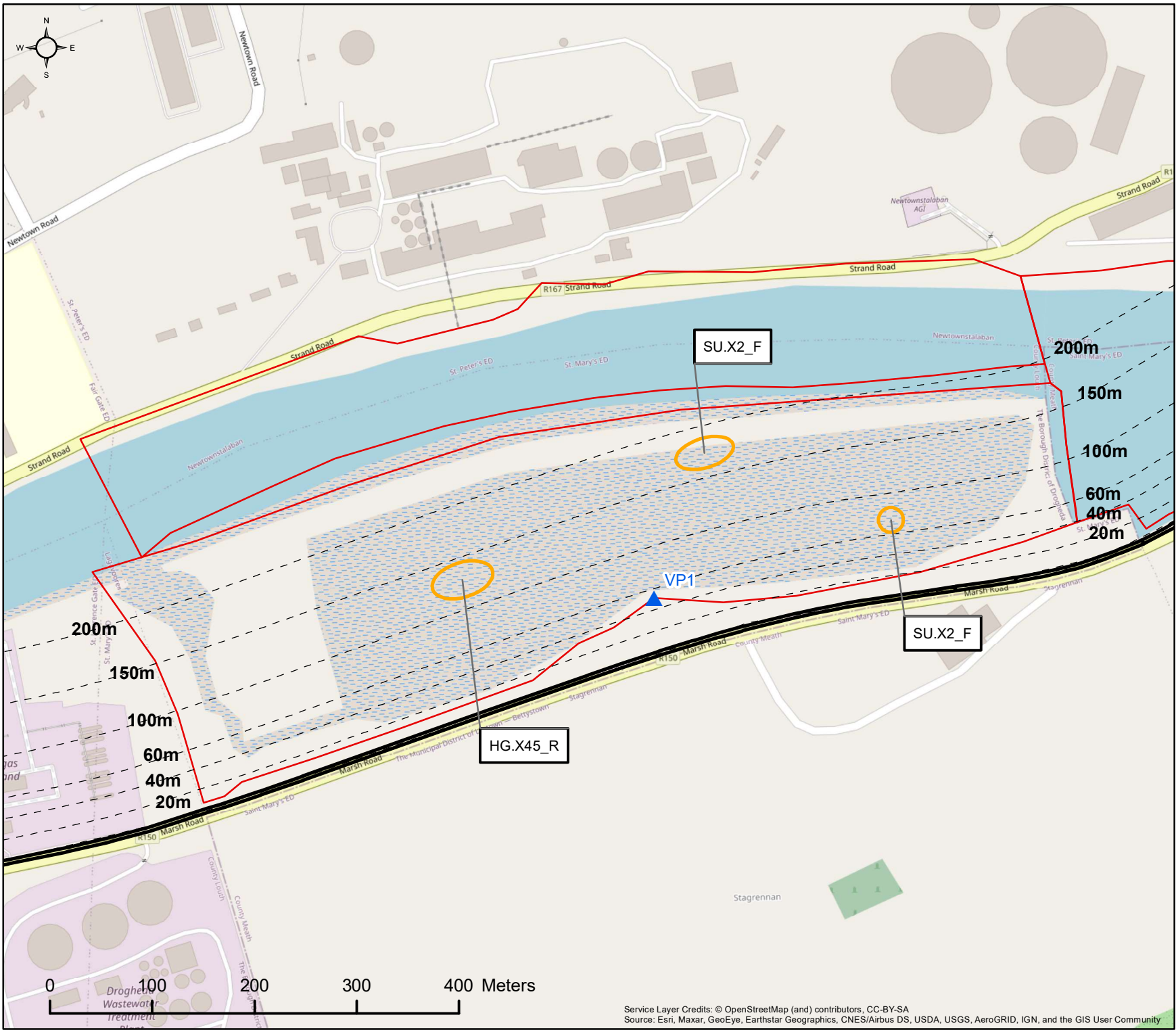
All rights reserved.No part of this work may be modified or reproduced or copied in any form or by any means - graphics, electronic or mechanical, including photocopying, recording, taping or information-and retrieval system, or used for any purpose than its designed purpose, without written permission of INIS Environmental Consultants Ltd

Date:	Revision:	Drawn	Checked	Authorised
02/02/2022	1286-AG-06_03_05_01_001	EOC	POC	HW
-	-	-	-	-

Inis

T: +353 (0) 65 689 2441
E: info@inisenv.ie
W: www.inisecology.com
W: www.inisenv.ie

INIS Ecology
Suite 11, Shannon Commercial Properties,
Information Age Park, Gort Road,
Ennis, Co. Clare



Client: DBFL

Project: The Boyne Greenway:
Drogheda to Mornington

Title: VP1 Migration Survey 20/05/21
Time: 1056 to 11.56 Tide: Falling
Count Section: OZL02.



Legend:

- Water Bird Activity Area
- Water Bird Count Subsite VPs
- Count Subsites
- Boyne Greenway Route

Activity Code:

(F) = Foraging
(R) = Roosting/Other

Species ID Code:

HG =Herring Gull
SU = Shelduck

For illustrative purposes only. Map not to scale

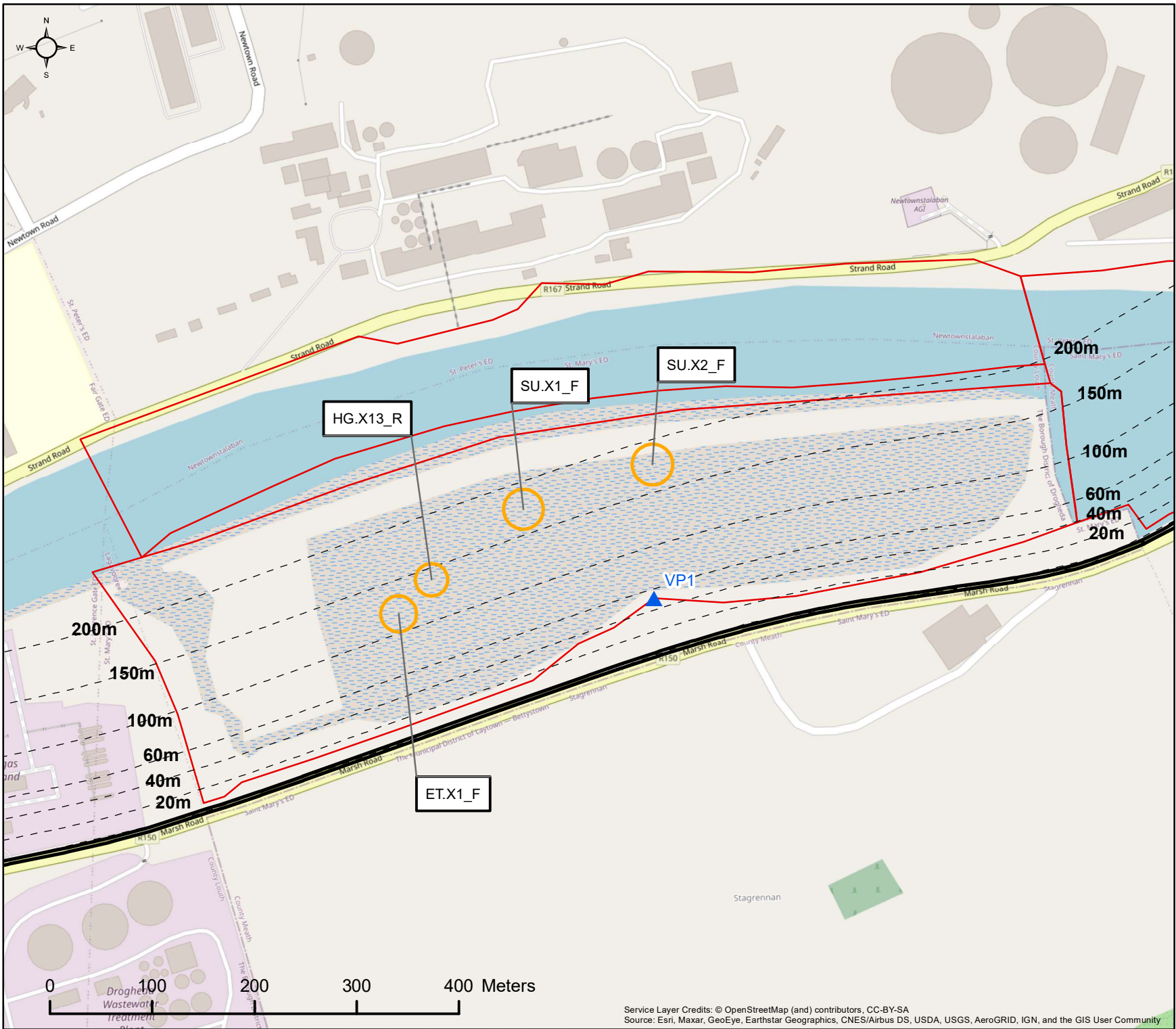
COPYRIGHT ©
INIS Ecology
All rights reserved.No part of this work may be modified or reproduced or copied in any form or by any means - graphics, electronic or mechanical, including photocopying, recording, taping or information-and retrieval system, or used for any purpose than its designed purpose, without written permission of INIS Environmental Consultants Ltd

Date:	Revision:	Drawn	Checked	Authorised
02/02/2022	1286-AG-06_03_05_01_002	POC	AC	HW
-	-	-	-	-

Inis

T: +353 (0) 65 689 2441
E: info@inisenv.ie
W: www.inisecology.com
W: www.inisenv.ie

INIS Ecology
Suite 11, Shannon Commercial Properties,
Information Age Park, Gort Road,
Ennis, Co. Clare



Client: DBFL

Project: The Boyne Greenway:
Drogheda to Mornington

Title: VP1 Migration Survey 20/05/21
Time: 11.56 to 12.56 Tide: Falling
Count Section: OZL02.



Legend:

- Water Bird Activity Area
- ▲ Water Bird Count Subsite VPs
- Count Subsites
- Boyne Greenway Route

Activity Code:

(F) = Foraging
(R) = Roosting/Other

Species ID Code:

ET = Little Egret
HG =Herring Gull
SU = Shelduck

For illustrative purposes only. Map not to scale

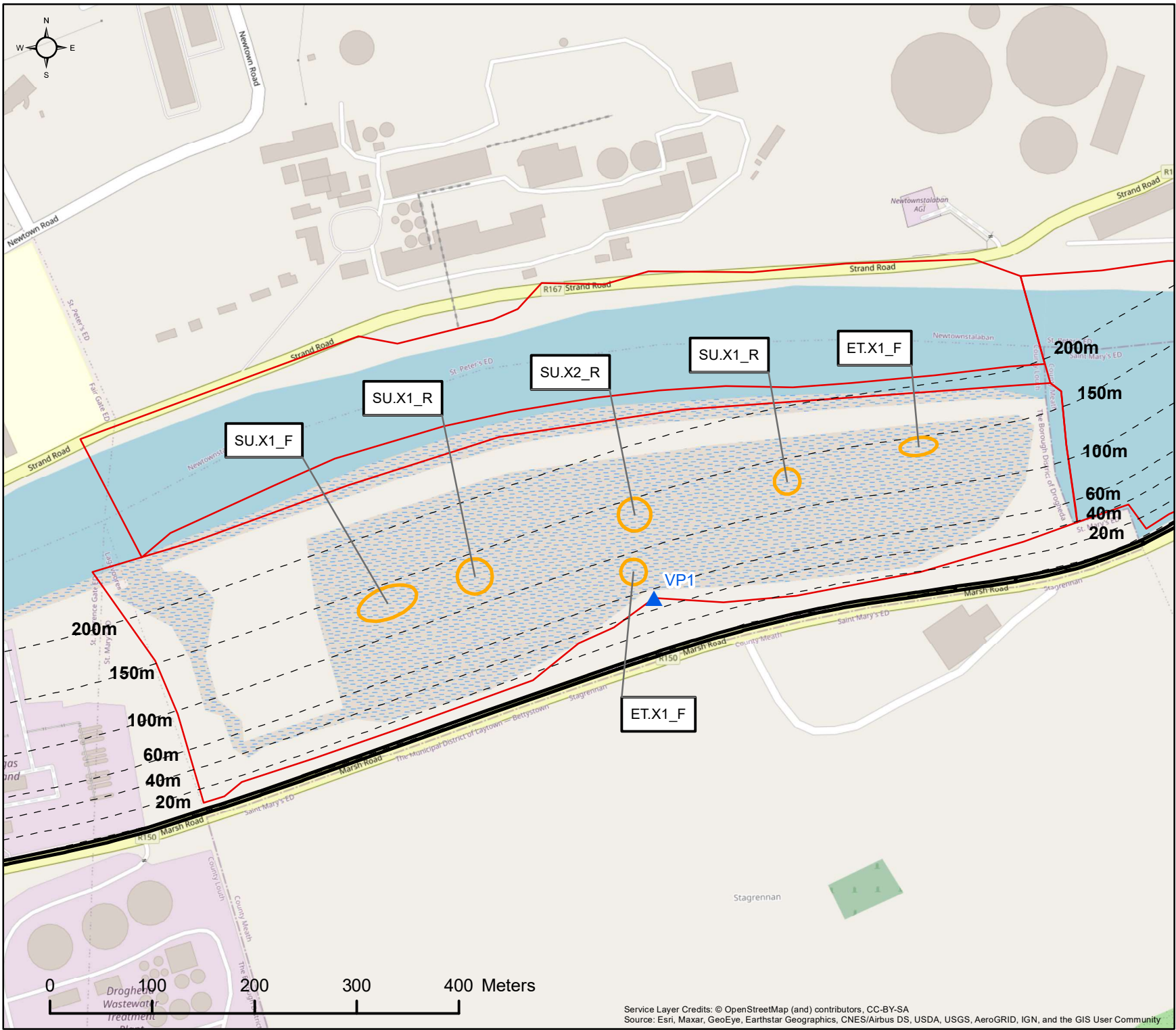
COPYRIGHT ©
INIS Ecology
All rights reserved.No part of this work may be modified or reproduced or copied in any form or by any means - graphics, electronic or mechanical, including photocopying, recording, taping or information-and retrieval system, or used for any purpose than its designed purpose, without written permission of INIS Environmental Consultants Ltd

Date:	Revision:	Drawn	Checked	Authorised
02/02/2022	1286-AG-06_03_05_01_003	POC	AC	HW
-	-	-	-	-

Inis

T: +353 (0) 65 689 2441
E: info@inisenv.ie
W: www.inisecology.com
W: www.inisenv.ie

INIS Ecology
Suite 11, Shannon Commercial Properties,
Information Age Park, Gort Road,
Ennis, Co. Clare



Client: DBFL

Project: The Boyne Greenway:
Drogheda to Mornington

Title: VP1 Migration Survey 20/05/21
Time: 12.56 to 13.56 Tide: Low
Count Section: OZL02.



Legend:

- Water Bird Activity Area
- Water Bird Count Subsite VPs
- Count Subsites
- Boyne Greenway Route

Activity Code:

(F) = Foraging
(R) = Roosting/Other

Species ID Code:

ET = Little Egret
SU = Shelduck

For illustrative purposes only. Map not to scale

COPYRIGHT ©
INIS Ecology

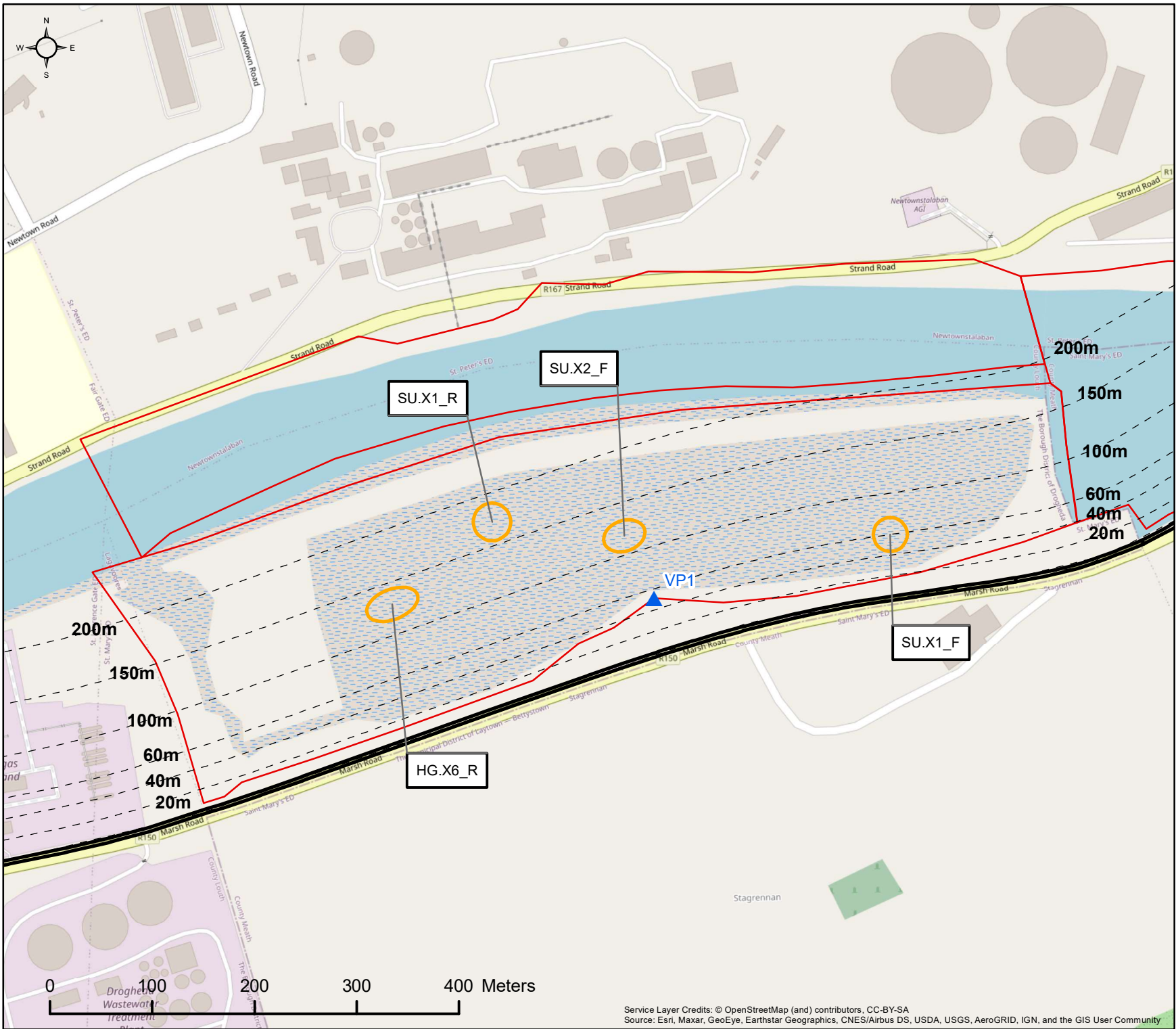
All rights reserved. No part of this work may be modified or reproduced or copied in any form or by any means - graphics, electronic or mechanical, including photocopying, recording, taping or information and retrieval system, or used for any purpose than its designed purpose, without written permission of INIS Environmental Consultants Ltd

Date:	Revision:	Drawn	Checked	Authorised
02/02/2022	1286-AG-06_03_05_01_004	POC	AC	HW
-	-	-	-	-

Inis

T: +353 (0) 65 689 2441
E: info@inisenv.ie
W: www.inisecology.com
W: www.inisenv.ie

INIS Ecology
Suite 11, Shannon Commercial Properties,
Information Age Park, Gort Road,
Ennis, Co. Clare



Client: DBFL

Project: The Boyne Greenway:
Drogheda to Mornington

Title: VP1 Migration Survey 20/05/21
Time: 13.56 to 14.56 Tide: Rising
Count Section: OZL02.



Legend:

- Water Bird Activity Area
- Water Bird Count Subsite VPs
- Count Subsites
- Boyne Greenway Route

Activity Code:

(F) = Foraging
(R) = Roosting/Other

Species ID Code:

HG = Herring Gull
SU = Shelduck

For illustrative purposes only. Map not to scale

COPYRIGHT ©
INIS Ecology

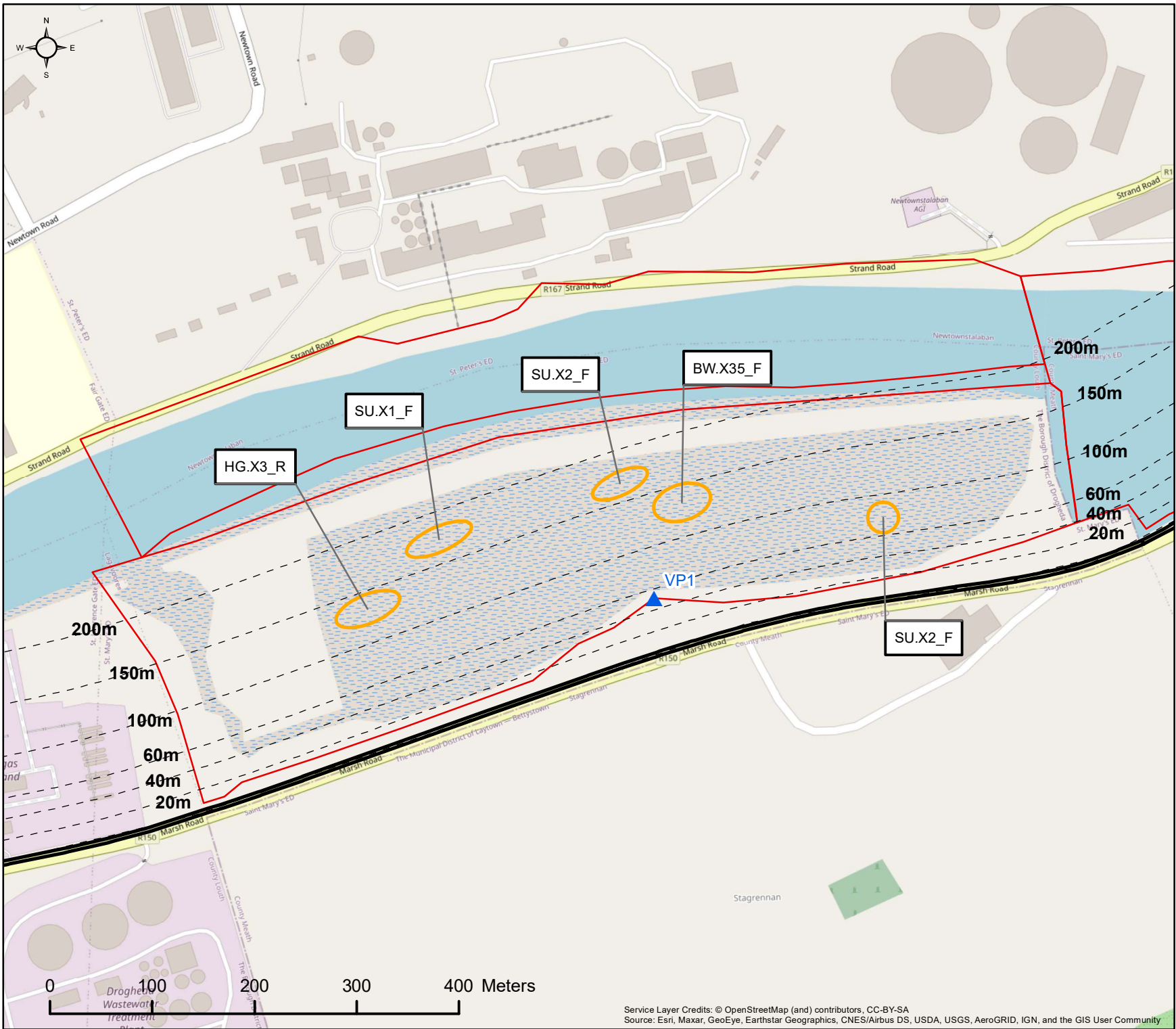
All rights reserved. No part of this work may be modified or reproduced or copied in any form or by any means - graphics, electronic or mechanical, including photocopying, recording, taping or information and retrieval system, or used for any purpose than its designed purpose, without written permission of INIS Environmental Consultants Ltd

Date:	Revision:	Drawn	Checked	Authorised
02/02/2022	1286-AG-06_03_05_01_005	POC	AC	HW
-	-	-	-	-

Inis

T: +353 (0) 65 689 2441
E: info@inisenv.ie
W: www.inisecology.com
W: www.inisenv.ie

INIS Ecology
Suite 11, Shannon Commercial Properties,
Information Age Park, Gort Road,
Ennis, Co. Clare



Client: DBFL

Project: The Boyne Greenway:
Drogheda to Mornington

Title: VP1 Migration Survey 20/05/21
Time: 14.56 to 15.56 Tide: Rising
Count Section: OZL02.



Legend:

- Water Bird Activity Area
- ▲ Water Bird Count Subsite VPs
- Count Subsites
- Boyne Greenway Route

Activity Code:

(F) = Foraging
(R) = Roosting/Other

Species ID Code:

BW = Black-tailed Godwit
HG = Herring Gull
SU = Shelduck

For illustrative purposes only. Map not to scale

COPYRIGHT ©
INIS Ecology

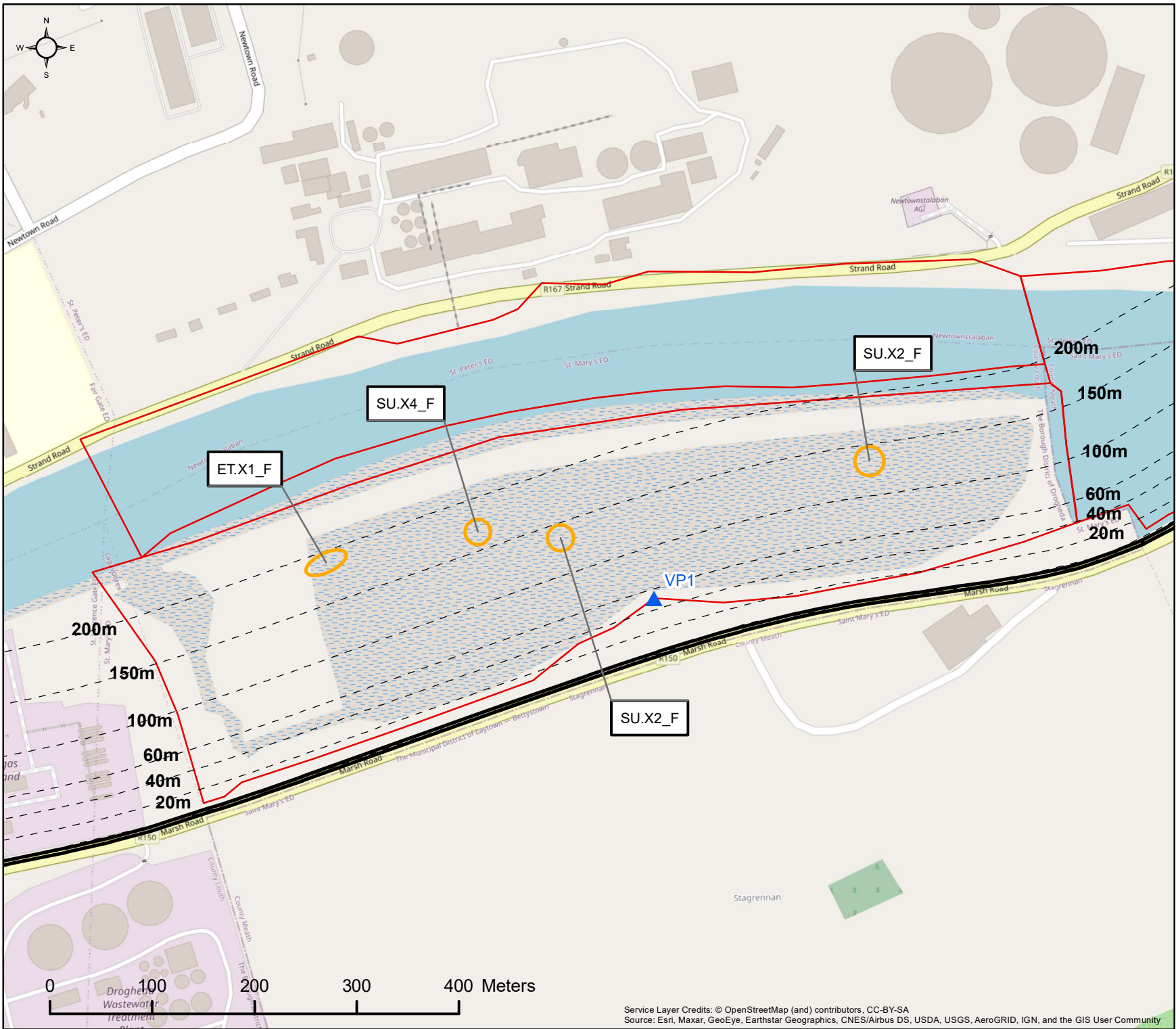
All rights reserved. No part of this work may be modified or reproduced or copied in any form or by any means - graphics, electronic or mechanical, including photocopying, recording, taping or information and retrieval system, or used for any purpose than its designed purpose, without written permission of INIS Environmental Consultants Ltd

Date:	Revision:	Drawn	Checked	Authorised
02/02/2022	1286-AG-06_03_05_01_006	POC	AC	HW
-	-	-	-	-

Inis

T: +353 (0) 65 689 2441
E: info@inisenv.ie
W: www.inisecology.com
W: www.inisenv.ie

INIS Ecology
Suite 11, Shannon Commercial Properties,
Information Age Park, Gort Road,
Ennis, Co. Clare



Client: DBFL

Project: The Boyne Greenway:
Drogheda to Mornington

Title: VP1 Migration Survey 20/05/21
Time: 15.56 to 16.56 Tide: Rising
Count Section: OZL02.



Legend:

- Water Bird Activity Area
- Water Bird Count Subsite VPs
- Count Subsites
- Boyne Greenway Route

Activity Code:

(F) = Foraging
(R) = Roosting/Other

Species ID Code:

ET = Little Egret
SU = Shelduck

For illustrative purposes only. Map not to scale

COPYRIGHT ©
INIS Ecology

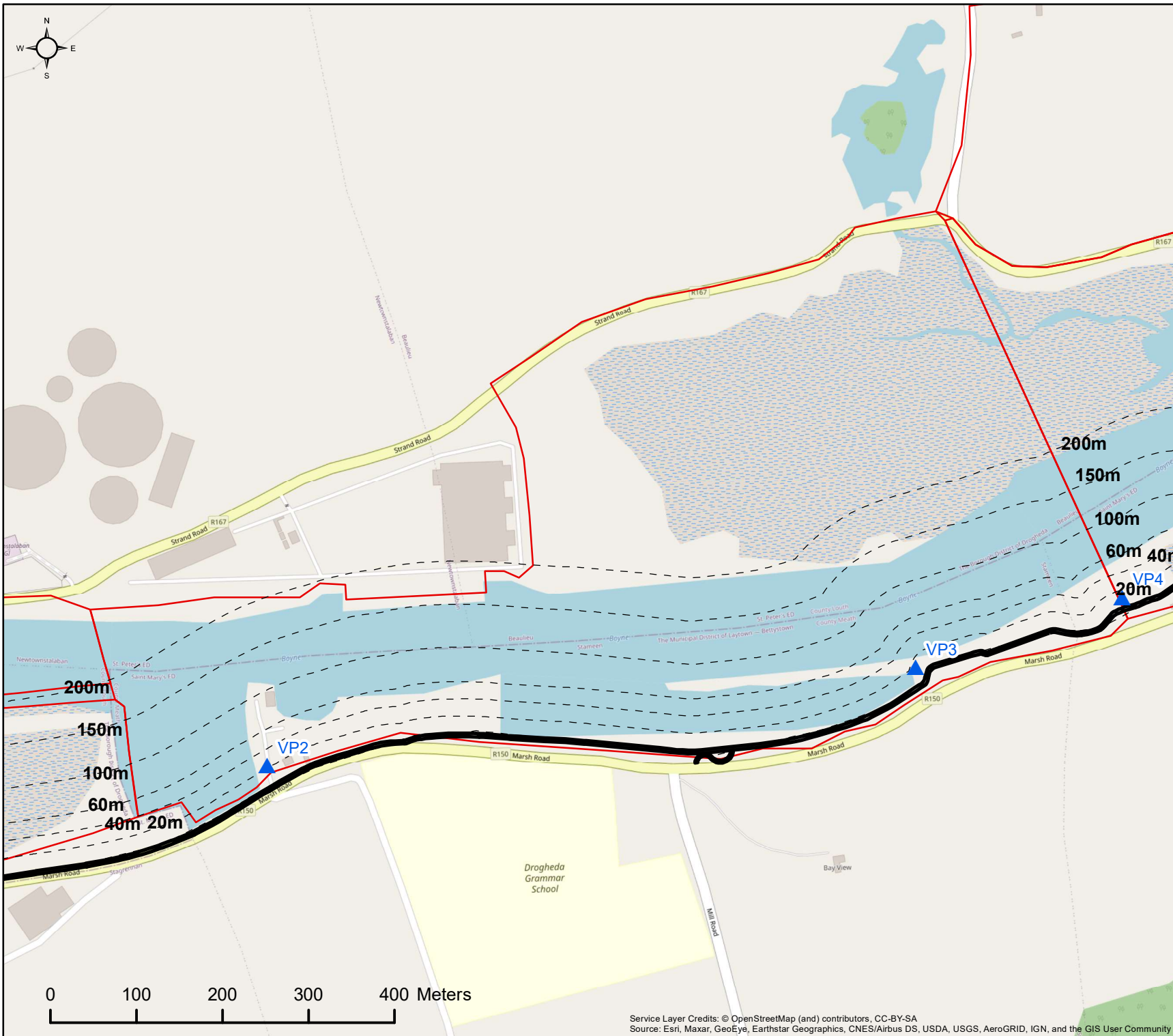
All rights reserved. No part of this work may be modified or reproduced or copied in any form or by any means - graphics, electronic or mechanical, including photocopying, recording, taping or information and retrieval system, or used for any purpose than its designed purpose, without written permission of INIS Environmental Consultants Ltd

Date:	Revision:	Drawn	Checked	Authorised
02/02/2022	1286-AG-06_03_05_01_007	POC	AC	HW
-	-	-	-	-

Inis

T: +353 (0) 65 689 2441
E: info@inisenv.ie
W: www.inisecology.com
W: www.inisenv.ie

INIS Ecology
Suite 11, Shannon Commercial Properties,
Information Age Park, Gort Road,
Ennis, Co. Clare



Client: DBFL

Project: The Boyne Greenway:
Drogheda to Mornington

Title: VP2 Migration Survey 20/05/21
Time: 09:00 to 09:36 Tide: Falling
Count Section: OZL03



Legend:

Nil Observations of Note

- ▲ Water Bird Count Subsite VPs
- Boyne Greenway Route
- Count Subsites

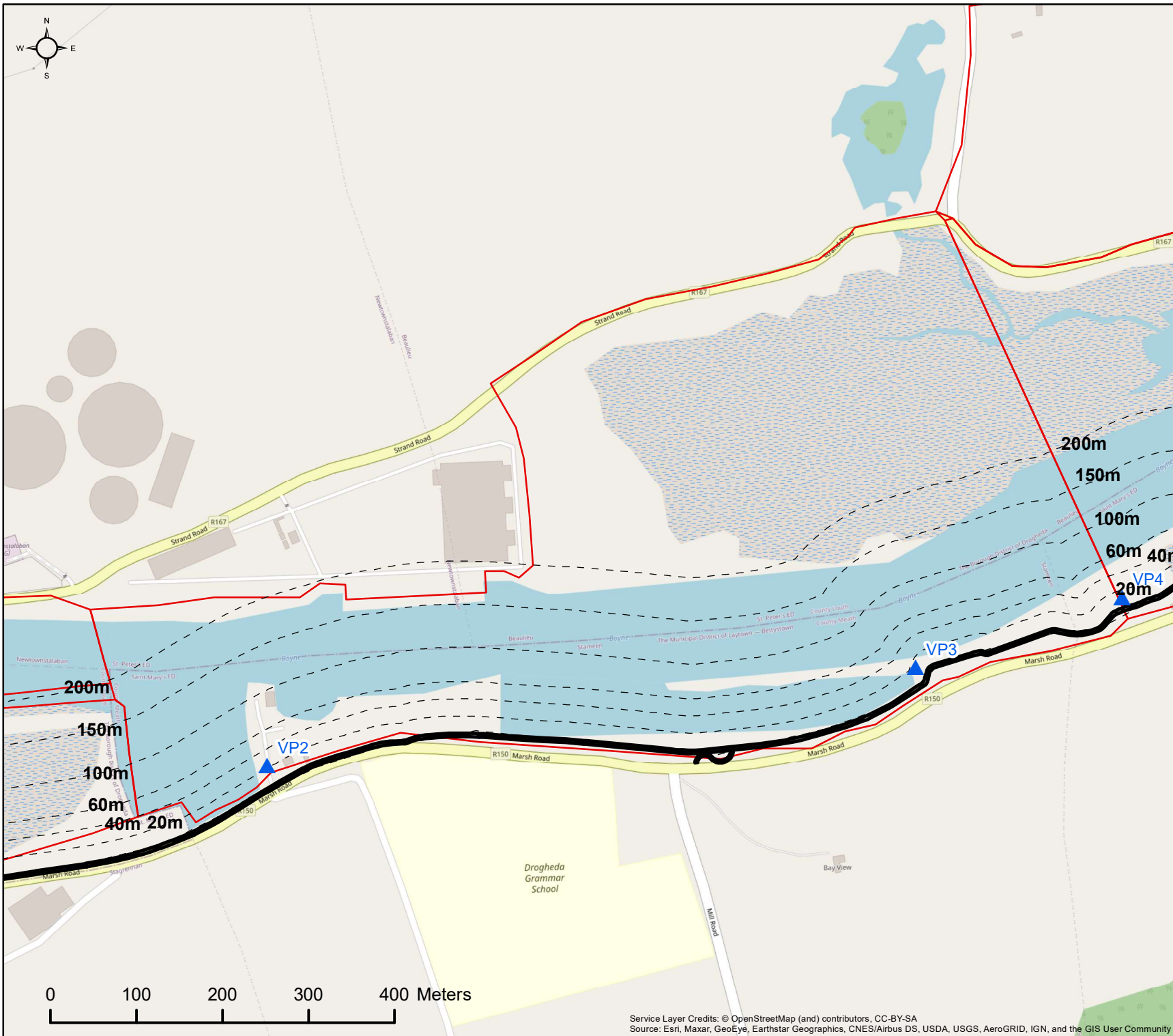
For illustrative purposes only. Map not to scale

COPYRIGHT ©
INIS Ecology
All rights reserved. No part of this work may be modified or reproduced or copied in any form or by any means - graphics, electronic or mechanical, including photocopying, recording, taping or information and retrieval system, or used for any purpose than its designed purpose, without written permission of INIS Environmental Consultants Ltd

Date:	Revision:	Drawn	Checked	Authorised
01/02/2022	1286-AG-06_03_01_01_007	POC	DOC	HW
-	-	-	-	-

Inis
INIS Ecology
Suite 11, Shannon Commercial Properties,
Information Age Park, Gort Road,
Ennis, Co. Clare

T: +353 (0) 65 689 2441
E: info@inisenv.ie
W: www.inisecology.com
W: www.inisenv.ie



Client: DBFL

Project: The Boyne Greenway:
Drogheda to Mornington

Title: VP2 Migration Survey 20/05/21
Time: 09:36 to 10:36 Tide: Falling
Count Section: OZL03



Legend:

Nil Observations of Note

- ▲ Water Bird Count Subsite VPs
- Boyne Greenway Route
- Count Subsites

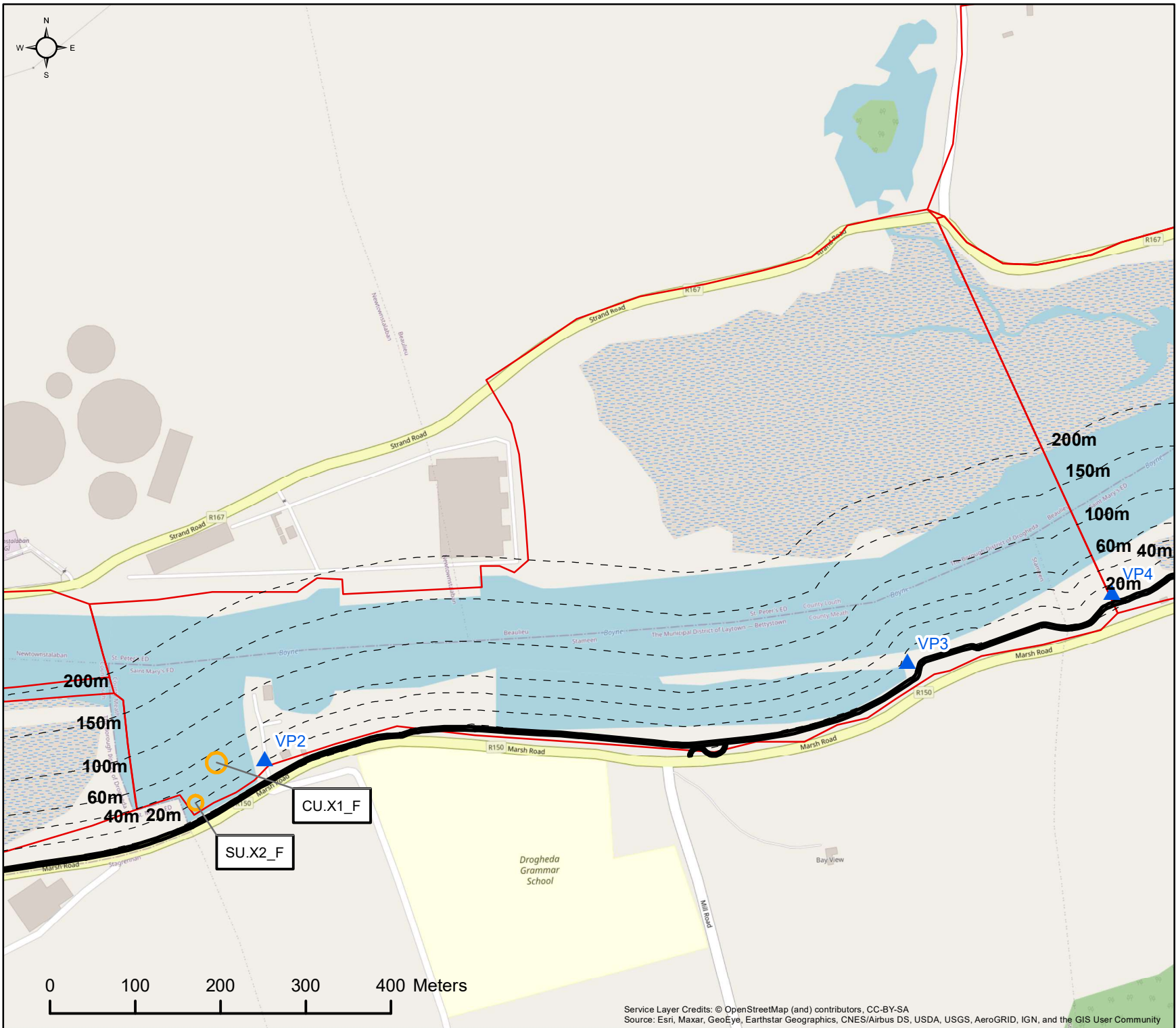
For illustrative purposes only. Map not to scale

COPYRIGHT ©
INIS Ecology
All rights reserved. No part of this work may be modified or reproduced or copied in any form or by any means - graphics, electronic or mechanical, including photocopying, recording, taping or information and retrieval system, or used for any purpose than its designed purpose, without written permission of INIS Environmental Consultants Ltd

Date:	Revision:	Drawn	Checked	Authorised
02/02/2022	1286-AG-06_03_05_02_002	POC	AC	HW
-	-	-	-	-

Inis
INIS Ecology
Suite 11, Shannon Commercial Properties,
Information Age Park, Gort Road,
Ennis, Co. Clare

T: +353 (0) 65 689 2441
E: info@inisenv.ie
W: www.inisecology.com
W: www.inisenv.ie



Client: DBFL

Project: The Boyne Greenway:
Drogheda to Mornington

Title: VP2 Migration Survey 20/05/21
Time: 10:36 to 11:36 Tide: Falling
Count Section: OZL03



Legend:

- Water Bird Activity Area
- Water Bird Count Subsite VPs
- Boyne Greenway Route
- Count Subsites

Activity Code:

(F) = Foraging
(R) = Roosting/Other

Species ID Code:

CU = Curlew
SU = Shelduck

For illustrative purposes only. Map not to scale

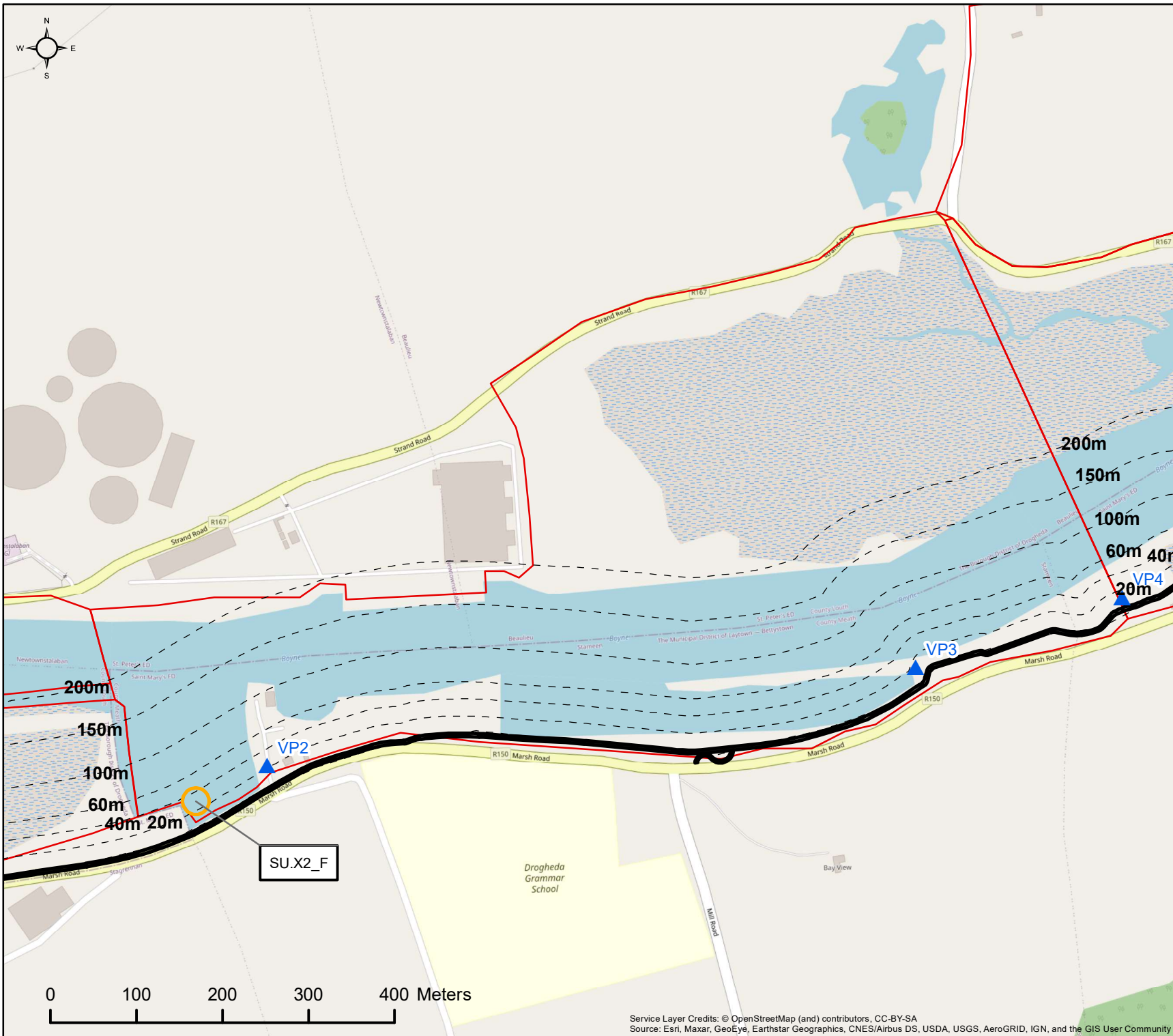
COPYRIGHT ©
INIS Ecology
All rights reserved. No part of this work may be modified or reproduced or copied in any form or by any means - graphics, electronic or mechanical, including photocopying, recording, taping or information and retrieval system, or used for any purpose than its designed purpose, without written permission of INIS Environmental Consultants Ltd

Date:	Revision:	Drawn	Checked	Authorised
02/02/2022	1286-AG-06_03_05_02_003	POC	AC	HW
-	-	-	-	-

Inis

T: +353 (0) 65 689 2441
E: info@inisenv.ie
W: www.inisecology.com
W: www.inisenv.ie

INIS Ecology
Suite 11, Shannon Commercial Properties,
Information Age Park, Gort Road,
Ennis, Co. Clare



Client: DBFL

Project: The Boyne Greenway:
Drogheda to Mornington

Title: VP2 Migration Survey 20/05/21
Time: 11:36 to 12:36 Tide: Falling
Count Section: OZL03



Legend:

- Water Bird Activity Area
- Water Bird Count Subsite VPs
- Boyne Greenway Route
- Count Subsites

Activity Code:

(F) = Foraging
(R) = Roosting/Other

Species ID Code:

SU = Shelduck

For illustrative purposes only. Map not to scale

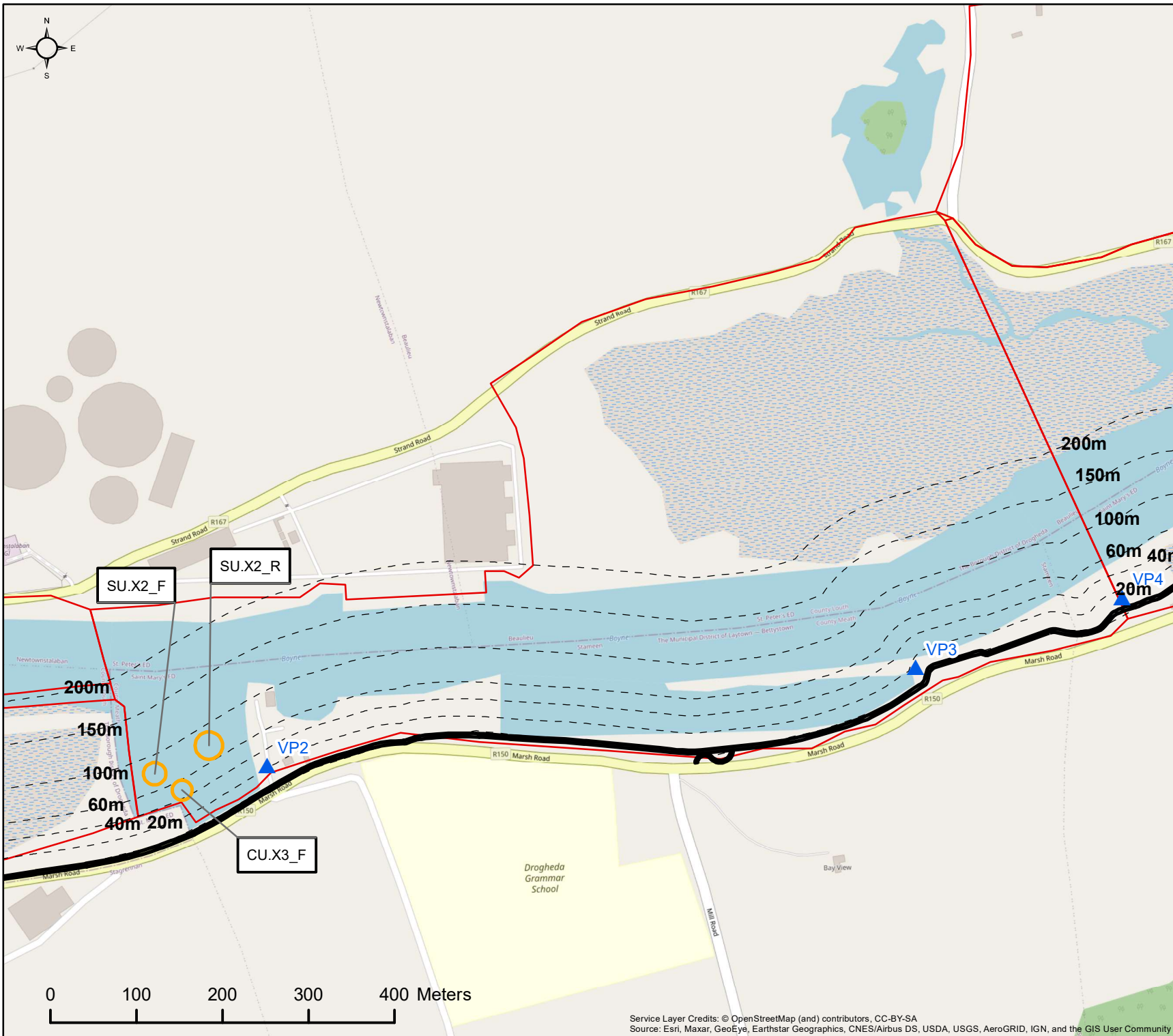
COPYRIGHT ©
INIS Ecology
All rights reserved. No part of this work may be modified or reproduced or copied in any form or by any means - graphics, electronic or mechanical, including photocopying, recording, taping or information and retrieval system, or used for any purpose than its designed purpose, without written permission of INIS Environmental Consultants Ltd

Date:	Revision:	Drawn	Checked	Authorised
02/02/2022	1286-AG-06_03_05_02_004	POC	AC	HW
-	-	-	-	-

Inis

T: +353 (0) 65 689 2441
E: info@inisenv.ie
W: www.inisecology.com
W: www.inisenv.ie

INIS Ecology
Suite 11, Shannon Commercial Properties,
Information Age Park, Gort Road,
Ennis, Co. Clare



Client: DBFL

Project: The Boyne Greenway:
Drogheda to Mornington

Title: VP2 Migration Survey 20/05/21
Time: 12:36 to 13:36 Tide: Low
Count Section: OZL03



Legend:

- Water Bird Activity Area
- Water Bird Count Subsite VPs
- Boyne Greenway Route
- Count Subsites

Activity Code:

(F) = Foraging
(R) = Roosting/Other

Species ID Code:

CU = Curlew
SU = Shelduck

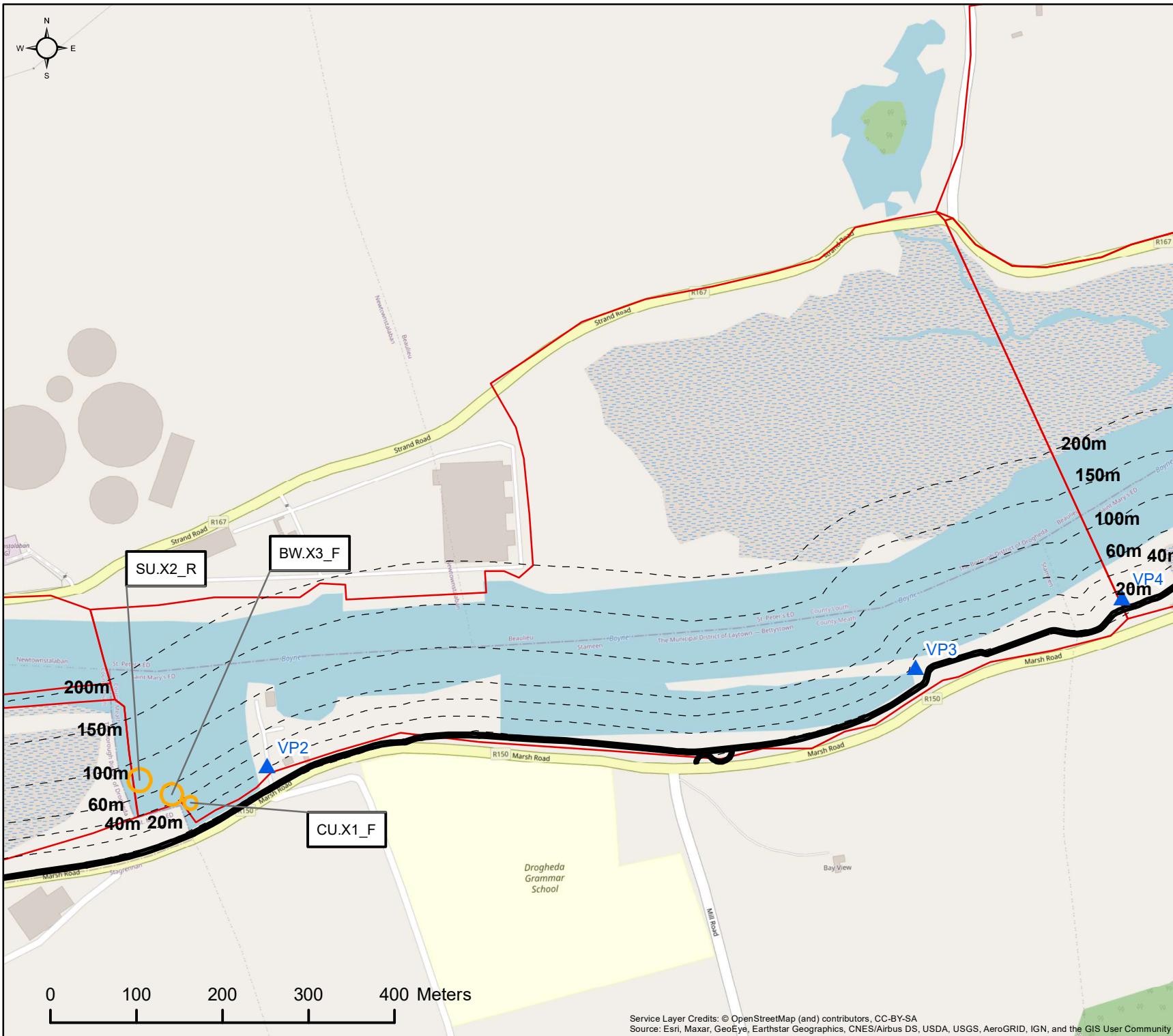
For illustrative purposes only. Map not to scale

COPYRIGHT ©
INIS Ecology
All rights reserved. No part of this work may be modified or reproduced or copied in any form or by any means - graphics, electronic or mechanical, including photocopying, recording, taping or information and retrieval system, or used for any purpose than its designed purpose, without written permission of INIS Environmental Consultants Ltd

Date:	Revision:	Drawn	Checked	Authorised
02/02/2022	1286-AG-06_03_05_02_005	POC	AC	HW
-	-	-	-	-

Inis
INIS Ecology
Suite 11, Shannon Commercial Properties,
Information Age Park, Gort Road,
Ennis, Co. Clare

T: +353 (0) 65 689 2441
E: info@inisenv.ie
W: www.inisecology.com
W: www.inisenv.ie



Client: DBFL

Project: The Boyne Greenway:
Drogheda to Mornington

Title: VP2 Migration Survey 20/05/21
Time: 13:36 to 14:36 Tide: Rising
Count Section: OZL03



Legend:

- Water Bird Activity Area
- Water Bird Count Subsite VPs
- Boyne Greenway Route
- Count Subsites

Activity Code:

(F) = Foraging
(R) = Roosting/Other

Species ID Code:

CU = Curlew
BW = Black-tailed Godwit
SU = Shelduck

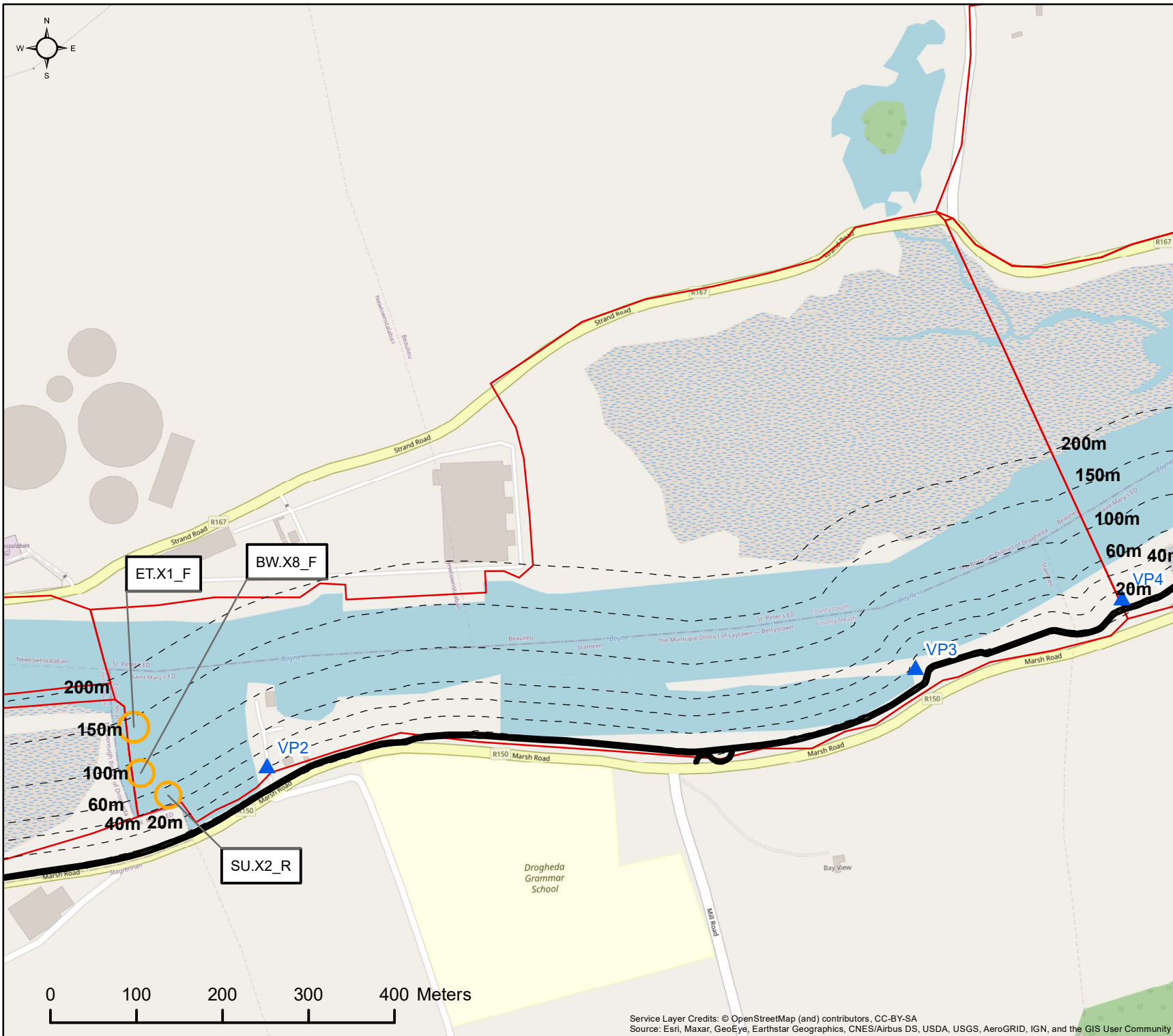
For illustrative purposes only. Map not to scale

COPYRIGHT ©
INIS Ecology
All rights reserved. No part of this work may be modified or reproduced or copied in any form or by any means - graphics, electronic or mechanical, including photocopying, recording, taping or information and retrieval system, or used for any purpose than its designed purpose, without written permission of INIS Environmental Consultants Ltd

Date:	Revision:	Drawn	Checked	Authorised
02/02/2022	1286-AG-06_03_05_02_006	POC	AC	HW
-	-	-	-	-

Inis
T: +353 (0) 65 689 2441
E: info@inisenv.ie
W: www.inisecology.com
W: www.inisenv.ie

INIS Ecology
Suite 11, Shannon Commercial Properties,
Information Age Park, Gort Road,
Ennis, Co. Clare



Client: DBFL

Project: The Boyne Greenway:
Drogheda to Mornington

Title: VP2 Migration Survey 20/05/21
Time: 14:36 to 15:36 Tide: Rising
Count Section: OZL03



Legend:

- Water Bird Activity Area
- Water Bird Count Subsite VPs
- Boyne Greenway Route
- Count Subsites

Activity Code:

(F) = Foraging
(R) = Roosting/Other

Species ID Code:

BW = Black-tailed Godwit
ET = Little Egret
SU = Shelduck

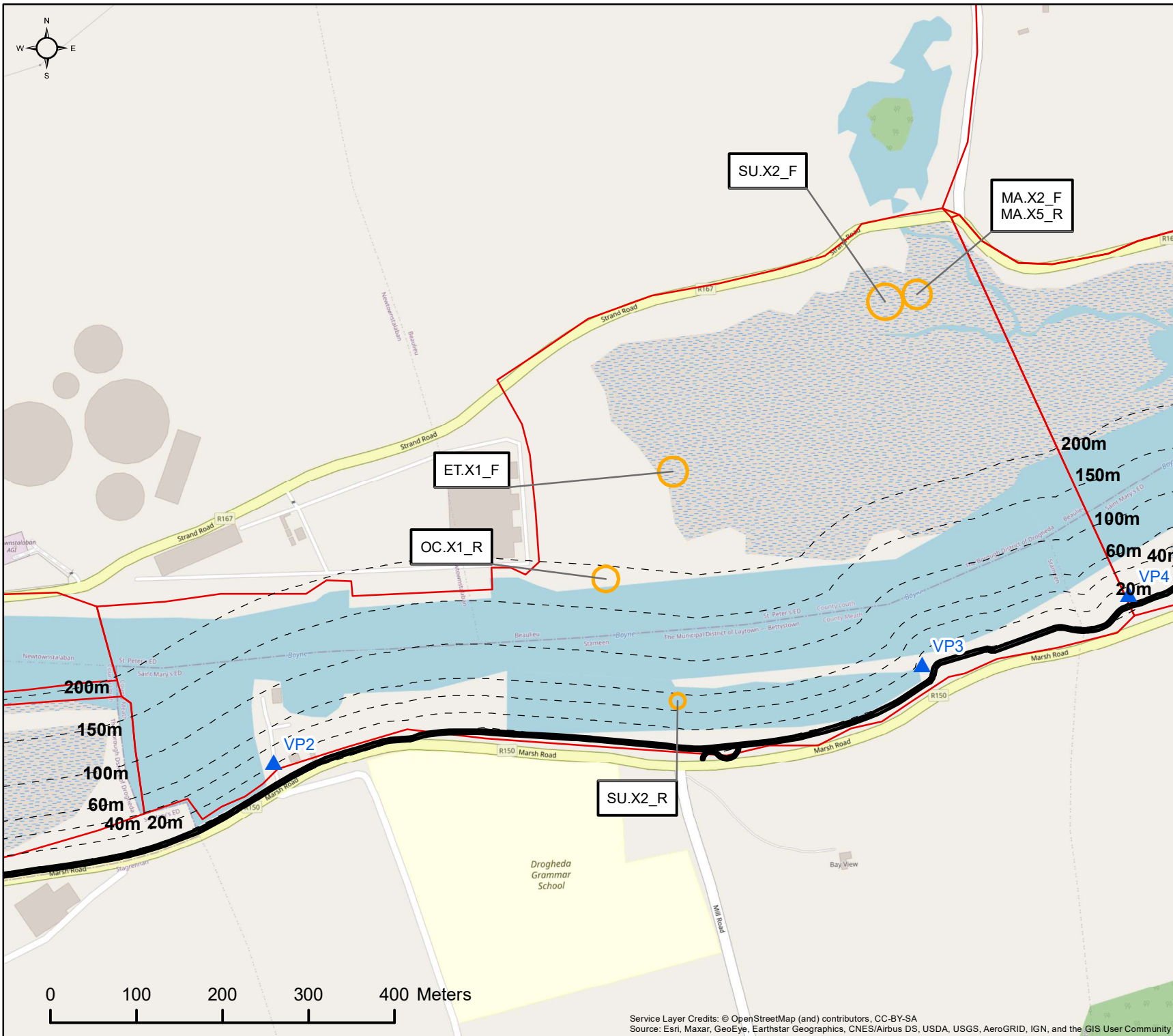
For illustrative purposes only. Map not to scale

COPYRIGHT ©
INIS Ecology
All rights reserved. No part of this work may be modified or reproduced or copied in any form or by any means - graphics, electronic or mechanical, including photocopying, recording, taping or information and retrieval system, or used for any purpose than its designed purpose, without written permission of INIS Environmental Consultants Ltd

Date:	Revision:	Drawn	Checked	Authorised
02/02/2022	1286-AG-06_03_05_02_006	POC	AC	HW
-	-	-	-	-

Inis
T: +353 (0) 65 689 2441
E: info@inisenv.ie
W: www.inisecology.com
W: www.inisenv.ie

INIS Ecology
Suite 11, Shannon Commercial Properties,
Information Age Park, Gort Road,
Ennis, Co. Clare



Client: DBFL

Project: The Boyne Greenway:
Drogheda to Mornington

Title: VP3 Migration Survey 19/05/21
Time: 07:52 to 08:30 Tide: Falling
Count Section: OZL03



Legend:

- Water Bird Activity Area
- Water Bird Count Subsite VPs
- Boyne Greenway Route
- Count Subsites

Activity Code:

(F) = Foraging
(R) = Roosting/Other

Species ID Code:

ET = Little Egret
MA = Mallard
OC = Oystercatcher
SU = Shelduck

For illustrative purposes only. Map not to scale

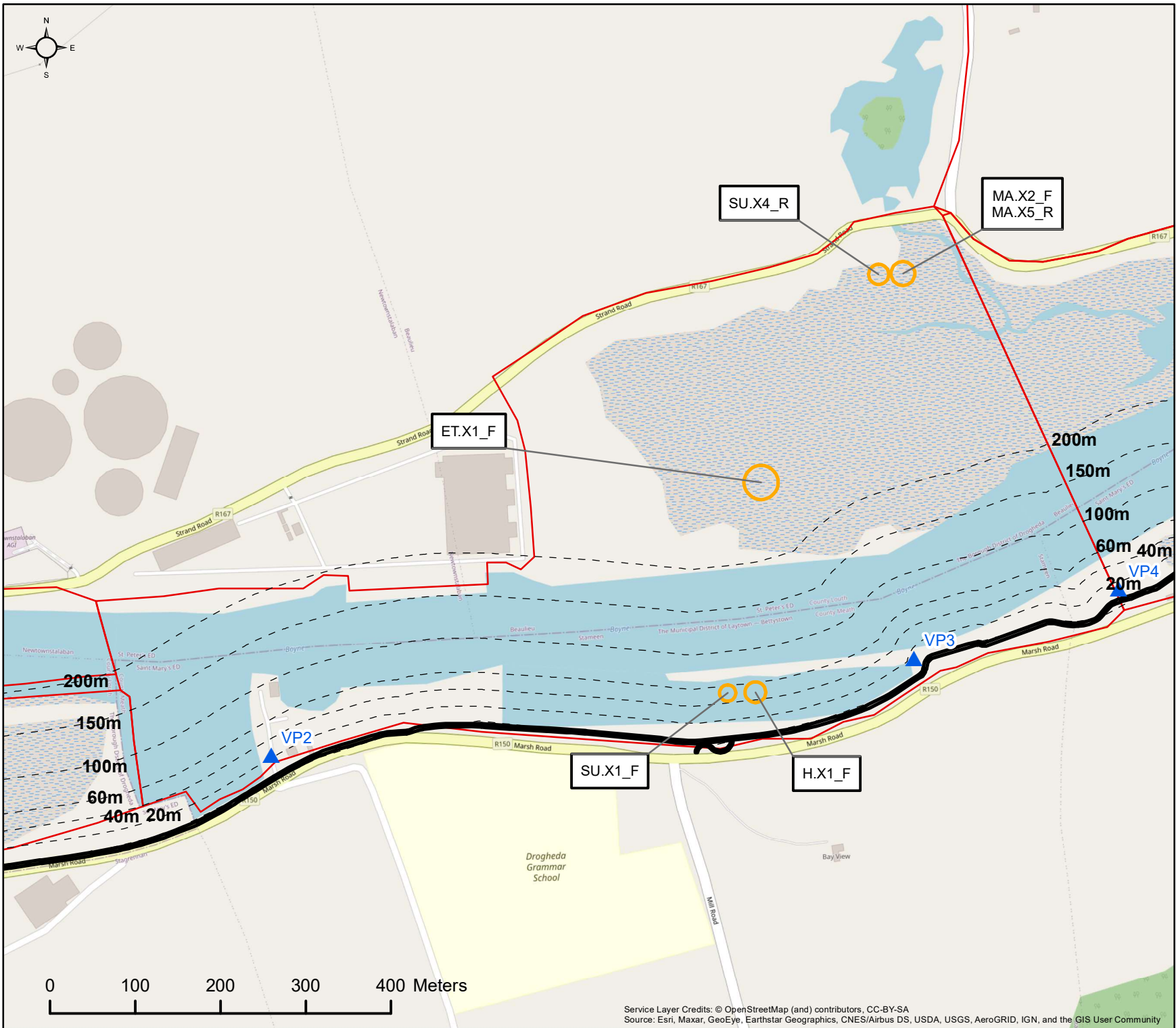
COPYRIGHT ©
INIS Ecology
All rights reserved. No part of this work may be modified or reproduced or copied in any form or by any means - graphics, electronic or mechanical, including photocopying, recording, taping or information and retrieval system, or used for any purpose than its designed purpose, without written permission of INIS Environmental Consultants Ltd

Date:	Revision:	Drawn	Checked	Authorised
02/02/2022	1286-AG-06_03_05_03_001	POC	AC	HW
-	-	-	-	-

Inis

T: +353 (0) 65 689 2441
E: info@inisenv.ie
W: www.inisecology.com
W: www.inisenv.ie

INIS Ecology
Suite 11, Shannon Commercial Properties,
Information Age Park, Gort Road,
Ennis, Co. Clare



Client: DBFL

Project: The Boyne Greenway:
Drogheda to Mornington

Title: VP3 Migration Survey 19/05/21
Time: 08:30 to 09:30 Tide: Falling
Count Section: OZL03



Legend:

- Water Bird Activity Area
- Water Bird Count Subsite VPs
- Boyne Greenway Route
- Count Subsites

Activity Code:

(F) = Foraging
(R) = Roosting/Other

Species ID Code:

ET = Little Egret
H. = Heron
MA = Mallard
SU = Shelduck

For illustrative purposes only. Map not to scale

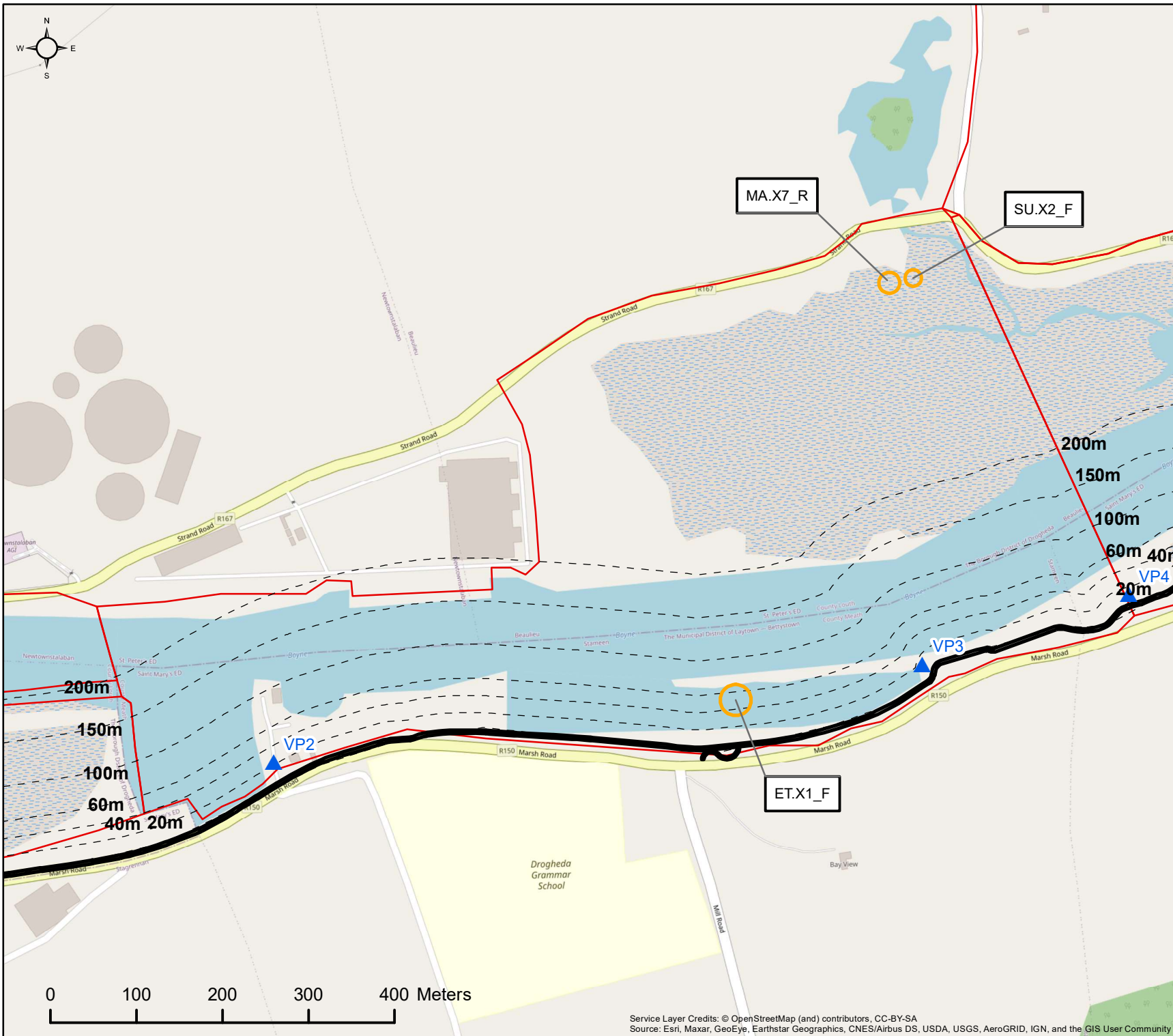
COPYRIGHT ©
INIS Ecology
All rights reserved. No part of this work may be modified or reproduced or copied in any form or by any means - graphics, electronic or mechanical, including photocopying, recording, taping or information and retrieval system, or used for any purpose than its designed purpose, without written permission of INIS Environmental Consultants Ltd

Date:	Revision:	Drawn	Checked	Authorised
02/02/2022	1286-AG-06_03_05_03_002	POC	AC	HW
-	-	-	-	-

Inis

T: +353 (0) 65 689 2441
E: info@inisenv.ie
W: www.inisecology.com
W: www.inisenv.ie

INIS Ecology
Suite 11, Shannon Commercial Properties,
Information Age Park, Gort Road,
Ennis, Co. Clare



Client: DBFL

Project: The Boyne Greenway:
Drogheda to Mornington

Title: VP3 Migration Survey 19/05/21
Time: 09:30 to 10:30 Tide: Falling
Count Section: OZL03



Legend:

- Water Bird Activity Area
- ▲ Water Bird Count Subsite VPs
- Boyne Greenway Route
- Count Subsites

Activity Code:

(F) = Foraging
(R) = Roosting/Other

Species ID Code:

ET = Little Egret
MA = Mallard
SU = Shelduck

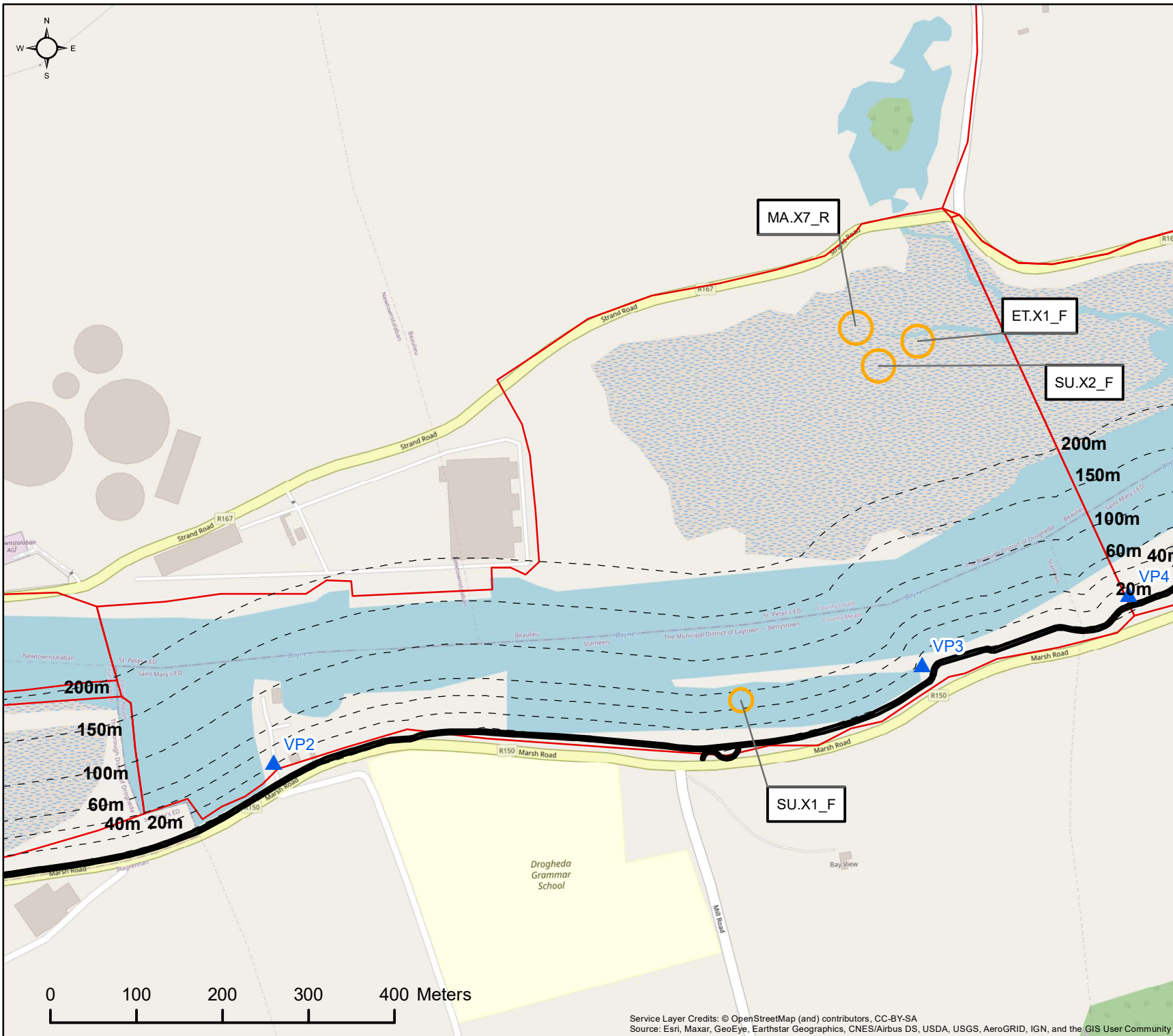
For illustrative purposes only. Map not to scale

COPYRIGHT ©
INIS Ecology
All rights reserved. No part of this work may be modified or reproduced or copied in any form or by any means - graphics, electronic or mechanical, including photocopying, recording, taping or information and retrieval system, or used for any purpose than its designed purpose, without written permission of INIS Environmental Consultants Ltd

Date:	Revision:	Drawn	Checked	Authorised
02/02/2022	1286-AG-06_03_05_03_003	POC	AC	HW
-	-	-	-	-

Inis
T: +353 (0) 65 689 2441
E: info@inisenv.ie
W: www.inisecology.com
W: www.inisenv.ie

INIS Ecology
Suite 11, Shannon Commercial Properties,
Information Age Park, Gort Road,
Ennis, Co. Clare



Client: DBFL

Project: The Boyne Greenway:
Drogheda to Mornington

Title: VP3 Migration Survey 19/05/21
Time: 10:30 to 11:30 Tide: Falling
Count Section: OZL03



Legend:

- Water Bird Activity Area
- Water Bird Count Subsite VPs
- Boyne Greenway Route
- Count Subsites

Activity Code:

(F) = Foraging
(R) = Roosting/Other

Species ID Code:

ET = Little Egret
MA = Mallard
SU = Shelduck

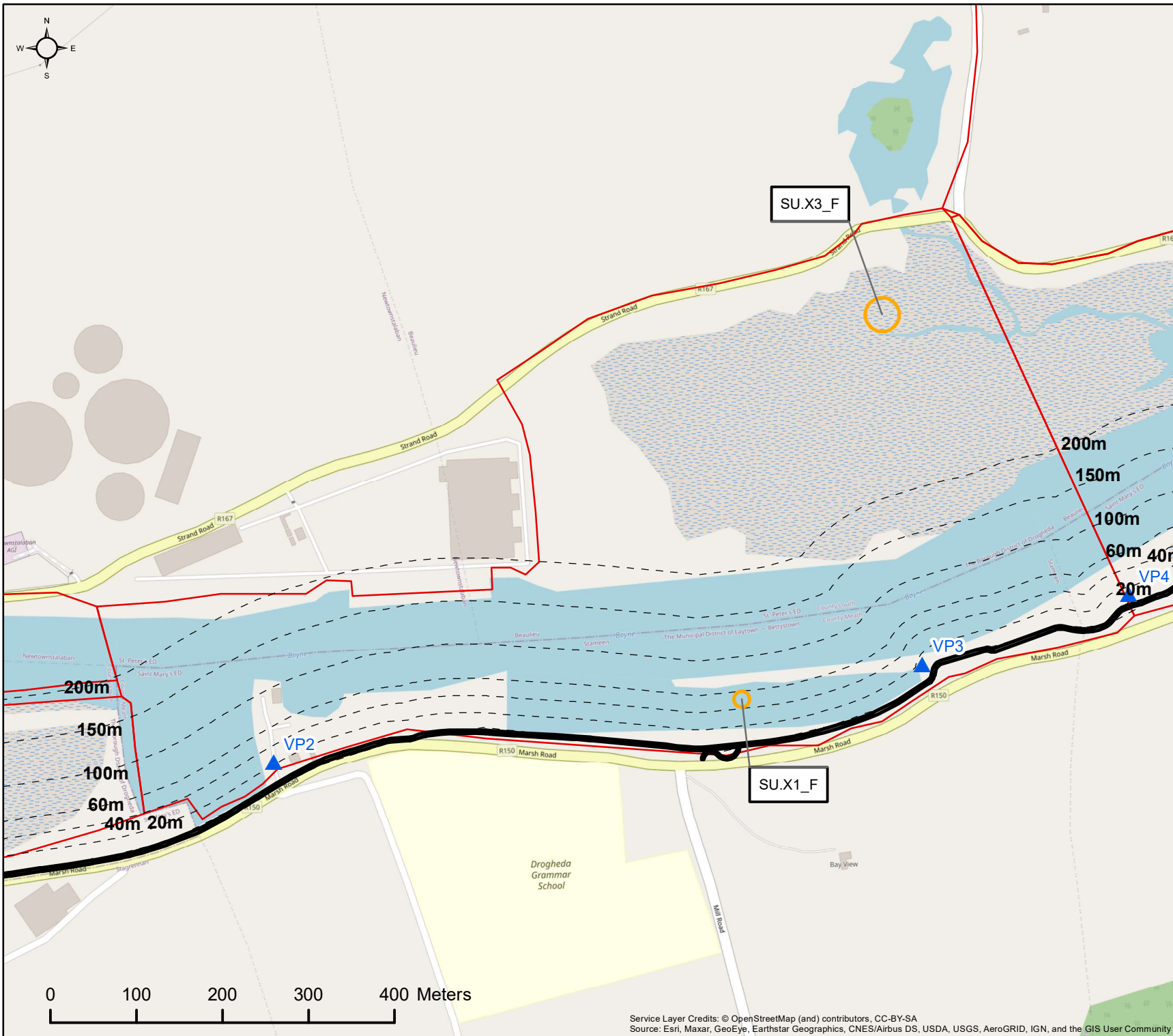
For illustrative purposes only. Map not to scale

COPYRIGHT ©
INIS Ecology
All rights reserved. No part of this work may be modified or reproduced or copied in any form or by any means - graphics, electronic or mechanical, including photocopying, recording, taping or information and retrieval system, or used for any purpose than its designed purpose, without written permission of INIS Environmental Consultants Ltd

Date:	Revision:	Drawn	Checked	Authorised
02/02/2022	1286-AG-06_03_05_03_004	POC	AC	HW
-	-	-	-	-

Inis
T: +353 (0) 65 689 2441
E: info@inisenv.ie
W: www.inisecology.com
W: www.inisenv.ie

INIS Ecology
Suite 11, Shannon Commercial Properties,
Information Age Park, Gort Road,
Ennis, Co. Clare



Client: DBFL

Project: The Boyne Greenway:
Drogheda to Mornington

Title: VP3 Migration Survey 19/05/21
Time: 11:30 to 12:30 Tide: Low
Count Section: OZL03



Legend:

- Water Bird Activity Area
- Water Bird Count Subsite VPs
- Boyne Greenway Route
- Count Subsites

Activity Code:

(F) = Foraging
(R) = Roosting/Other

Species ID Code:

SU = Shelduck

For illustrative purposes only. Map not to scale

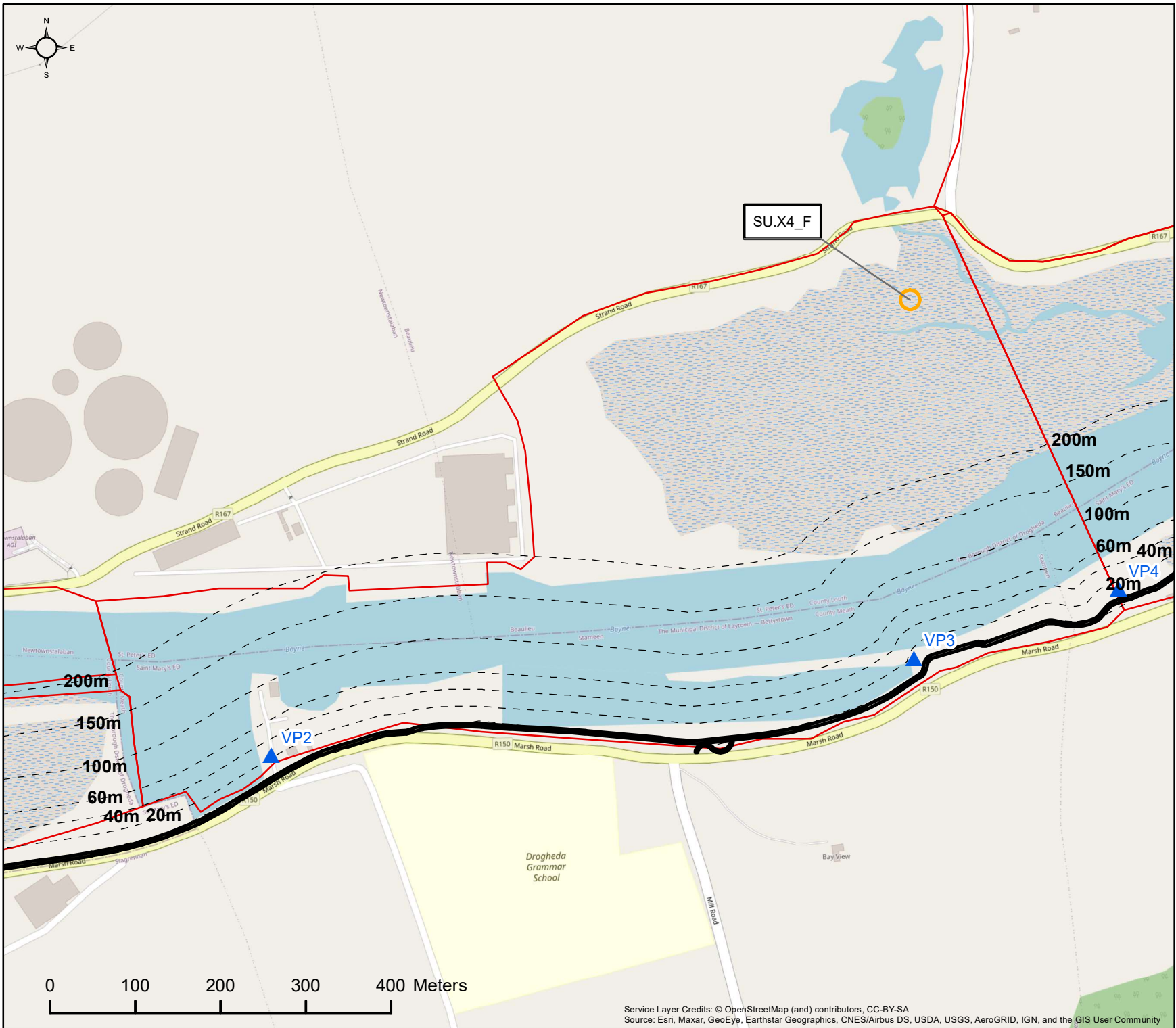
COPYRIGHT ©
INIS Ecology
All rights reserved. No part of this work may be modified or reproduced or copied in any form or by any means - graphics, electronic or mechanical, including photocopying, recording, taping or information and retrieval system, or used for any purpose than its designed purpose, without written permission of INIS Environmental Consultants Ltd

Date:	Revision:	Drawn	Checked	Authorised
02/02/2022	1286-AG-06_03_05_03_005	POC	AC	HW
-	-	-	-	-

Inis

T: +353 (0) 65 689 2441
E: info@inisenv.ie
W: www.inisecology.com
W: www.inisenv.ie

INIS Ecology
Suite 11, Shannon Commercial Properties,
Information Age Park, Gort Road,
Ennis, Co. Clare



Client: DBFL

Project: The Boyne Greenway:
Drogheda to Mornington

Title: VP3 Migration Survey 19/05/21
Time: 12:30 to 13:30 Tide: Rising
Count Section: OZL03



Legend:

- Water Bird Activity Area
- Water Bird Count Subsite VPs
- Boyne Greenway Route
- Count Subsites

Activity Code:

(F) = Foraging
(R) = Roosting/Other

Species ID Code:

SU = Shelduck

For illustrative purposes only. Map not to scale

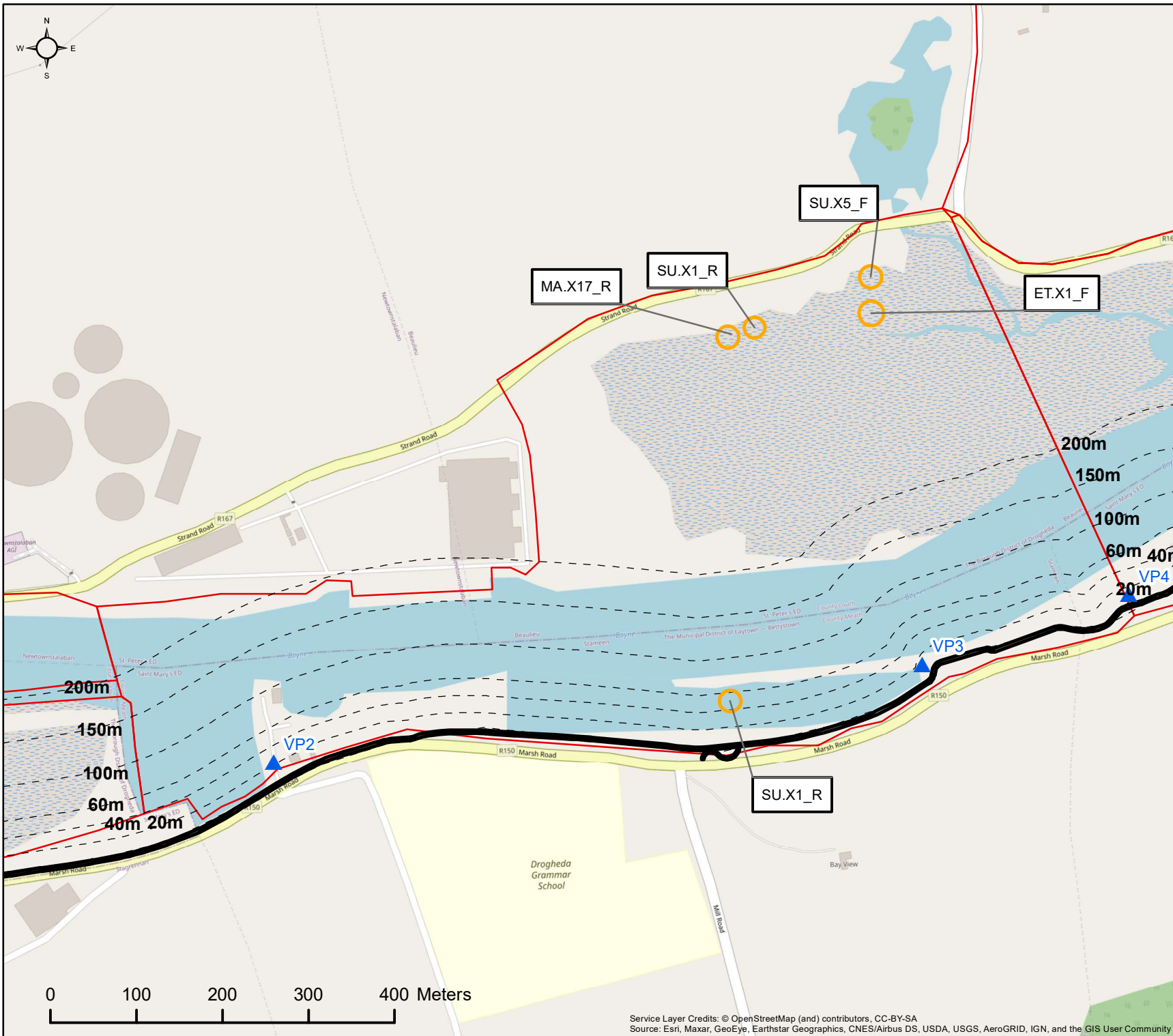
COPYRIGHT ©
INIS Ecology
All rights reserved. No part of this work may be modified or reproduced or copied in any form or by any means - graphics, electronic or mechanical, including photocopying, recording, taping or information and retrieval system, or used for any purpose than its designed purpose, without written permission of INIS Environmental Consultants Ltd

Date:	Revision:	Drawn	Checked	Authorised
02/02/2022	1286-AG-06_03_05_03_006	POC	AC	HW
-	-	-	-	-

Inis

T: +353 (0) 65 689 2441
E: info@inisenv.ie
W: www.inisecology.com
W: www.inisenv.ie

INIS Ecology
Suite 11, Shannon Commercial Properties,
Information Age Park, Gort Road,
Ennis, Co. Clare



Client: DBFL

Project: The Boyne Greenway:
Drogheda to Mornington

Title: VP3 Migration Survey 19/05/21
Time: 13:30 to 14:30 Tide: Rising
Count Section: OZL03



Legend:

- Water Bird Activity Area
- ▲ Water Bird Count Subsite VPs
- Boyne Greenway Route
- Count Subsites

Activity Code:

(F) = Foraging
(R) = Roosting/Other

Species ID Code:

ET = Little Egret
MA = Mallard
SU = Shelduck

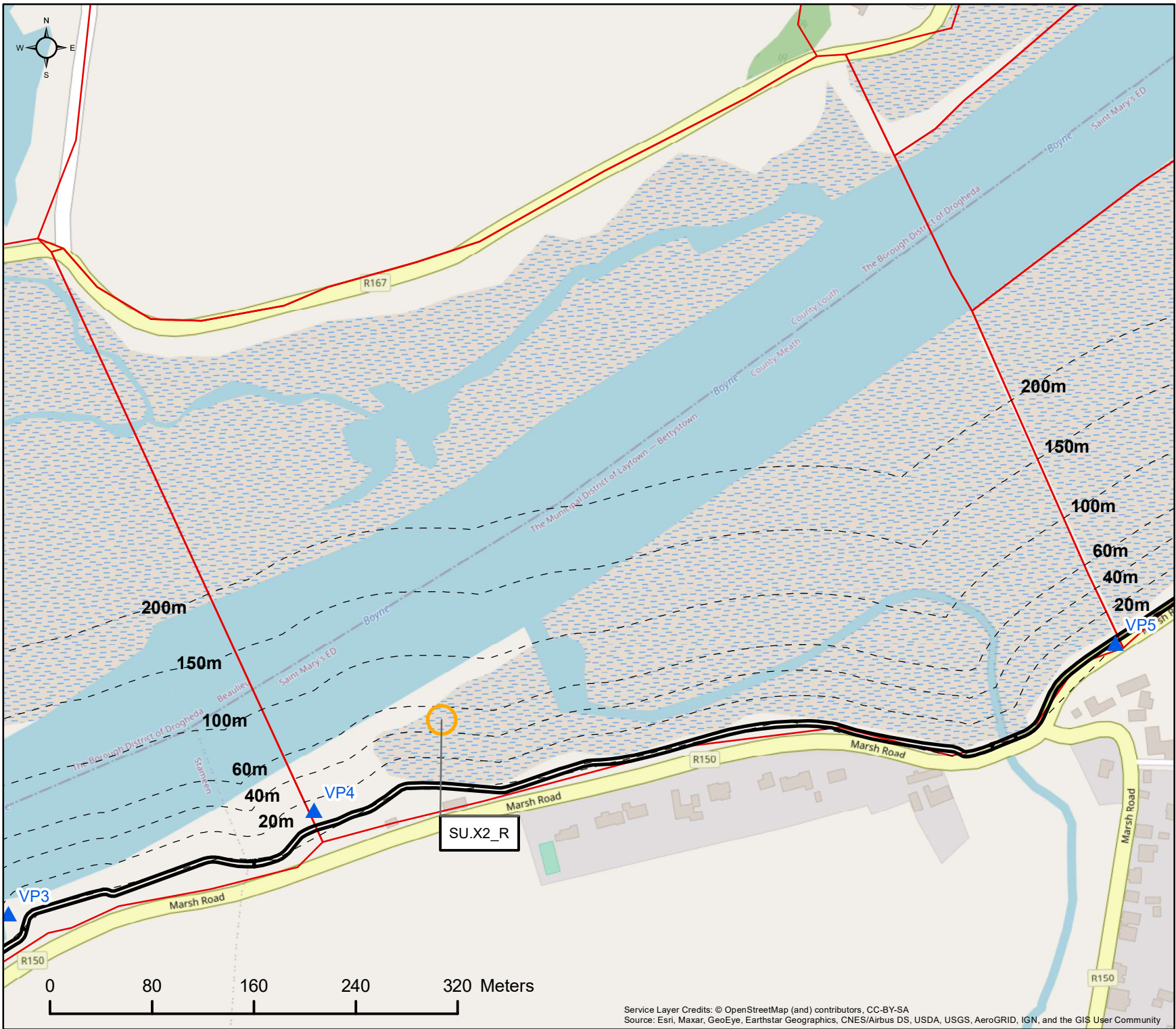
For illustrative purposes only. Map not to scale

COPYRIGHT ©
INIS Ecology
All rights reserved. No part of this work may be modified or reproduced or copied in any form or by any means - graphics, electronic or mechanical, including photocopying, recording, taping or information and retrieval system, or used for any purpose than its designed purpose, without written permission of INIS Environmental Consultants Ltd

Date:	Revision:	Drawn	Checked	Authorised
02/02/2022	1286-AG-06_03_05_03_007	POC	AC	HW
-	-	-	-	-

Inis
T: +353 (0) 65 689 2441
E: info@inisenv.ie
W: www.inisecology.com
W: www.inisenv.ie

INIS Ecology
Suite 11, Shannon Commercial Properties,
Information Age Park, Gort Road,
Ennis, Co. Clare



Client: DBFL

Project: The Boyne Greenway:
Drogheda to Mornington

Title: VP4 Migration Survey 21/05/21
Time: 10:11 to 10:41 Tide: Falling
Count Section: OZL05



Legend:

- Water Bird Activity Area
- ▲ Water Bird Count Subsite VPs
- Count Subsites
- Boyne Greenway Route

Activity Code:

(F) = Foraging
(R) = Roosting/Other

Species ID Code:

SU = Shelduck

For illustrative purposes only. Map not to scale

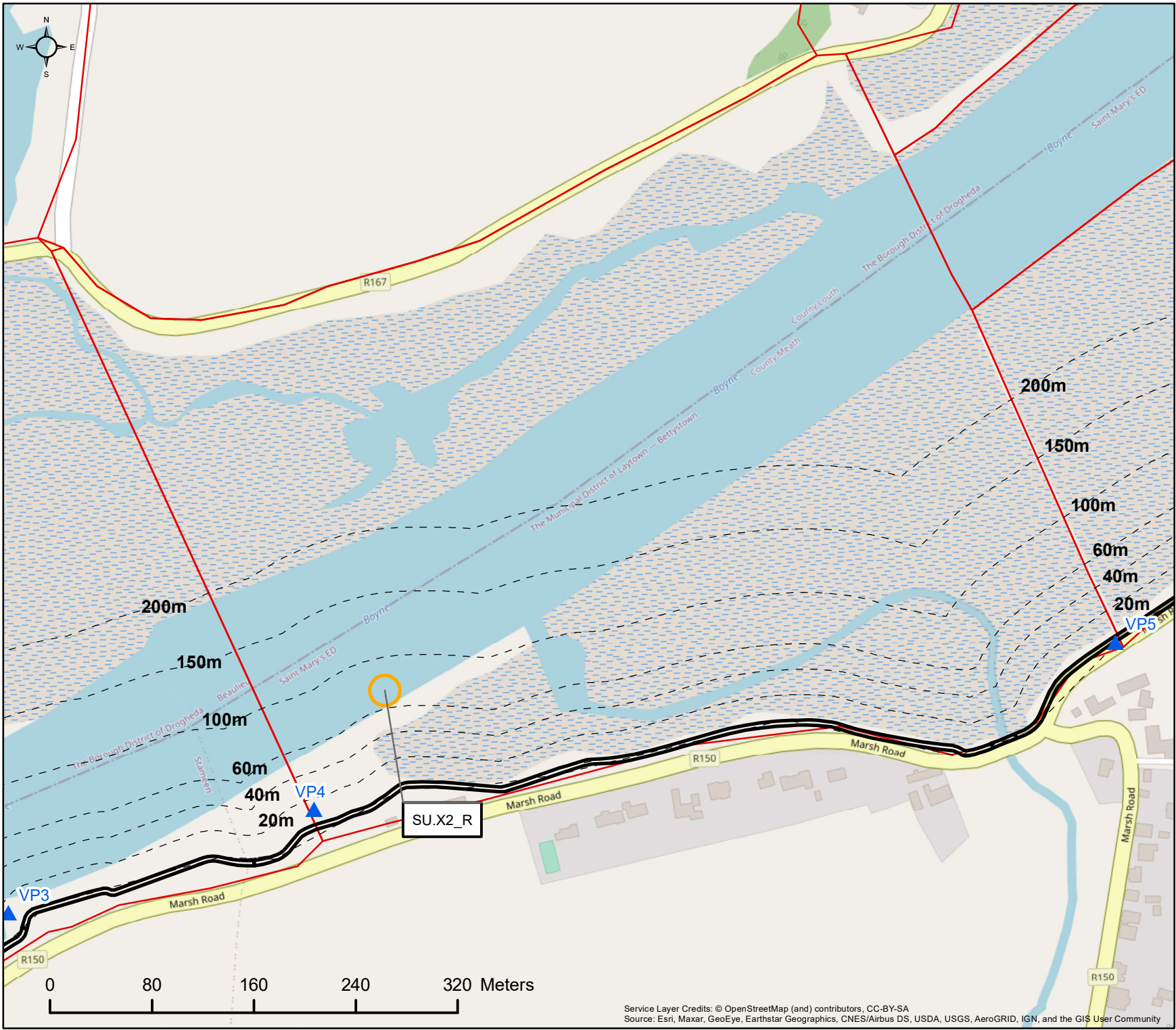
COPYRIGHT ©
INIS Ecology
All rights reserved. No part of this work may be modified or reproduced or copied in any form or by any means - graphics, electronic or mechanical, including photocopying, recording, taping or information and retrieval system, or used for any purpose than its designed purpose, without written permission of INIS Environmental Consultants Ltd

Date:	Revision:	Drawn	Checked	Authorised
02/02/2022	1286-AG-06_03_04_04_001	POC	AC	HW
-	-	-	-	-

Inis

T: +353 (0) 65 689 2441
E: info@inisenv.ie
W: www.inisecology.com
W: www.inisenv.ie

INIS Ecology
Suite 11, Shannon Commercial Properties,
Information Age Park, Gort Road,
Ennis, Co. Clare



Client: DBFL

Project: The Boyne Greenway:
Drogheda to Mornington

Title: VP4 Migration Survey 21/05/21
Time: 10:41 to 11:41 Tide: Falling
Count Section: OZL05



Legend:

- Water Bird Activity Area
- Water Bird Count Subsite VPs
- Count Subsites
- Boyne Greenway Route

Activity Code:

(F) = Foraging
(R) = Roosting/Other

Species ID Code:

SU = Shelduck

For illustrative purposes only. Map not to scale

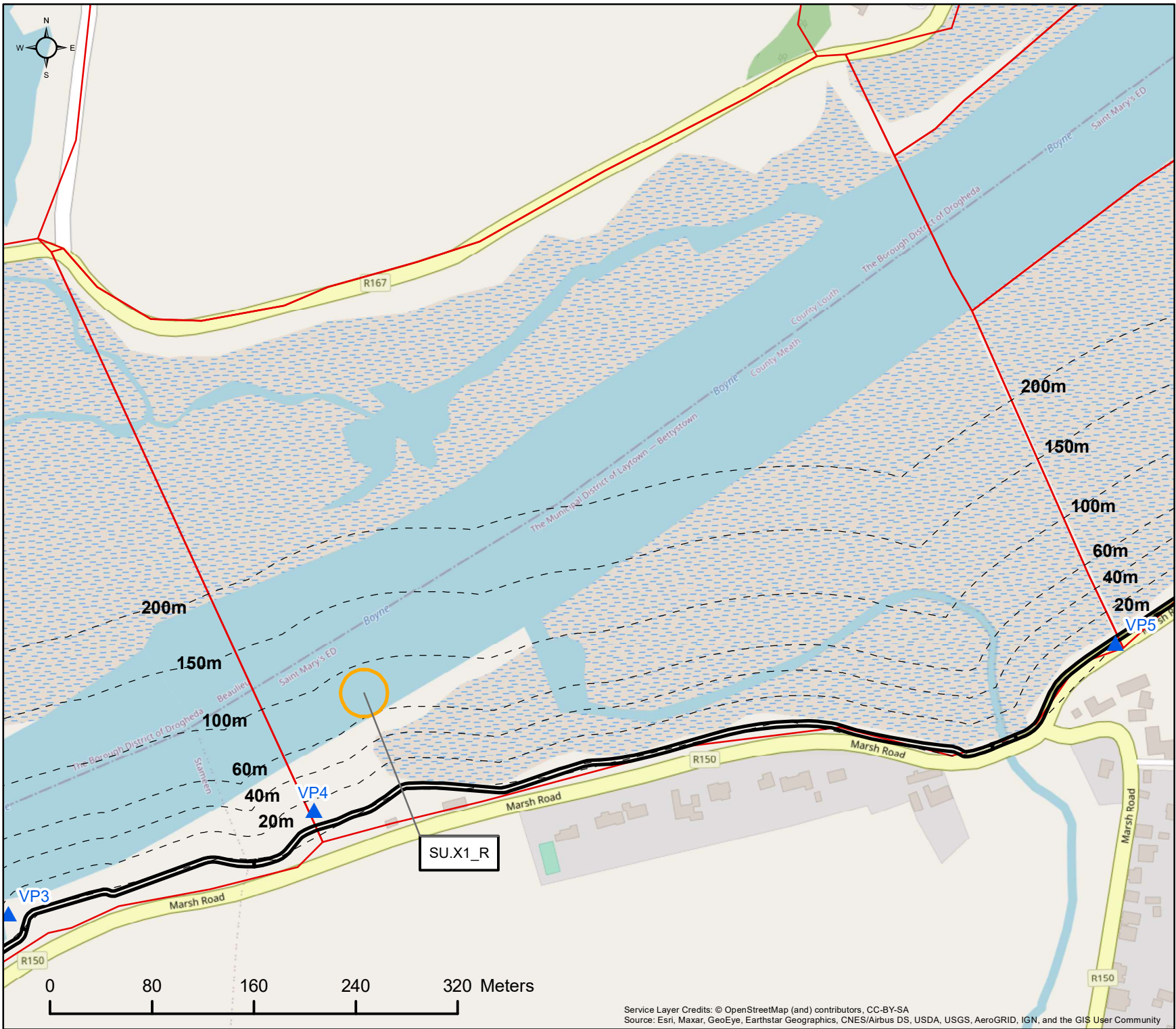
COPYRIGHT ©
INIS Ecology
All rights reserved. No part of this work may be modified or reproduced or copied in any form or by any means - graphics, electronic or mechanical, including photocopying, recording, taping or information and retrieval system, or used for any purpose than its designed purpose, without written permission of INIS Environmental Consultants Ltd

Date:	Revision:	Drawn	Checked	Authorised
02/02/2022	1286-AG-06_03_05_04_002	POC	AC	HW
-	-	-	-	-

Inis

T: +353 (0) 65 689 2441
E: info@inisenv.ie
W: www.inisecology.com
W: www.inisenv.ie

INIS Ecology
Suite 11, Shannon Commercial Properties,
Information Age Park, Gort Road,
Ennis, Co. Clare



Client: DBFL

Project: The Boyne Greenway:
Drogheda to Mornington

Title: VP4 Migration Survey 21/05/21
Time: 11:41 to 12:41 Tide: Falling
Count Section: OZL05



Legend:

- Water Bird Activity Area
- ▲ Water Bird Count Subsite VPs
- Count Subsites
- Boyne Greenway Route

Activity Code:

(F) = Foraging
(R) = Roosting/Other

Species ID Code:

SU = Shelduck

For illustrative purposes only. Map not to scale

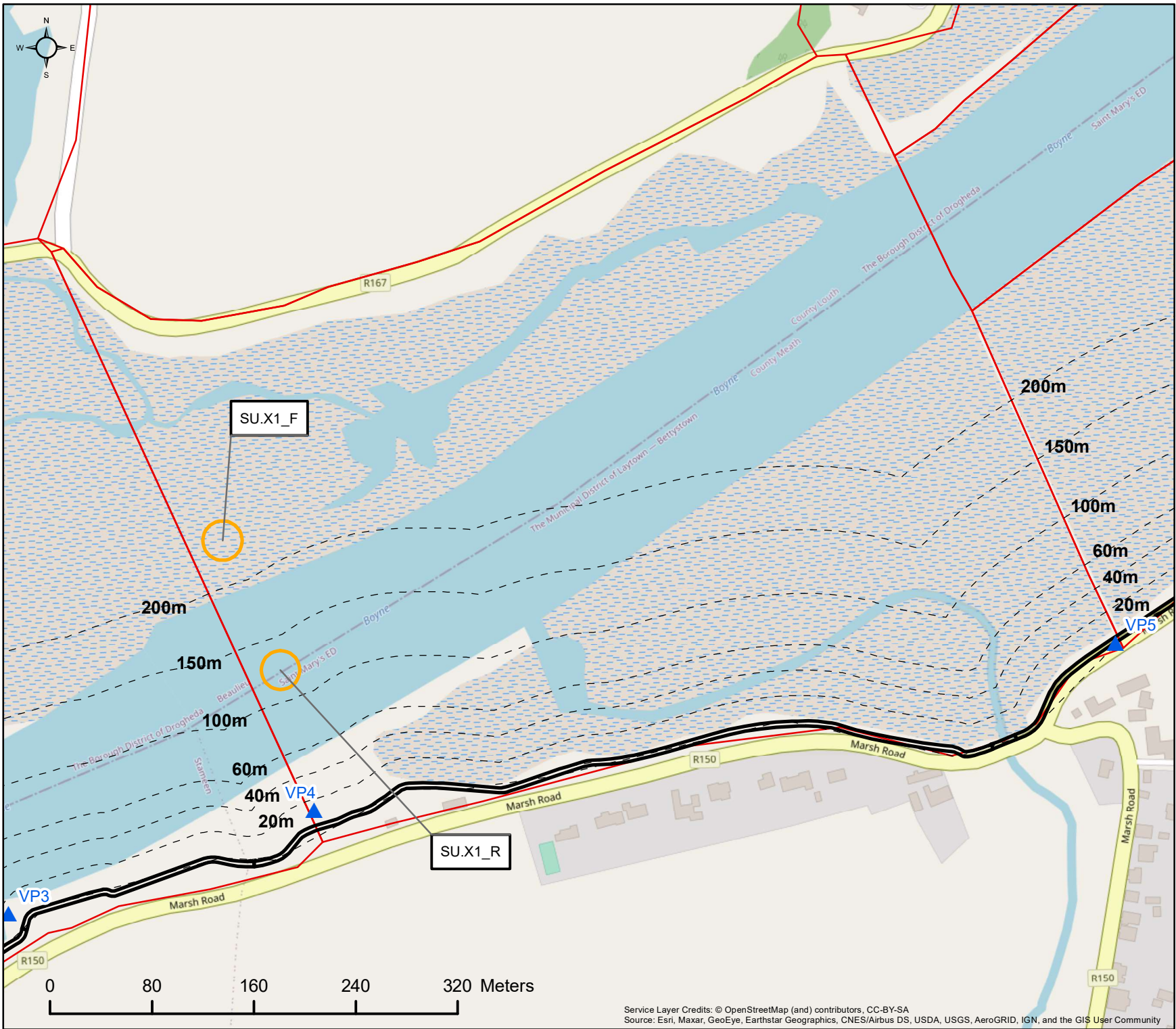
COPYRIGHT ©
INIS Ecology
All rights reserved. No part of this work may be modified or reproduced or copied in any form or by any means - graphics, electronic or mechanical, including photocopying, recording, taping or information and retrieval system, or used for any purpose than its designed purpose, without written permission of INIS Environmental Consultants Ltd

Date:	Revision:	Drawn	Checked	Authorised
02/02/2022	1286-AG-06_03_05_04_003	POC	AC	HW
-	-	-	-	-

Inis

T: +353 (0) 65 689 2441
E: info@inisenv.ie
W: www.inisecology.com
W: www.inisenv.ie

INIS Ecology
Suite 11, Shannon Commercial Properties,
Information Age Park, Gort Road,
Ennis, Co. Clare



Client: DBFL

Project: The Boyne Greenway:
Drogheda to Mornington

Title: VP4 Migration Survey 21/05/21
Time: 12:41 to 13:41 Tide: Falling
Count Section: OZL05



Legend:

- Water Bird Activity Area
- ▲ Water Bird Count Subsite VPs
- Count Subsites
- Boyne Greenway Route

Activity Code:

(F) = Foraging
(R) = Roosting/Other

Species ID Code:

SU = Shelduck

For illustrative purposes only. Map not to scale

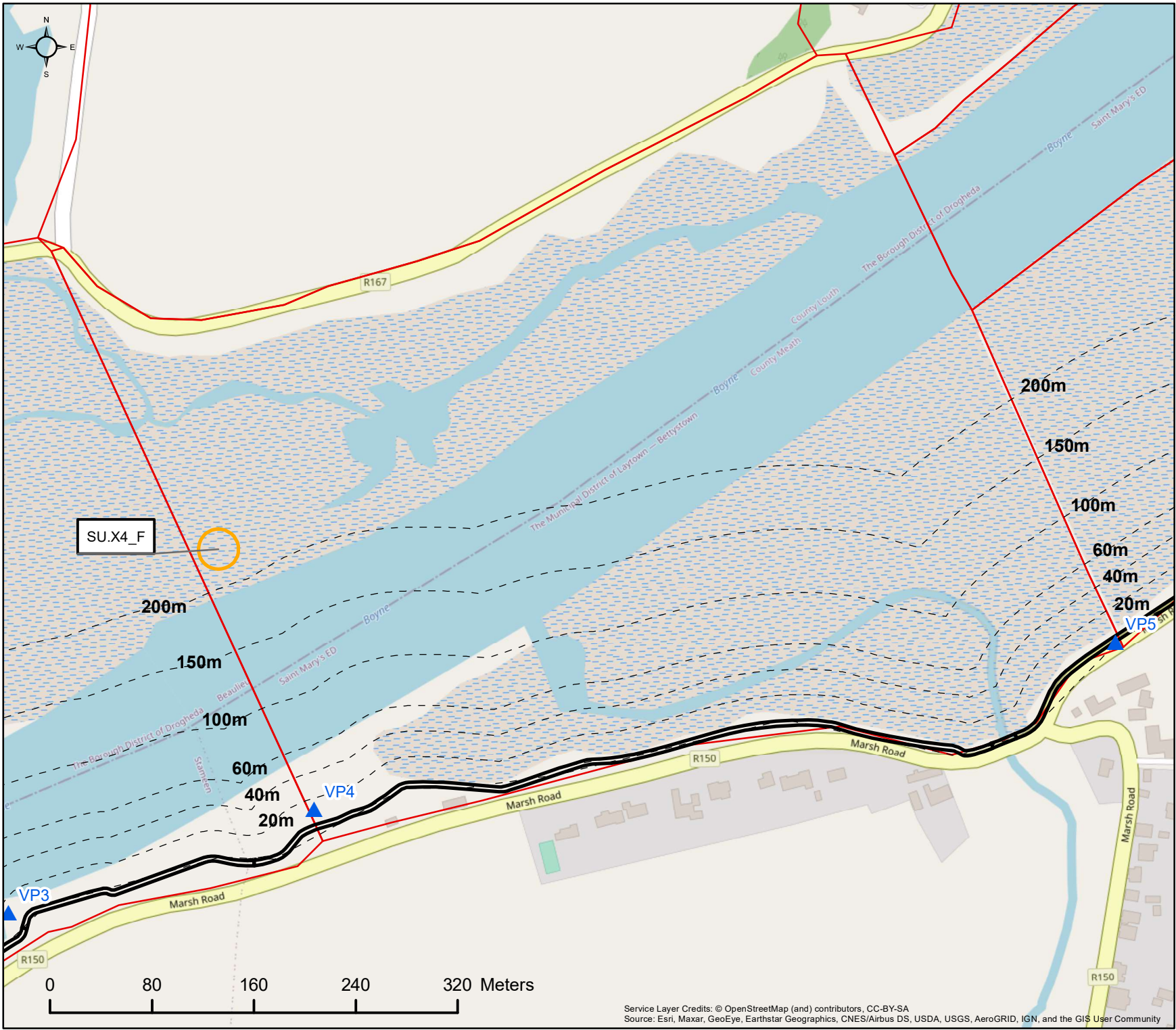
COPYRIGHT ©
INIS Ecology
All rights reserved. No part of this work may be modified or reproduced or copied in any form or by any means - graphics, electronic or mechanical, including photocopying, recording, taping or information and retrieval system, or used for any purpose than its designed purpose, without written permission of INIS Environmental Consultants Ltd

Date:	Revision:	Drawn	Checked	Authorised
02/02/2022	1286-AG-06_03_05_04_004	POC	AC	HW
-	-	-	-	-

Inis

T: +353 (0) 65 689 2441
E: info@inisenv.ie
W: www.inisecology.com
W: www.inisenv.ie

INIS Ecology
Suite 11, Shannon Commercial Properties,
Information Age Park, Gort Road,
Ennis, Co. Clare



Client: DBFL

Project: The Boyne Greenway:
Drogheda to Mornington

Title: VP4 Migration Survey 21/05/21
Time: 13:41 to 14:41 Tide: Low
Count Section: OZL05



Legend:

- Water Bird Activity Area
- ▲ Water Bird Count Subsite VPs
- Count Subsites
- Boyne Greenway Route

Activity Code:

(F) = Foraging
(R) = Roosting/Other

Species ID Code:

SU = Shelduck

For illustrative purposes only. Map not to scale

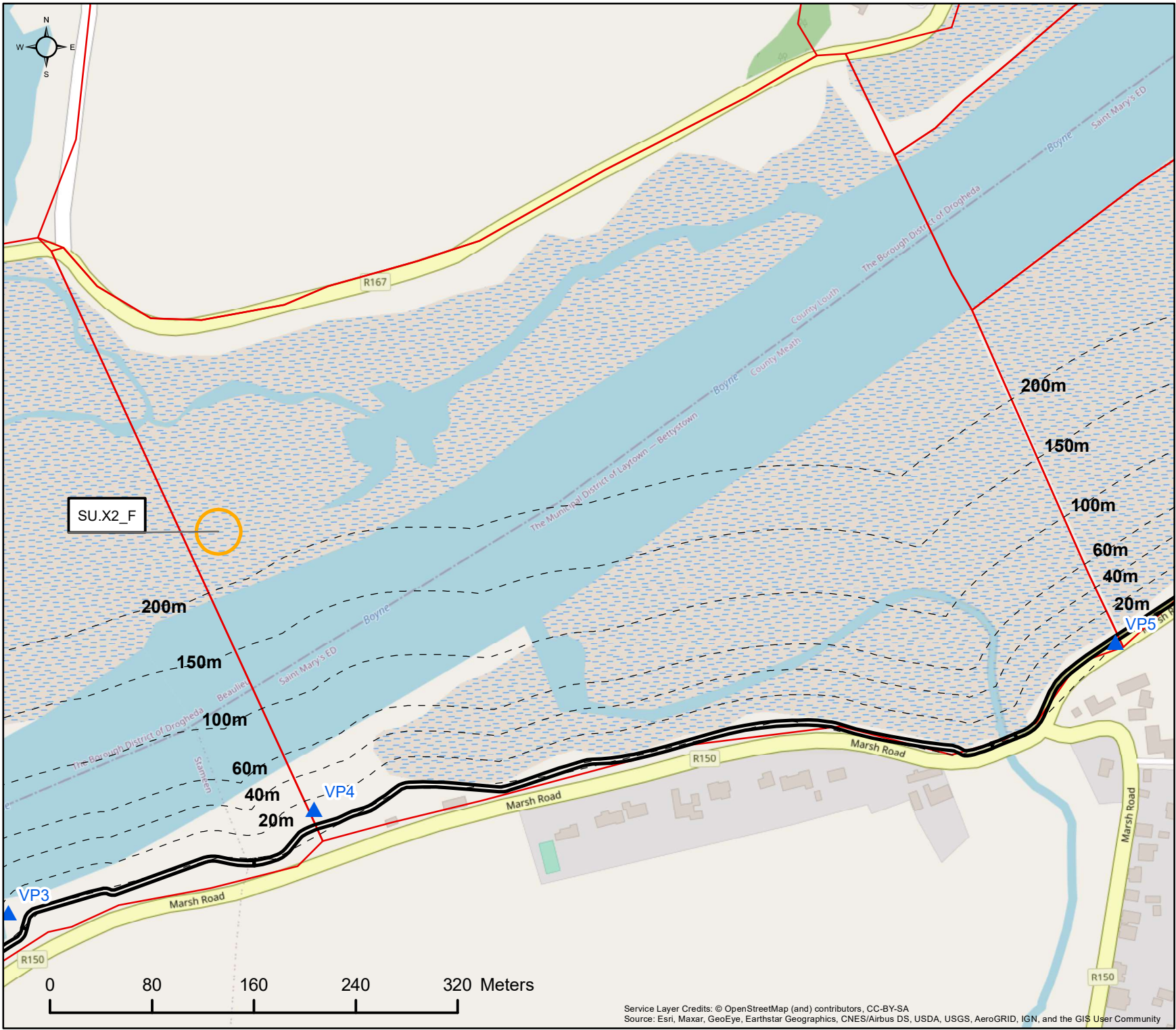
COPYRIGHT ©
INIS Ecology
All rights reserved. No part of this work may be modified or reproduced or copied in any form or by any means - graphics, electronic or mechanical, including photocopying, recording, taping or information and retrieval system, or used for any purpose than its designed purpose, without written permission of INIS Environmental Consultants Ltd

Date:	Revision:	Drawn	Checked	Authorised
02/02/2022	1286-AG-06_03_05_04_005	POC	AC	HW
-	-	-	-	-

Inis

T: +353 (0) 65 689 2441
E: info@inisenv.ie
W: www.inisecology.com
W: www.inisenv.ie

INIS Ecology
Suite 11, Shannon Commercial Properties,
Information Age Park, Gort Road,
Ennis, Co. Clare



Client: DBFL

Project: The Boyne Greenway:
Drogheda to Mornington

Title: VP4 Migration Survey 21/05/21
Time: 14:41 to 15:41 Tide: Rising
Count Section: OZL05



Legend:

- Water Bird Activity Area
- ▲ Water Bird Count Subsite VPs
- Count Subsites
- Boyne Greenway Route

Activity Code:

(F) = Foraging
(R) = Roosting/Other

Species ID Code:

SU = Shelduck

For illustrative purposes only. Map not to scale

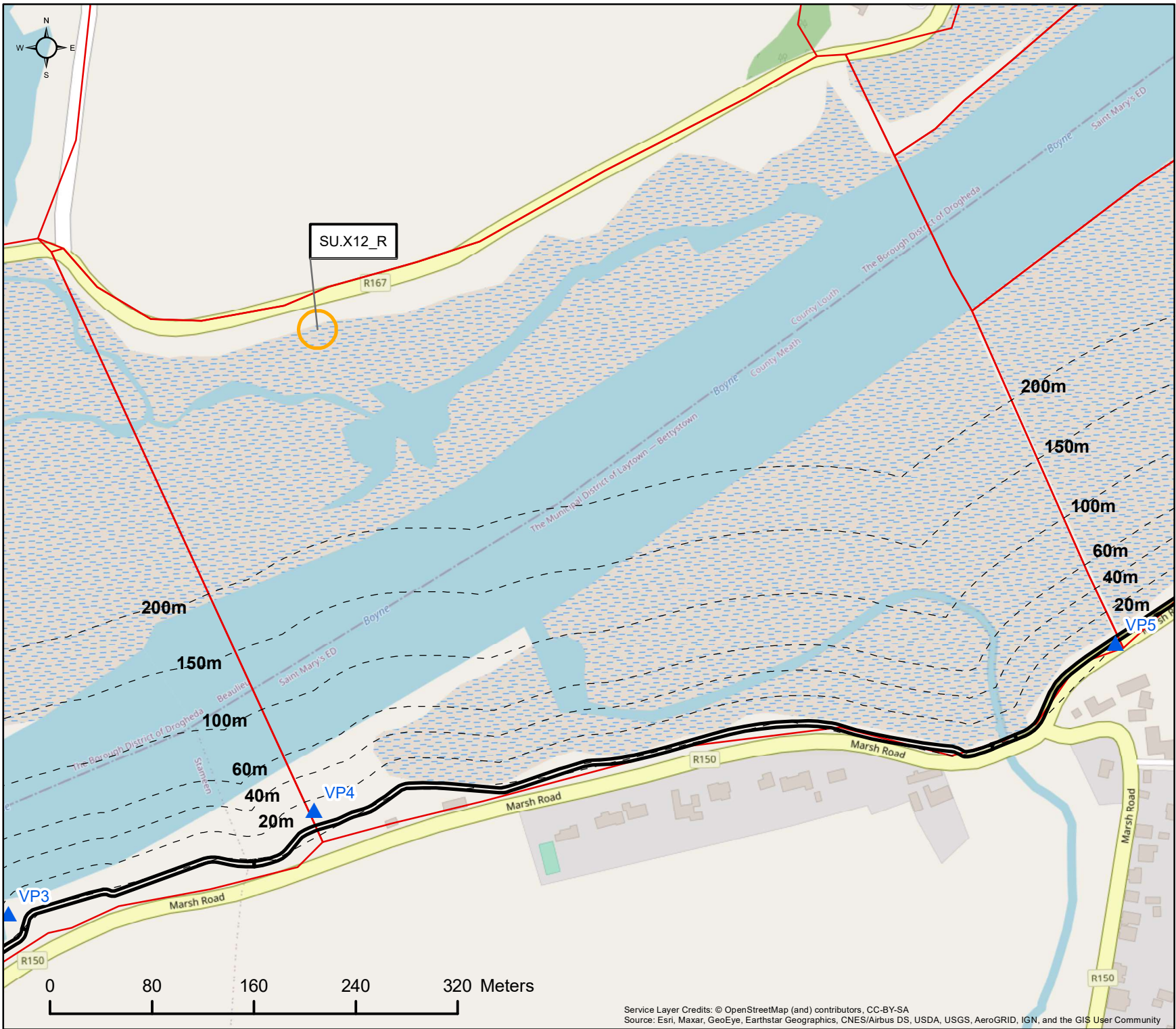
COPYRIGHT ©
INIS Ecology
All rights reserved. No part of this work may be modified or reproduced or copied in any form or by any means - graphics, electronic or mechanical, including photocopying, recording, taping or information and retrieval system, or used for any purpose than its designed purpose, without written permission of INIS Environmental Consultants Ltd

Date:	Revision:	Drawn	Checked	Authorised
02/02/2022	1286-AG-06_03_05_04_006	POC	AC	HW
-	-	-	-	-

Inis

T: +353 (0) 65 689 2441
E: info@inisenv.ie
W: www.inisecology.com
W: www.inisenv.ie

INIS Ecology
Suite 11, Shannon Commercial Properties,
Information Age Park, Gort Road,
Ennis, Co. Clare



Client: DBFL

Project: The Boyne Greenway:
Drogheda to Mornington

Title: VP4 Migration Survey 21/05/21
Time: 15:41 to 16:41 Tide: Rising
Count Section: OZL05



Legend:

- Water Bird Activity Area
- Water Bird Count Subsite VPs
- Count Subsites
- Boyne Greenway Route

Activity Code:

(F) = Foraging
(R) = Roosting/Other

Species ID Code:

SU = Shelduck

For illustrative purposes only. Map not to scale

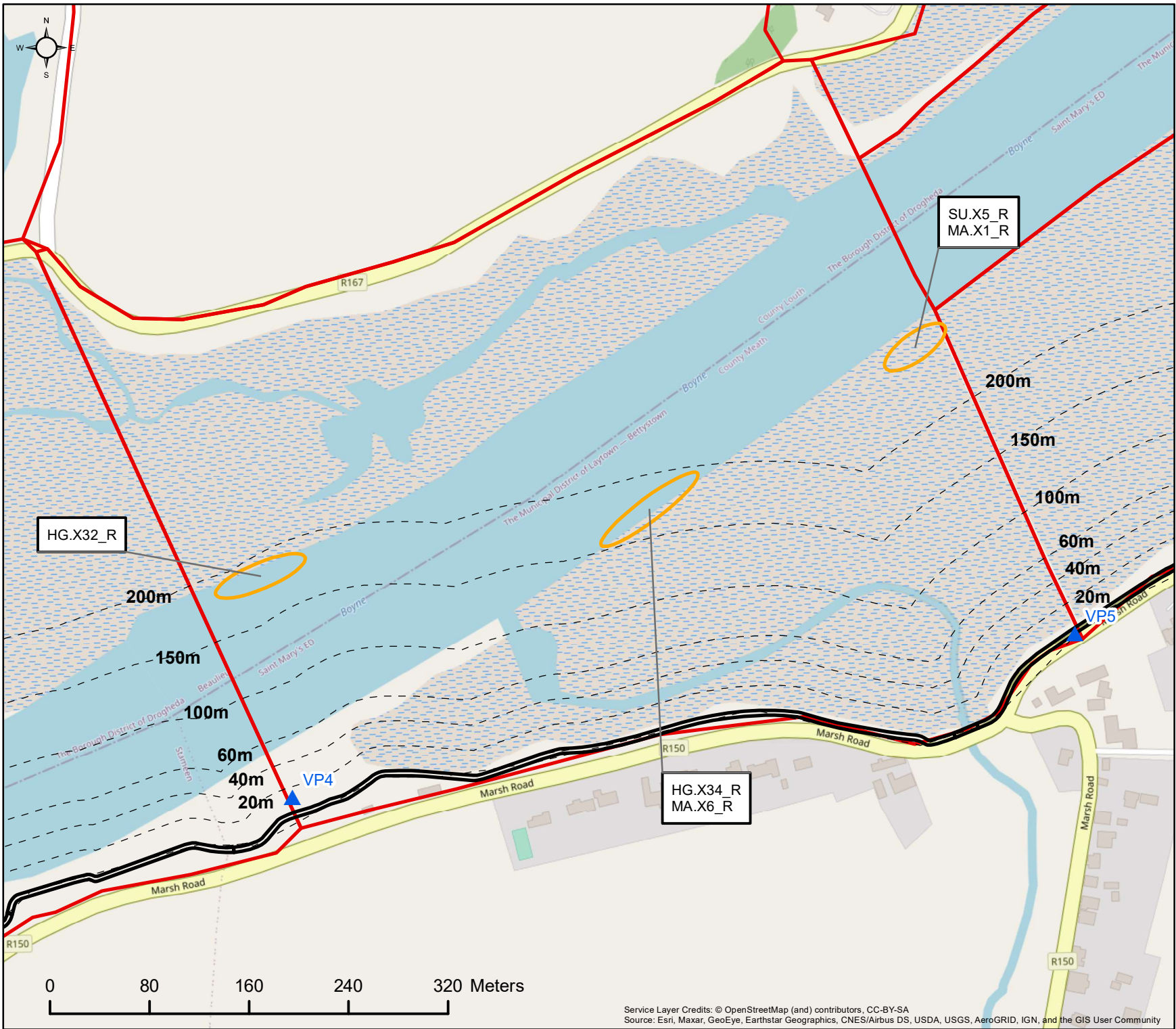
COPYRIGHT ©
INIS Ecology
All rights reserved. No part of this work may be modified or reproduced or copied in any form or by any means - graphics, electronic or mechanical, including photocopying, recording, taping or information and retrieval system, or used for any purpose than its designed purpose, without written permission of INIS Environmental Consultants Ltd

Date:	Revision:	Drawn	Checked	Authorised
02/02/2022	1286-AG-06_03_05_04_007	POC	AC	HW
-	-	-	-	-

Inis

T: +353 (0) 65 689 2441
E: info@inisenv.ie
W: www.inisecology.com
W: www.inisenv.ie

INIS Ecology
Suite 11, Shannon Commercial Properties,
Information Age Park, Gort Road,
Ennis, Co. Clare



Client: DBFL

Project: The Boyne Greenway:
Drogheda to Mornington

Title: VP5 Migration Survey 24/05/21
Time: 13:00 to 13:20 Tide: Falling
Count Section: OZL05.



Legend:

- Water Bird Activity Area
- ▲ Water Bird Count Subsite VPs
- Count Subsites
- Boyne Greenway Route

Activity Code:

(F) = Foraging
(R) = Roosting/Other

Species ID Code:

HG = Herring Gull
MA = Mallard
SU = Shelduck

For illustrative purposes only. Map not to scale

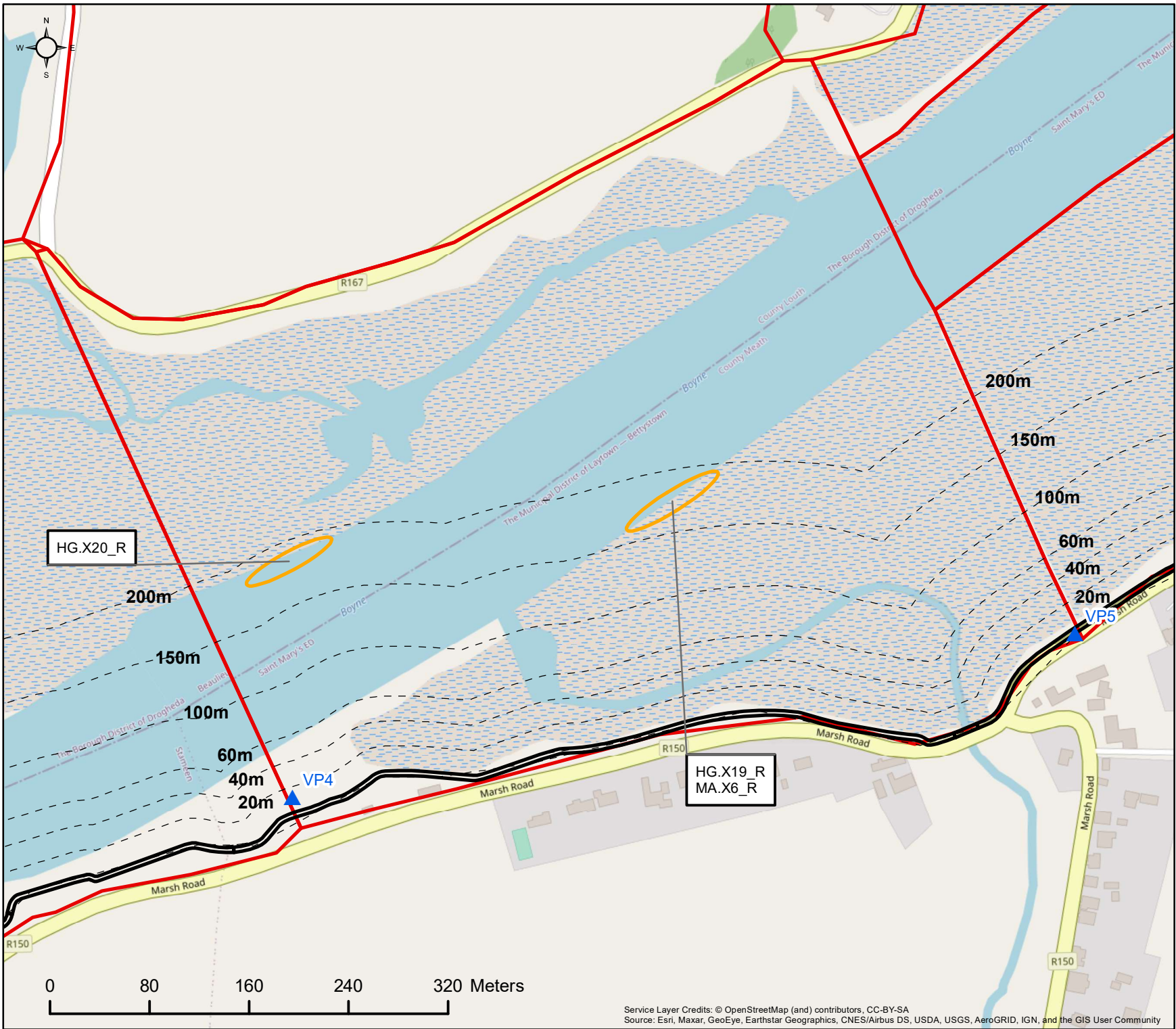
COPYRIGHT ©
INIS Ecology
All rights reserved. No part of this work may be modified or reproduced or copied in any form or by any means - graphics, electronic or mechanical, including photocopying, recording, taping or information and retrieval system, or used for any purpose than its designed purpose, without written permission of INIS Environmental Consultants Ltd

Date:	Revision:	Drawn	Checked	Authorised
02/02/2022	1286-AG-06_03_03_05_001	POC	AC	HW
-	-	-	-	-

Inis

T: +353 (0) 65 689 2441
E: info@inisenv.ie
W: www.inisecology.com
W: www.inisenv.ie

INIS Ecology
Suite 11, Shannon Commercial Properties,
Information Age Park, Gort Road,
Ennis, Co. Clare



Client: DBFL

Project: The Boyne Greenway:
Drogheda to Mornington

Title: VP5 Migration Survey 24/05/21
Time: 13:23 to 13:45 Tide: Falling
Count Section: OZL05.



Legend:

- Water Bird Activity Area
- Water Bird Count Subsite VPs
- Count Subsites
- Boyne Greenway Route

Activity Code:

(F) = Foraging
(R) = Roosting/Other

Species ID Code:

HG = Herring Gull
MA = Mallard

For illustrative purposes only. Map not to scale

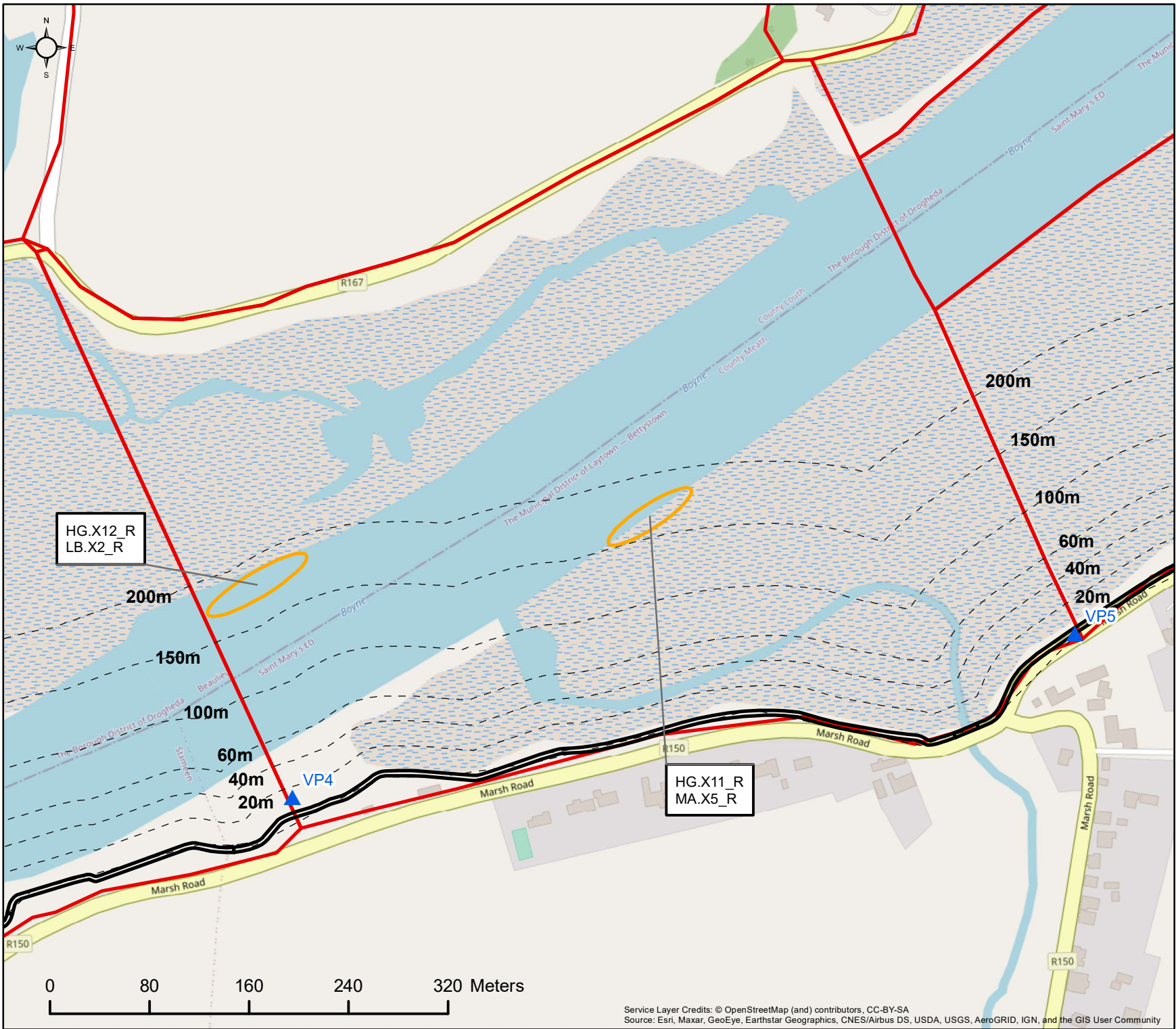
COPYRIGHT ©
INIS Ecology
All rights reserved. No part of this work may be modified or reproduced or copied in any form or by any means - graphics, electronic or mechanical, including photocopying, recording, taping or information and retrieval system, or used for any purpose than its designed purpose, without written permission of INIS Environmental Consultants Ltd

Date:	Revision:	Drawn	Checked	Authorised
02/02/2022	1286-AG-06_03_05_05_002	POC	AC	HW
-	-	-	-	-

Inis

T: +353 (0) 65 689 2441
E: info@inisenv.ie
W: www.inisecology.com
W: www.inisenv.ie

INIS Ecology
Suite 11, Shannon Commercial Properties,
Information Age Park, Gort Road,
Ennis, Co. Clare



Client: DBFL

Project: The Boyne Greenway:
Drogheda to Mornington

Title: VP5 Migration Survey 24/05/21
Time: 14:23 to 14:40 Tide: Falling
Count Section: OZL05.



Legend:

- Water Bird Activity Area
- ▲ Water Bird Count Subsite VPs
- Count Subsites
- Boyne Greenway Route

Activity Code:

(F) = Foraging
(R) = Roosting/Other

Species ID Code:

HG = Herring Gull
LB = Lesser Black-backed Gull
MA = Mallard

For illustrative purposes only. Map not to scale

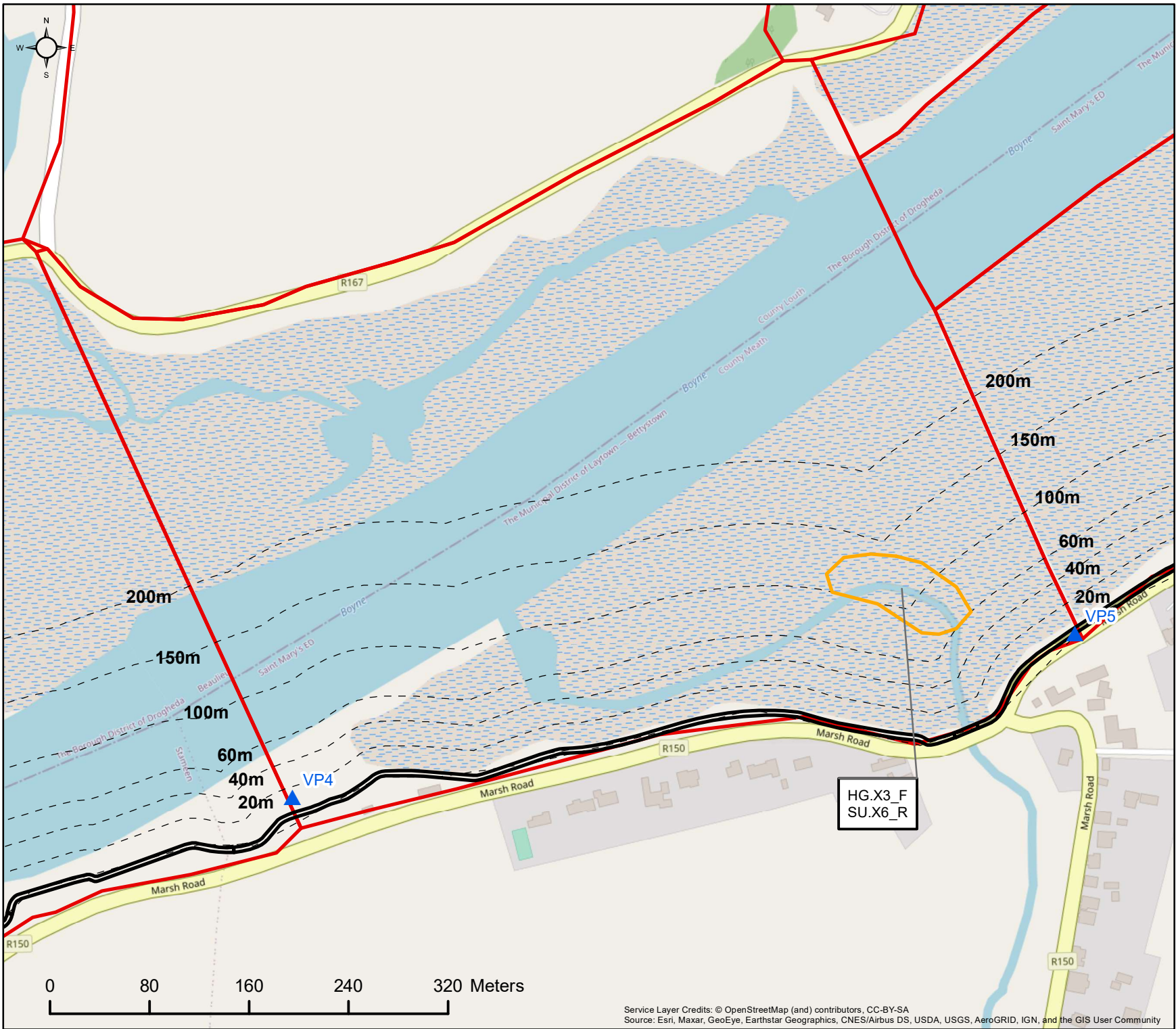
COPYRIGHT ©
INIS Ecology
All rights reserved. No part of this work may be modified or reproduced or copied in any form or by any means - graphics, electronic or mechanical, including photocopying, recording, taping or information and retrieval system, or used for any purpose than its designed purpose, without written permission of INIS Environmental Consultants Ltd

Date:	Revision:	Drawn	Checked	Authorised
02/02/2022	1286-AG-06_03_05_05_003	POC	AC	HW
-	-	-	-	-

Inis

T: +353 (0) 65 689 2441
E: info@inisenv.ie
W: www.inisecology.com
W: www.inisenv.ie

INIS Ecology
Suite 11, Shannon Commercial Properties,
Information Age Park, Gort Road,
Ennis, Co. Clare



Client: DBFL

Project: The Boyne Greenway:
Drogheda to Mornington

Title: VP5 Migration Survey 24/05/21
Time: 15:23 to 15:40 Tide: Falling
Count Section: OZL05.



Legend:

- Water Bird Activity Area
- ▲ Water Bird Count Subsite VPs
- Count Subsites
- Boyne Greenway Route

Activity Code:

(F) = Foraging
(R) = Roosting/Other

Species ID Code:

HG = Herring Gull
SU = Shelduck

For illustrative purposes only. Map not to scale

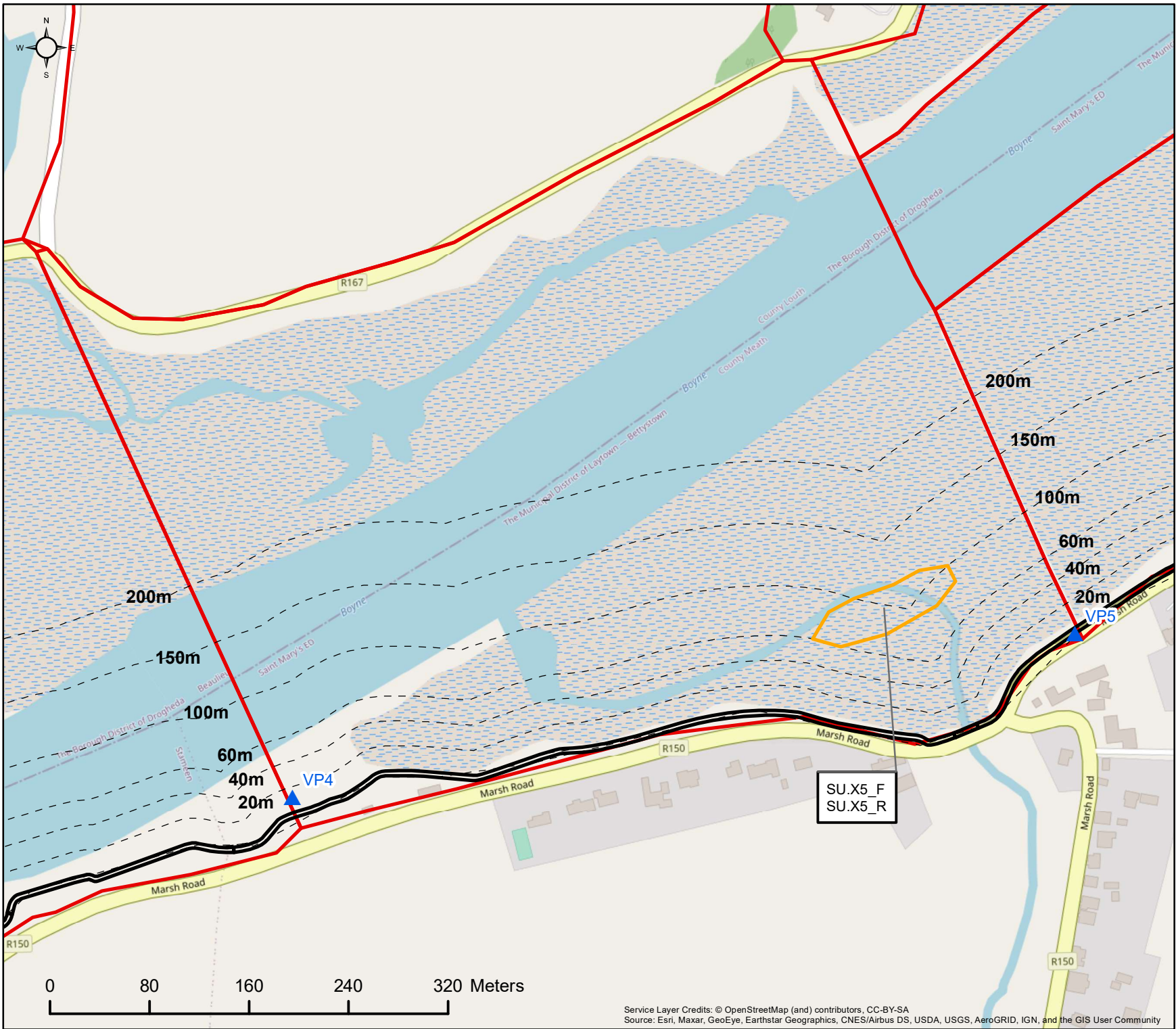
COPYRIGHT ©
INIS Ecology
All rights reserved. No part of this work may be modified or reproduced or copied in any form or by any means - graphics, electronic or mechanical, including photocopying, recording, taping or information and retrieval system, or used for any purpose than its designed purpose, without written permission of INIS Environmental Consultants Ltd

Date:	Revision:	Drawn	Checked	Authorised
02/02/2022	1286-AG-06_03_05_05_004	POC	AC	HW
-	-	-	-	-

Inis

T: +353 (0) 65 689 2441
E: info@inisenv.ie
W: www.inisecology.com
W: www.inisenv.ie

INIS Ecology
Suite 11, Shannon Commercial Properties,
Information Age Park, Gort Road,
Ennis, Co. Clare



Client: DBFL

Project: The Boyne Greenway:
Drogheda to Mornington

Title: VP5 Migration Survey 24/05/21
Time: 16:23 to 16:40 Tide: Low
Count Section: OZL05.



Legend:

- Water Bird Activity Area
- Water Bird Count Subsite VPs
- Count Subsites
- Boyne Greenway Route

Activity Code:

(F) = Foraging
(R) = Roosting/Other

Species ID Code:

SU = Shelduck

For illustrative purposes only. Map not to scale

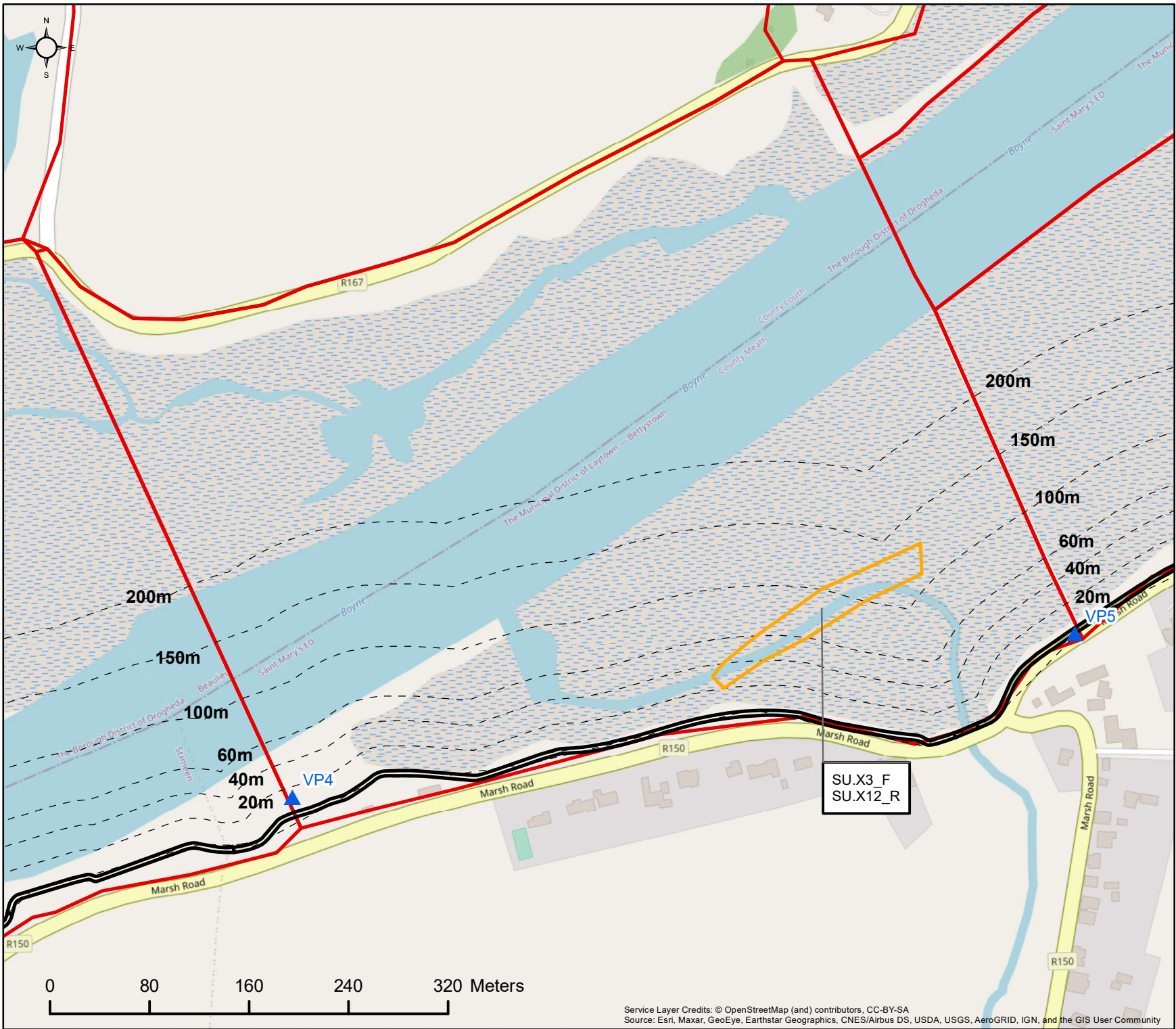
COPYRIGHT ©
INIS Ecology
All rights reserved. No part of this work may be modified or reproduced or copied in any form or by any means - graphics, electronic or mechanical, including photocopying, recording, taping or information and retrieval system, or used for any purpose than its designed purpose, without written permission of INIS Environmental Consultants Ltd

Date:	Revision:	Drawn	Checked	Authorised
02/02/2022	1286-AG-06_03_05_05_005	POC	AC	HW
-	-	-	-	-

Inis

T: +353 (0) 65 689 2441
E: info@inisenv.ie
W: www.inisecology.com
W: www.inisenv.ie

INIS Ecology
Suite 11, Shannon Commercial Properties,
Information Age Park, Gort Road,
Ennis, Co. Clare



Client: DBFL

Project: The Boyne Greenway:
Drogheda to Mornington

Title: VP5 Migration Survey 24/05/21
Time: 17:23 to 17:40 Tide: Rising
Count Section: OZL05.



Legend:

- Water Bird Activity Area
- ▲ Water Bird Count Subsite VPs
- Boyne Greenway Route
- Count Subsites

Activity Code:

(F) = Foraging
(R) = Roosting/Other

Species ID Code:

SU = Shelduck

For illustrative purposes only. Map not to scale

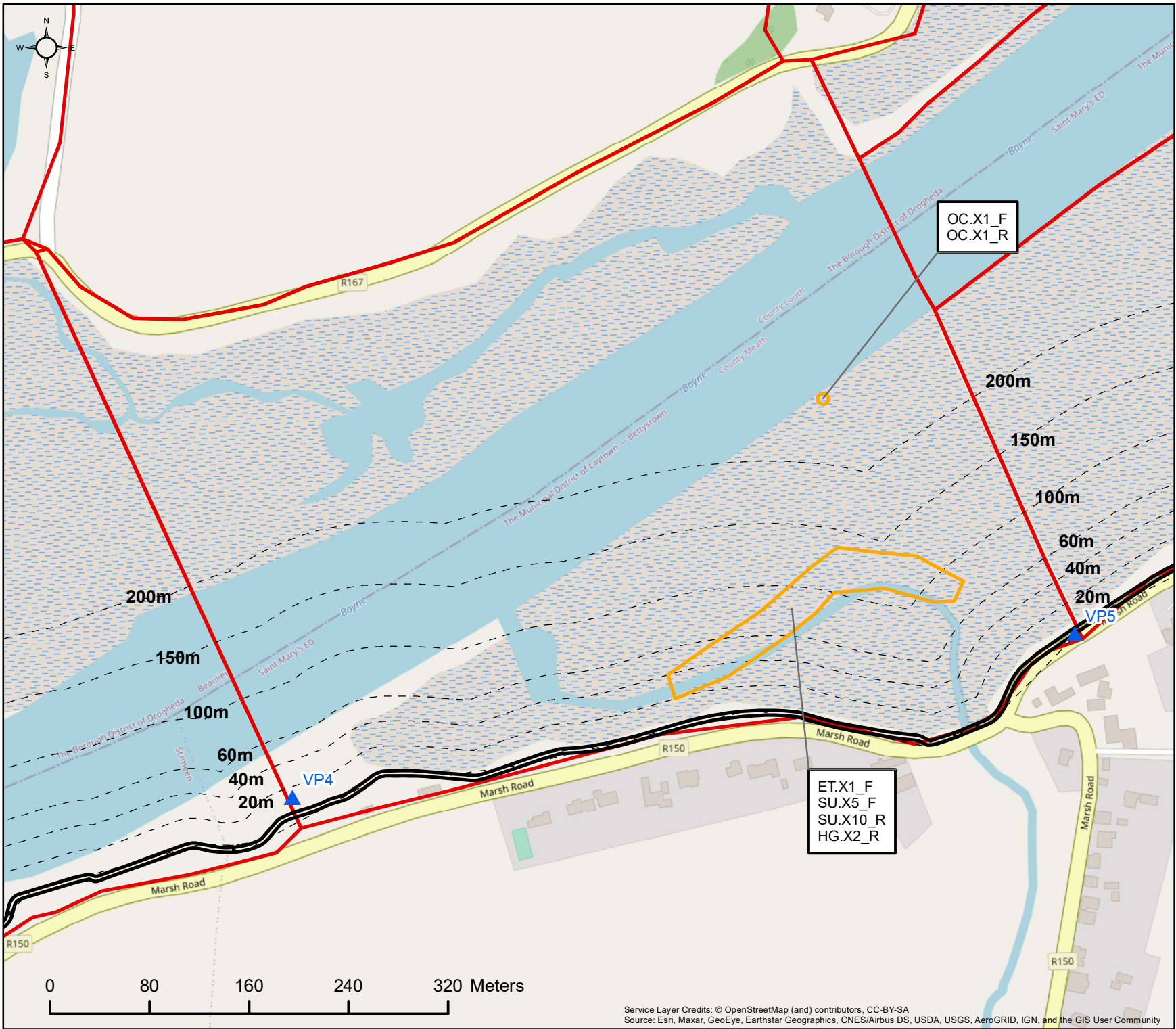
COPYRIGHT ©
INIS Ecology
All rights reserved. No part of this work may be modified or reproduced or copied in any form or by any means - graphics, electronic or mechanical, including photocopying, recording, taping or information and retrieval system, or used for any purpose than its designed purpose, without written permission of INIS Environmental Consultants Ltd

Date:	Revision:	Drawn	Checked	Authorised
02/02/2022	1286-AG-06_03_05_05_006	POC	AC	HW
-	-	-	-	-

Inis

T: +353 (0) 65 689 2441
E: info@inisenv.ie
W: www.inisecology.com
W: www.inisenv.ie

INIS Ecology
Suite 11, Shannon Commercial Properties,
Information Age Park, Gort Road,
Ennis, Co. Clare



Client: DBFL

Project: The Boyne Greenway:
Drogheda to Mornington

Title: VP5 Migration Survey 24/05/21
Time: 18:23 to 18:35 Tide: Rising
Count Section: OZL05.



Legend:

- Water Bird Activity Area
- Water Bird Count Subsite VPs
- Boyne Greenway Route
- Count Subsites

Activity Code:

(F) = Foraging
(R) = Roosting/Other

Species ID Code:

ET = Little Egret
HG = Herring Gull
OC = Oystercatcher
SU = Shelduck

For illustrative purposes only. Map not to scale

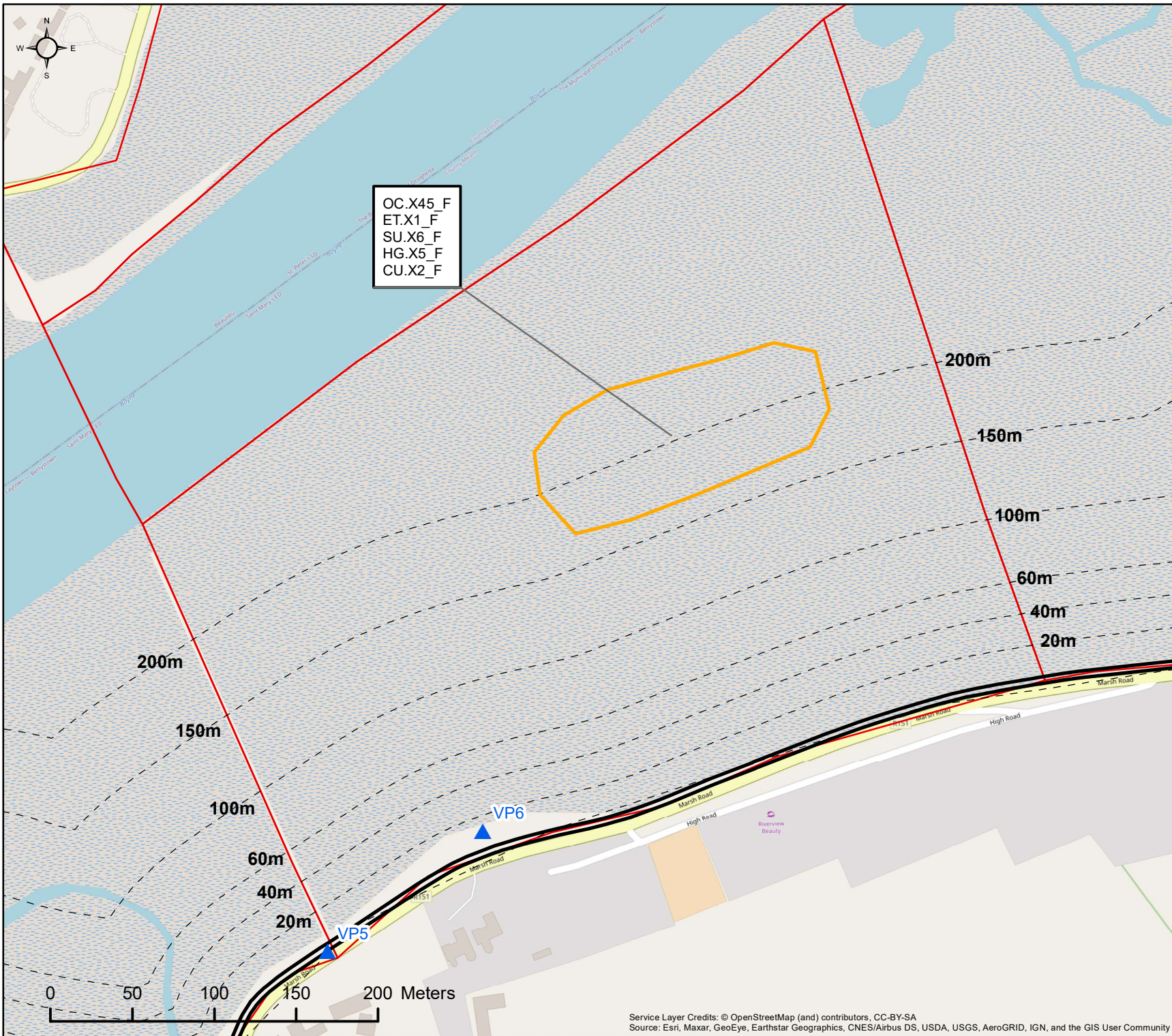
COPYRIGHT ©
INIS Ecology
All rights reserved. No part of this work may be modified or reproduced or copied in any form or by any means - graphics, electronic or mechanical, including photocopying, recording, taping or information and retrieval system, or used for any purpose than its designed purpose, without written permission of INIS Environmental Consultants Ltd

Date:	Revision:	Drawn	Checked	Authorised
02/02/2022	1286-AG-06_03_05_05_007	POC	AC	HW
-	-	-	-	-

Inis

T: +353 (0) 65 689 2441
E: info@inisenv.ie
W: www.inisecology.com
W: www.inisenv.ie


INIS Ecology
Suite 11, Shannon Commercial Properties,
Information Age Park, Gort Road,
Ennis, Co. Clare



Client: DBFL

Project: The Boyne Greenway:
Drogheda to Mornington

Title: VP6 Migration Survey 05/05/21
Time: 10:15 to 10:35 Tide: Falling
Count Section: OVL01



Legend:

- Water Bird Activity Area
- Water Bird Count Subsite VPs
- Boyne Greenway Route
- Count Subsites

Activity Code:

(F) = Foraging
(R) = Roosting/Other


Species ID Code:

CU = Curlew
ET = Little Egret
HG = Herring Gull
OC = Oystercatcher
SU = Shelduck

For illustrative purposes only. Map not to scale

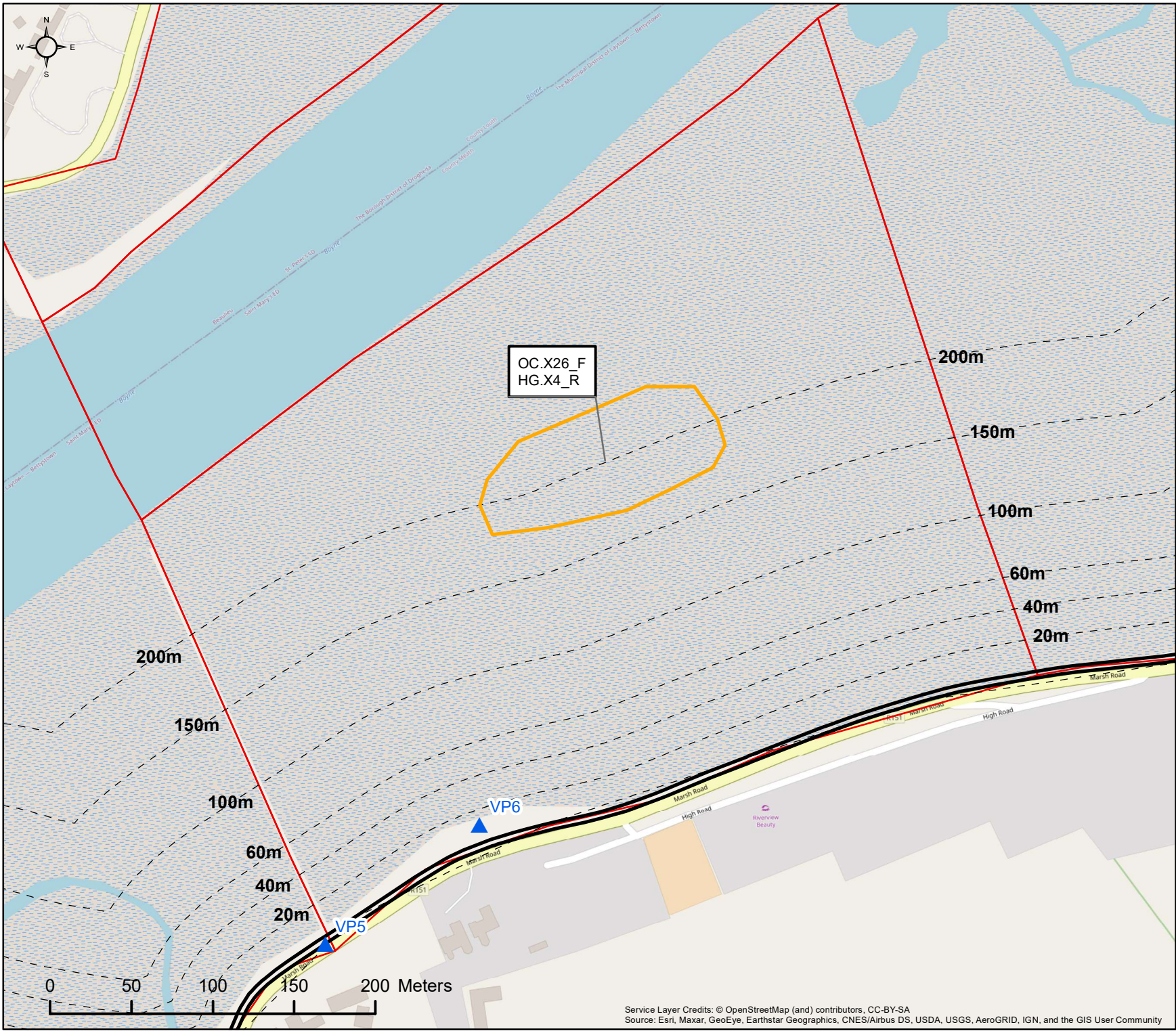
COPYRIGHT ©
INIS Ecology
All rights reserved. No part of this work may be modified or reproduced or copied in any form or by any means - graphics, electronic or mechanical, including photocopying, recording, taping or information and retrieval system, or used for any purpose than its designed purpose, without written permission of INIS Environmental Consultants Ltd

Date:	Revision:	Drawn	Checked	Authorised
02/02/2022	1286-AG-06_03_05_06_001	POC	AC	HW
-	-	-	-	-



INIS Ecology
Suite 11, Shannon Commercial Properties,
Information Age Park, Gort Road,
Ennis, Co. Clare

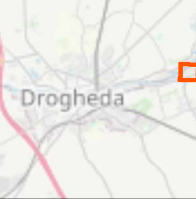

T: +353 (0) 65 689 2441
E: info@inisenv.ie
W: www.inisecology.com
W: www.inisenv.ie



Client: DBFL

Project: The Boyne Greenway:
Drogheda to Mornington

Title: VP6 Migration Survey 05/05/21
Time: 10:40 to 11:00 Tide: Falling
Count Section: OVL01



Legend:

- Water Bird Activity Area
- ▲ Water Bird Count Subsite VPs
- Boyne Greenway Route
- Count Subsites

Activity Code:

(F) = Foraging
(R) = Roosting/Other


Species ID Code:

HG = Herring Gull
OC = Oystercatcher

For illustrative purposes only. Map not to scale

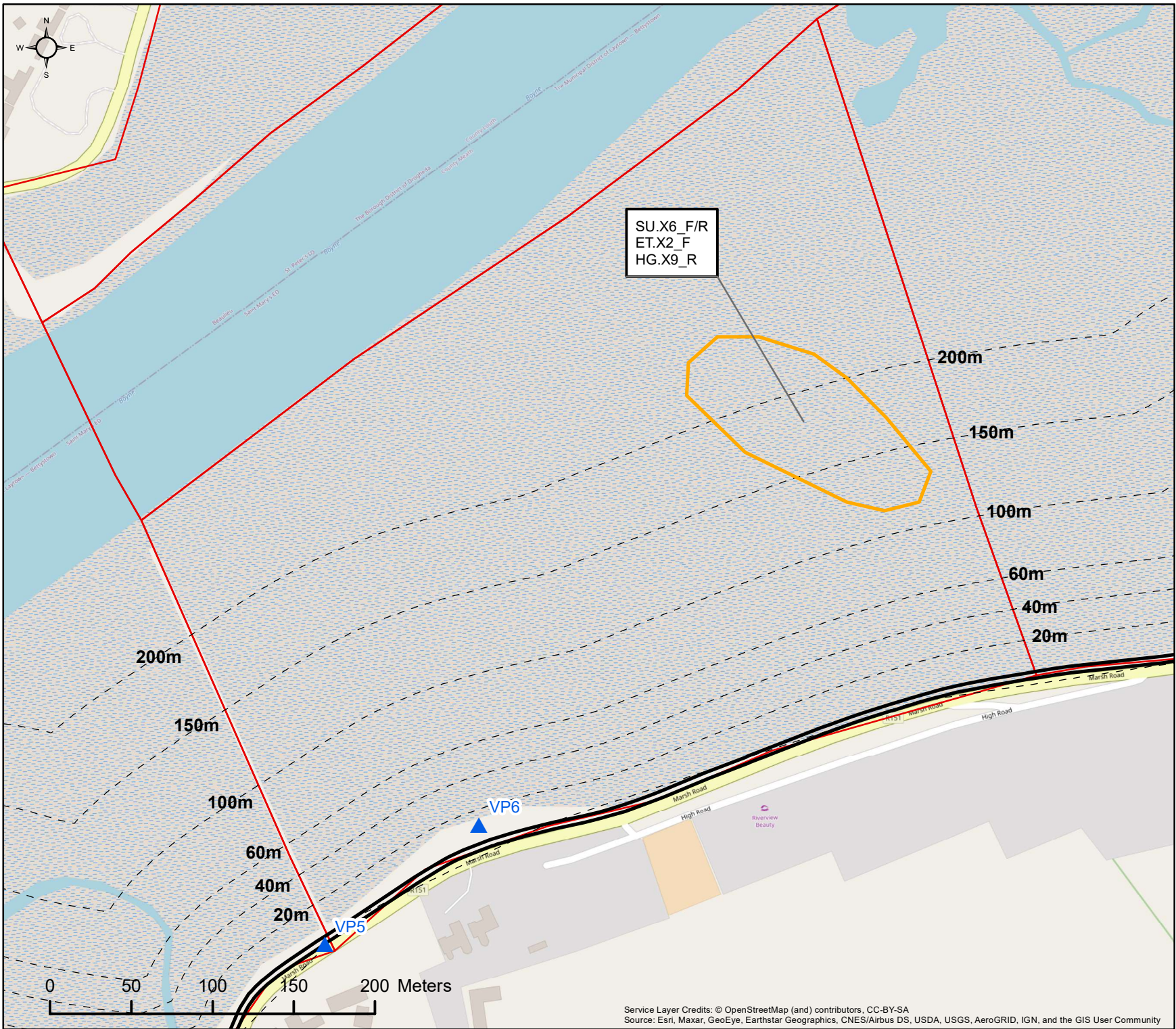
COPYRIGHT ©
INIS Ecology
All rights reserved. No part of this work may be modified or reproduced or copied in any form or by any means - graphics, electronic or mechanical, including photocopying, recording, taping or information and retrieval system, or used for any purpose than its designed purpose, without written permission of INIS Environmental Consultants Ltd

Date:	Revision:	Drawn:	Checked:	Authorised:
02/02/2022	1286-AG-06_03_05_06_002	POC	AC	HW
-	-	-	-	-



INIS Ecology
Suite 11, Shannon Commercial Properties,
Information Age Park, Gort Road,
Ennis, Co. Clare

T: +353 (0) 65 689 2441
E: info@inisenv.ie
W: www.inisecology.com
W: www.inisenv.ie



Client: DBFL

Project: The Boyne Greenway:
Drogheda to Mornington

Title: VP6 Migration Survey 05/05/21
Time: 11:40 to 12:05 Tide: Falling
Count Section: OVL01



Legend:

- Water Bird Activity Area
- ▲ Water Bird Count Subsite VPs
- Boyne Greenway Route
- Count Subsites

Activity Code:

(F) = Foraging
(R) = Roosting/Other

Species ID Code:

ET = Little Egret
HG = Herring Gull
SU = Shelduck

For illustrative purposes only. Map not to scale

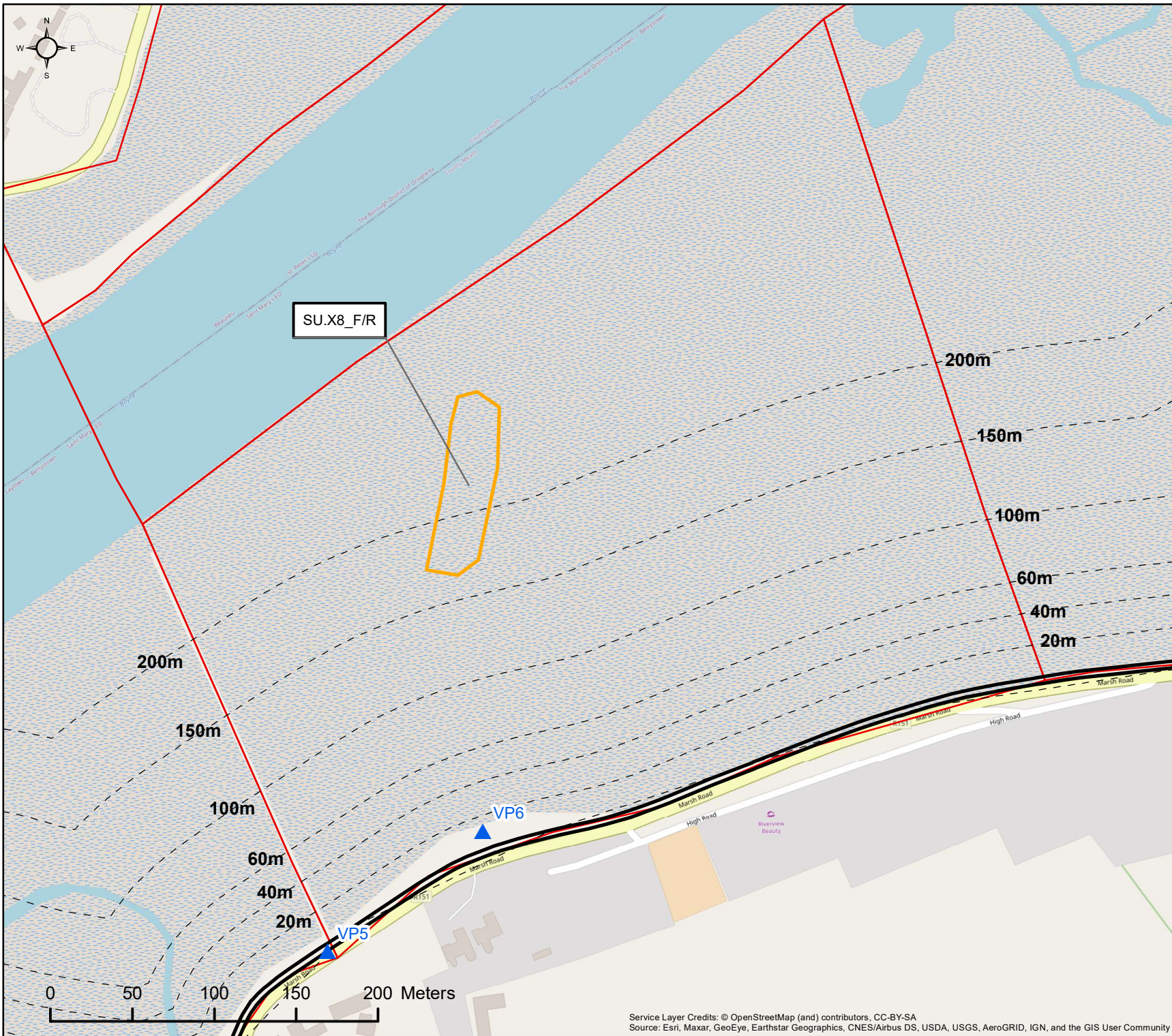
COPYRIGHT ©
INIS Ecology
All rights reserved. No part of this work may be modified or reproduced or copied in any form or by any means - graphics, electronic or mechanical, including photocopying, recording, taping or information and retrieval system, or used for any purpose than its designed purpose, without written permission of INIS Environmental Consultants Ltd

Date:	Revision:	Drawn	Checked	Authorised
02/02/2022	1286-AG-06_03_05_06_003	POC	AC	HW
-	-	-	-	-

Inis

T: +353 (0) 65 689 2441
E: info@inisenv.ie
W: www.inisecology.com
W: www.inisenv.ie

INIS Ecology
Suite 11, Shannon Commercial Properties,
Information Age Park, Gort Road,
Ennis, Co. Clare



Client: DBFL

Project: The Boyne Greenway:
Drogheda to Mornington

Title: VP6 Migration Survey 05/05/21
Time: 12:40 to 13:00 Tide: Falling
Count Section: OVL01

Legend:

- Water Bird Activity Area
- ▲ Water Bird Count Subsite VPs
- Boyne Greenway Route
- Count Subsites

Activity Code:

(F) = Foraging
(R) = Roosting/Other

Species ID Code:

SU = Shelduck

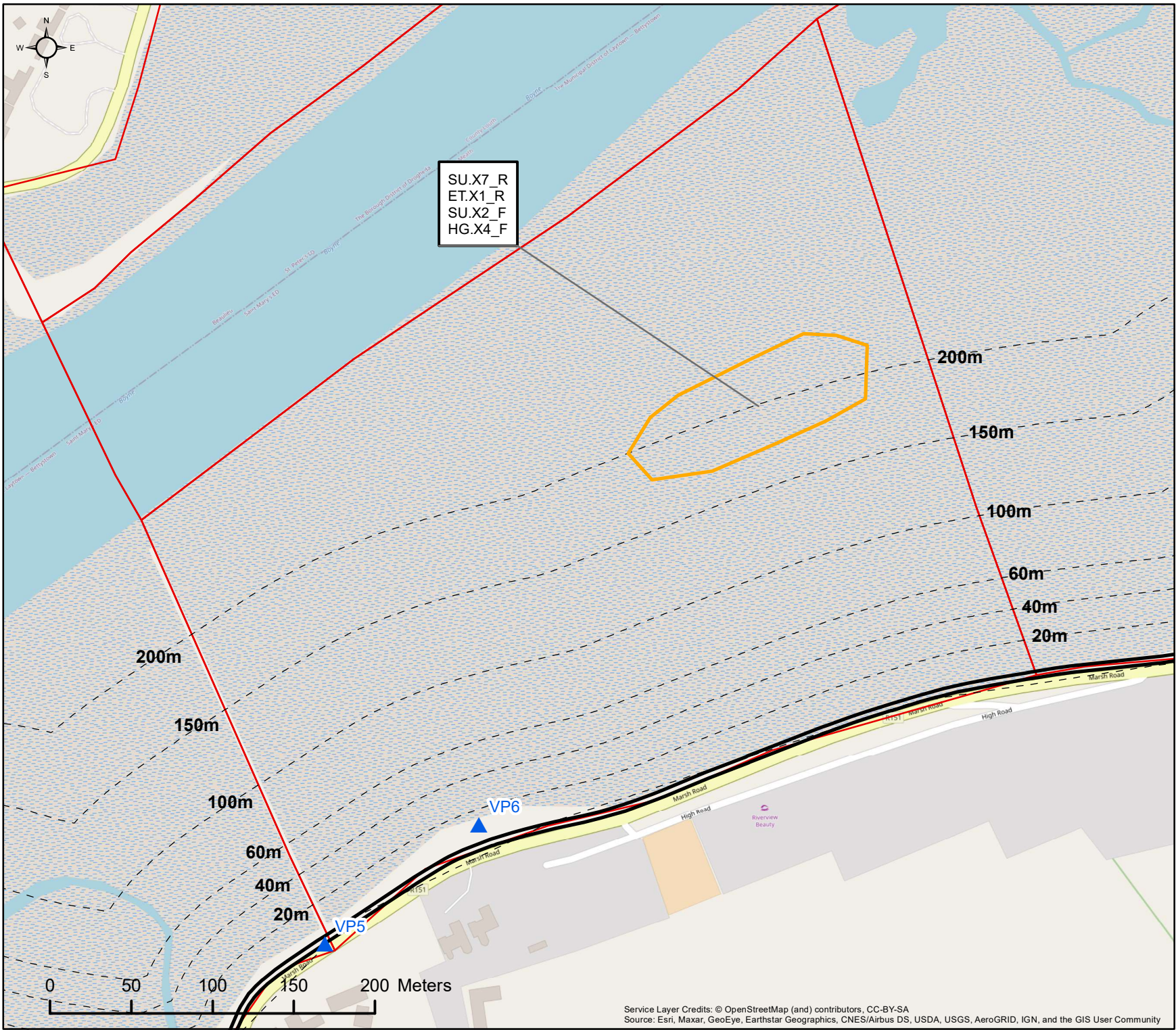
For illustrative purposes only. Map not to scale

COPYRIGHT ©
INIS Ecology
All rights reserved. No part of this work may be modified or reproduced or copied in any form or by any means - graphics, electronic or mechanical, including photocopying, recording, taping or information and retrieval system, or used for any purpose than its designed purpose, without written permission of INIS Environmental Consultants Ltd

Date:	Revision:	Drawn:	Checked:	Authorised:
02/02/2022	1286-AG-06_03_05_06_004	POC	AC	HW
-	-	-	-	-

T: +353 (0) 65 689 2441
E: info@inisenv.ie
W: www.inisecology.com
W: www.inisenv.ie

INIS Ecology
Suite 11, Shannon Commercial Properties,
Information Age Park, Gort Road,
Ennis, Co. Clare



Client: DBFL

Project: The Boyne Greenway:
Drogheda to Mornington

Title: VP6 Migration Survey 05/05/21
Time: 13:40 to 14:05 Tide: Low
Count Section: OVL01



Legend:

- Water Bird Activity Area
- ▲ Water Bird Count Subsite VPs
- Boyne Greenway Route
- Count Subsites

Activity Code:

(F) = Foraging
(R) = Roosting/Other

Species ID Code:

ET = Little Egret
HG = Herring Gull
SU = Shelduck

For illustrative purposes only. Map not to scale

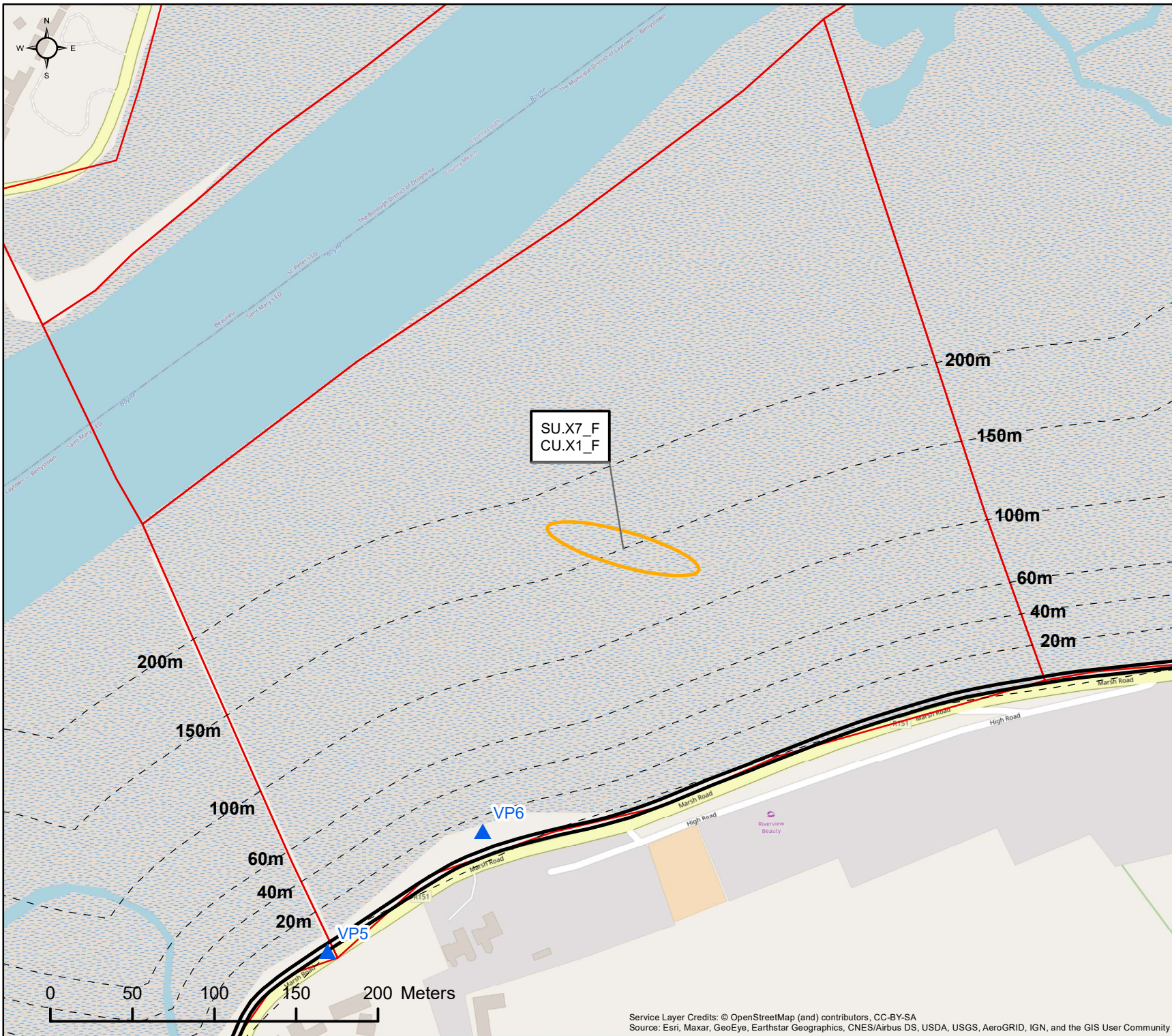
COPYRIGHT ©
INIS Ecology
All rights reserved. No part of this work may be modified or reproduced or copied in any form or by any means - graphics, electronic or mechanical, including photocopying, recording, taping or information and retrieval system, or used for any purpose than its designed purpose, without written permission of INIS Environmental Consultants Ltd

Date:	Revision:	Drawn	Checked	Authorised
02/02/2022	1286-AG-06_03_05_06_005	POC	AC	HW
-	-	-	-	-

Inis

T: +353 (0) 65 689 2441
E: info@inisenv.ie
W: www.inisecology.com
W: www.inisenv.ie

INIS Ecology
Suite 11, Shannon Commercial Properties,
Information Age Park, Gort Road,
Ennis, Co. Clare



Client: DBFL

Project: The Boyne Greenway:
Drogheda to Mornington

Title: VP6 Migration Survey 05/05/21
Time: 14:40 to 15:05 Tide: Rising
Count Section: OVL01

Legend:

- Water Bird Activity Area
- ▲ Water Bird Count Subsite VPs
- Boyne Greenway Route
- Count Subsites

Activity Code:

(F) = Foraging
(R) = Roosting/Other

Species ID Code:

CU = Curlew
SU = Shelduck

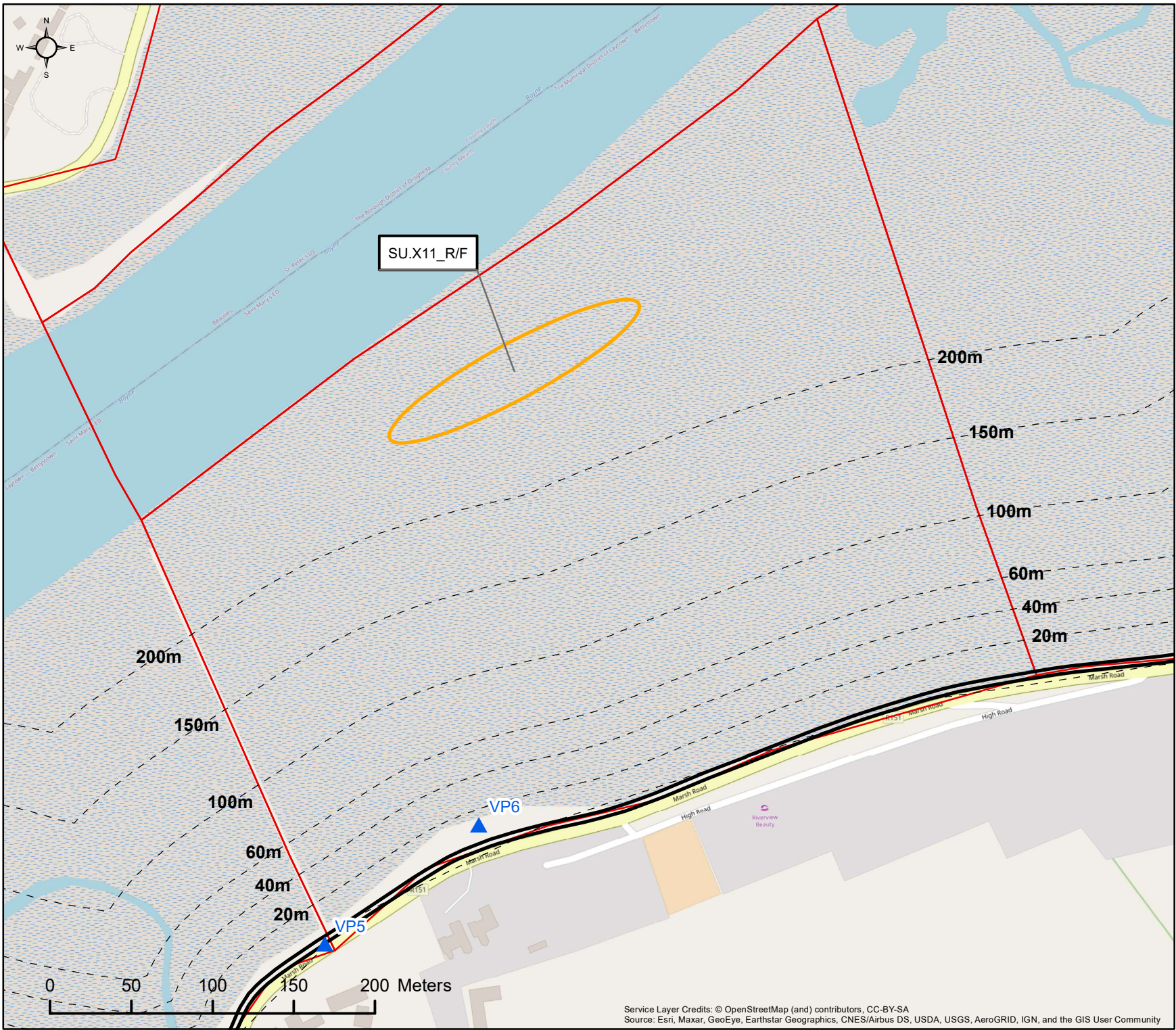
For illustrative purposes only. Map not to scale

COPYRIGHT ©
INIS Ecology
All rights reserved. No part of this work may be modified or reproduced or copied in any form or by any means - graphics, electronic or mechanical, including photocopying, recording, taping or information and retrieval system, or used for any purpose than its designed purpose, without written permission of INIS Environmental Consultants Ltd

Date:	Revision:	Drawn	Checked	Authorised
02/02/2022	1286-AG-06_03_05_06_006	POC	AC	HW
-	-	-	-	-

T: +353 (0) 65 689 2441
E: info@inisenv.ie
W: www.inisecology.com
W: www.inisenv.ie

INIS Ecology
Suite 11, Shannon Commercial Properties,
Information Age Park, Gort Road,
Ennis, Co. Clare



Client: DBFL

Project: The Boyne Greenway:
Drogheda to Mornington

Title: VP6 Migration Survey 05/05/21
Time: 15:40 to 16:00 Tide: Rising
Count Section: OVL01



Legend:

- Water Bird Activity Area
- Water Bird Count Subsite VPs
- Boyne Greenway Route
- Count Subsites

Activity Code:

(F) = Foraging
(R) = Roosting/Other

Species ID Code:

SU = Shelduck

For illustrative purposes only. Map not to scale

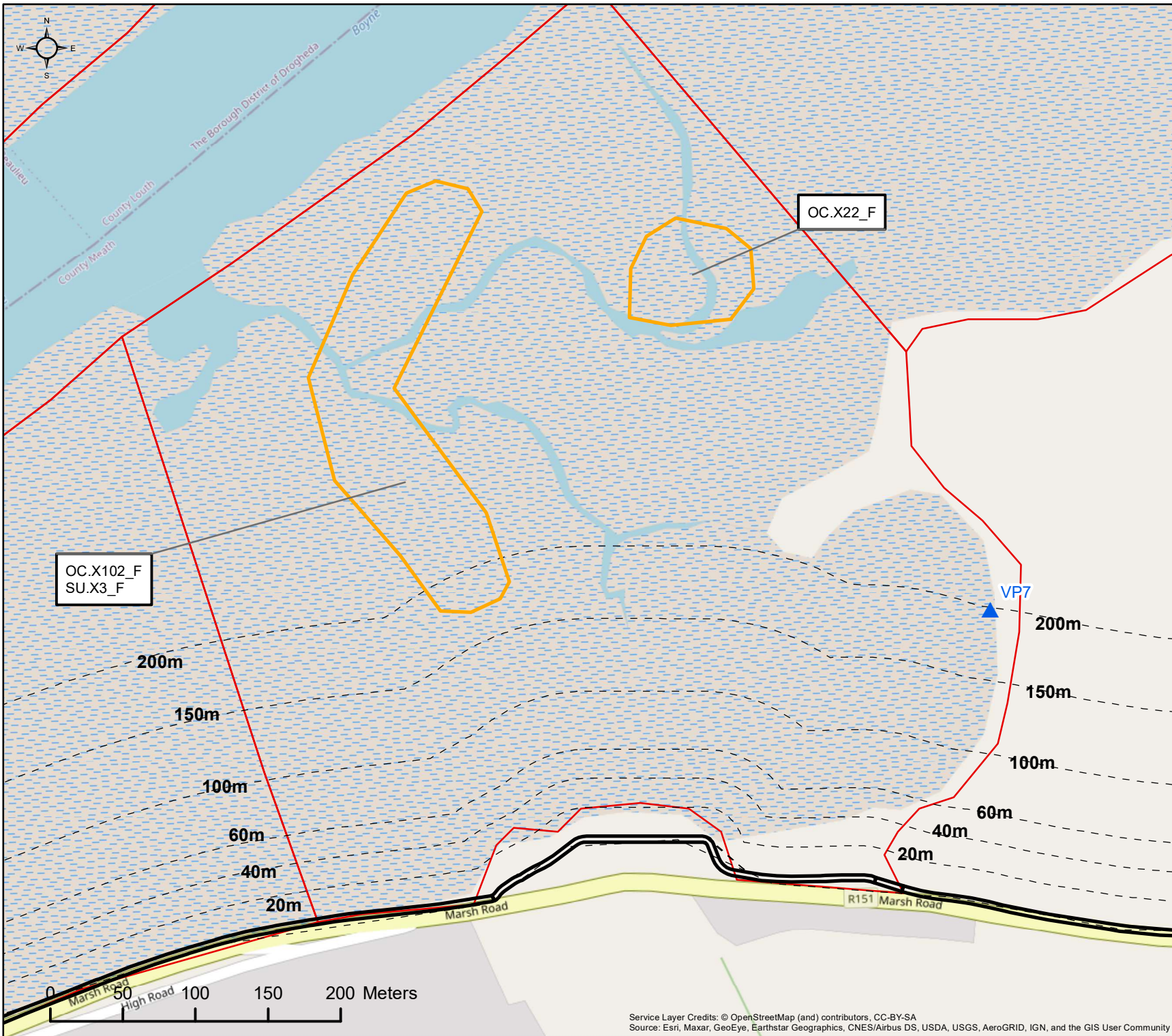
COPYRIGHT ©
INIS Ecology
All rights reserved. No part of this work may be modified or reproduced or copied in any form or by any means - graphics, electronic or mechanical, including photocopying, recording, taping or information and retrieval system, or used for any purpose than its designed purpose, without written permission of INIS Environmental Consultants Ltd

Date:	Revision:	Drawn	Checked	Authorised
02/02/2022	1286-AG-06_03_05_06_007	POC	AC	HW
-	-	-	-	-

Inis

T: +353 (0) 65 689 2441
E: info@inisenv.ie
W: www.inisecology.com
W: www.inisenv.ie

INIS Ecology
Suite 11, Shannon Commercial Properties,
Information Age Park, Gort Road,
Ennis, Co. Clare



Client: DBFL

Project: The Boyne Greenway:
Drogheda to Mornington

Title: VP7 Migration Survey 07/05/21
Time: 12:20 to 12:35 Tide: Falling
Count Section: OVL01

Legend:

- Water Bird Activity Area
- Water Bird Count Subsite VPs
- Boyne Greenway Route
- Count Subsites

Activity Code:

(F) = Foraging
(R) = Roosting/Other

Species ID Code:

OC = Oystercatcher
SU = Shelduck

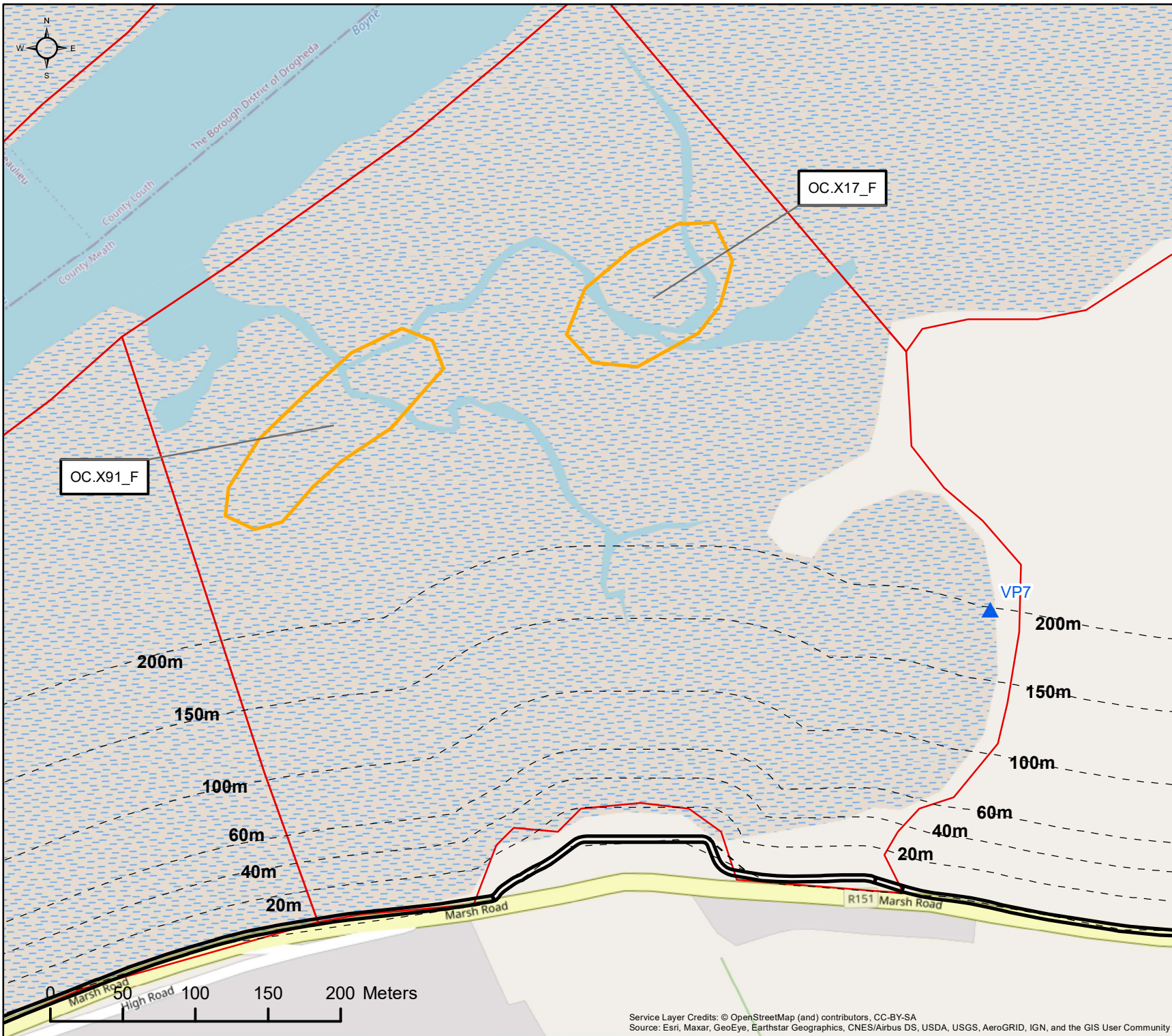
For illustrative purposes only. Map not to scale

COPYRIGHT ©
INIS Ecology
All rights reserved. No part of this work may be modified or reproduced or copied in any form or by any means - graphics, electronic or mechanical, including photocopying, recording, taping or information and retrieval system, or used for any purpose than its designed purpose, without written permission of INIS Environmental Consultants Ltd

Date:	Revision:	Drawn	Checked	Authorised
02/02/2022	1286-AG-06_03_05_07_001	POC	AC	HW
-	-	-	-	-

T: +353 (0) 65 689 2441
E: info@inisenv.ie
W: www.inisecology.com
W: www.inisenv.ie

INIS Ecology
Suite 11, Shannon Commercial Properties,
Information Age Park, Gort Road,
Ennis, Co. Clare



Client: DBFL

Project: The Boyne Greenway:
Drogheda to Mornington

Title: VP7 Migration Survey 07/05/21
Time: 12:40 to 13:05 Tide: Falling
Count Section: OVL01

Legend:

- Water Bird Activity Area
- Water Bird Count Subsite VPs
- Boyne Greenway Route
- Count Subsites

Activity Code:

(F) = Foraging
(R) = Roosting/Other

Species ID Code:

OC = Oystercatcher

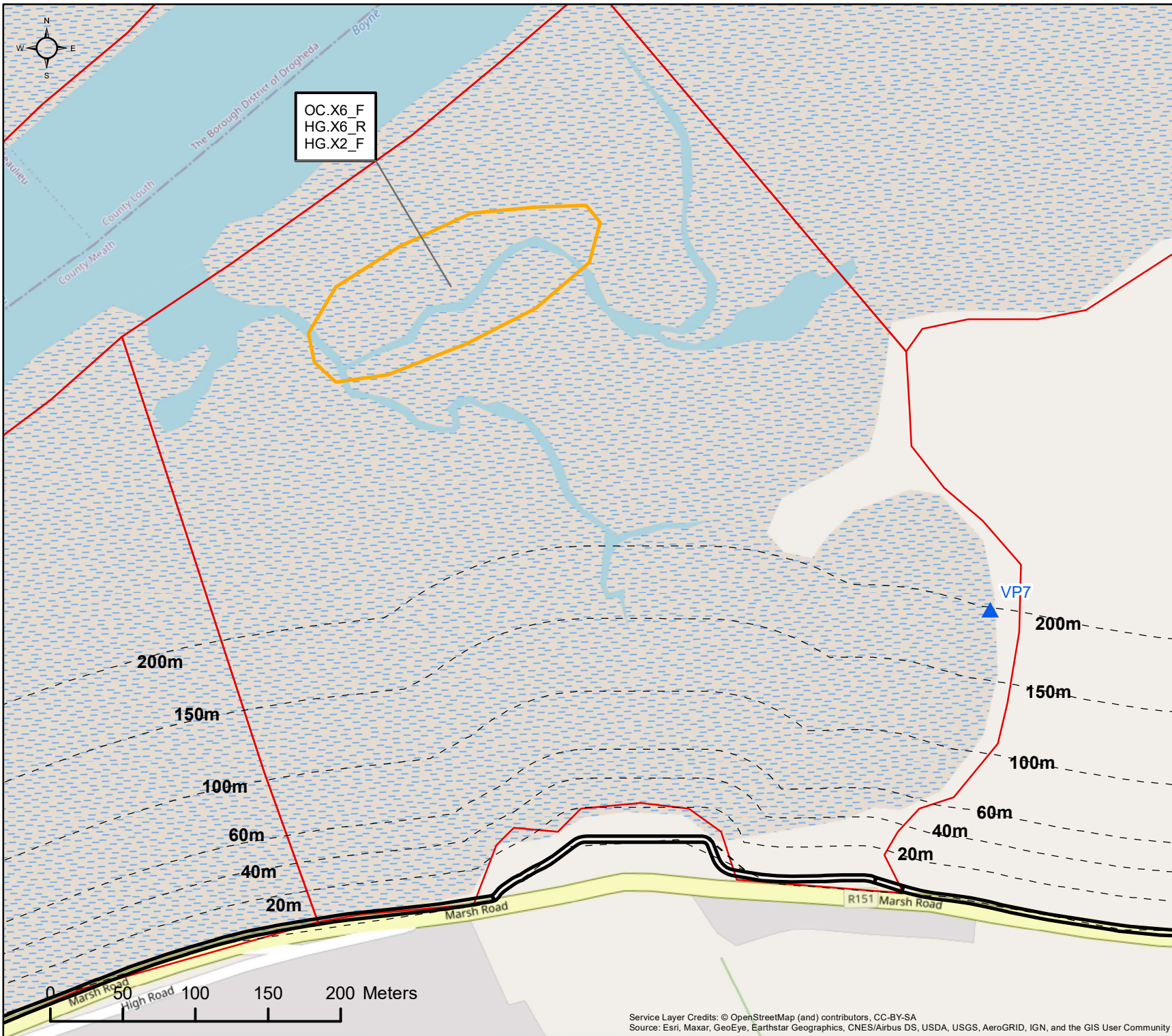
For illustrative purposes only. Map not to scale

COPYRIGHT ©
INIS Ecology
All rights reserved. No part of this work may be modified or reproduced or copied in any form or by any means - graphics, electronic or mechanical, including photocopying, recording, taping or information and retrieval system, or used for any purpose than its designed purpose, without written permission of INIS Environmental Consultants Ltd

Date:	Revision:	Drawn	Checked	Authorised
02/02/2022	1286-AG-06_03_05_07_002	POC	AC	HW
-	-	-	-	-

T: +353 (0) 65 689 2441
E: info@inisenrv.ie
W: www.inisecology.com
W: www.inisenrv.ie

INIS Ecology
Suite 11, Shannon Commercial Properties,
Information Age Park, Gort Road,
Ennis, Co. Clare



Client: DBFL

Project: The Boyne Greenway:
Drogheda to Mornington

Title: VP7 Migration Survey 07/05/21
Time: 13:40 to 13:55 Tide: Falling
Count Section: OVL01

Legend:

- Water Bird Activity Area
- Water Bird Count Subsite VPs
- Boyne Greenway Route
- Count Subsites

Activity Code:

(F) = Foraging
(R) = Roosting/Other

Species ID Code:

HG = Herring Gull
OC = Oystercatcher

For illustrative purposes only. Map not to scale

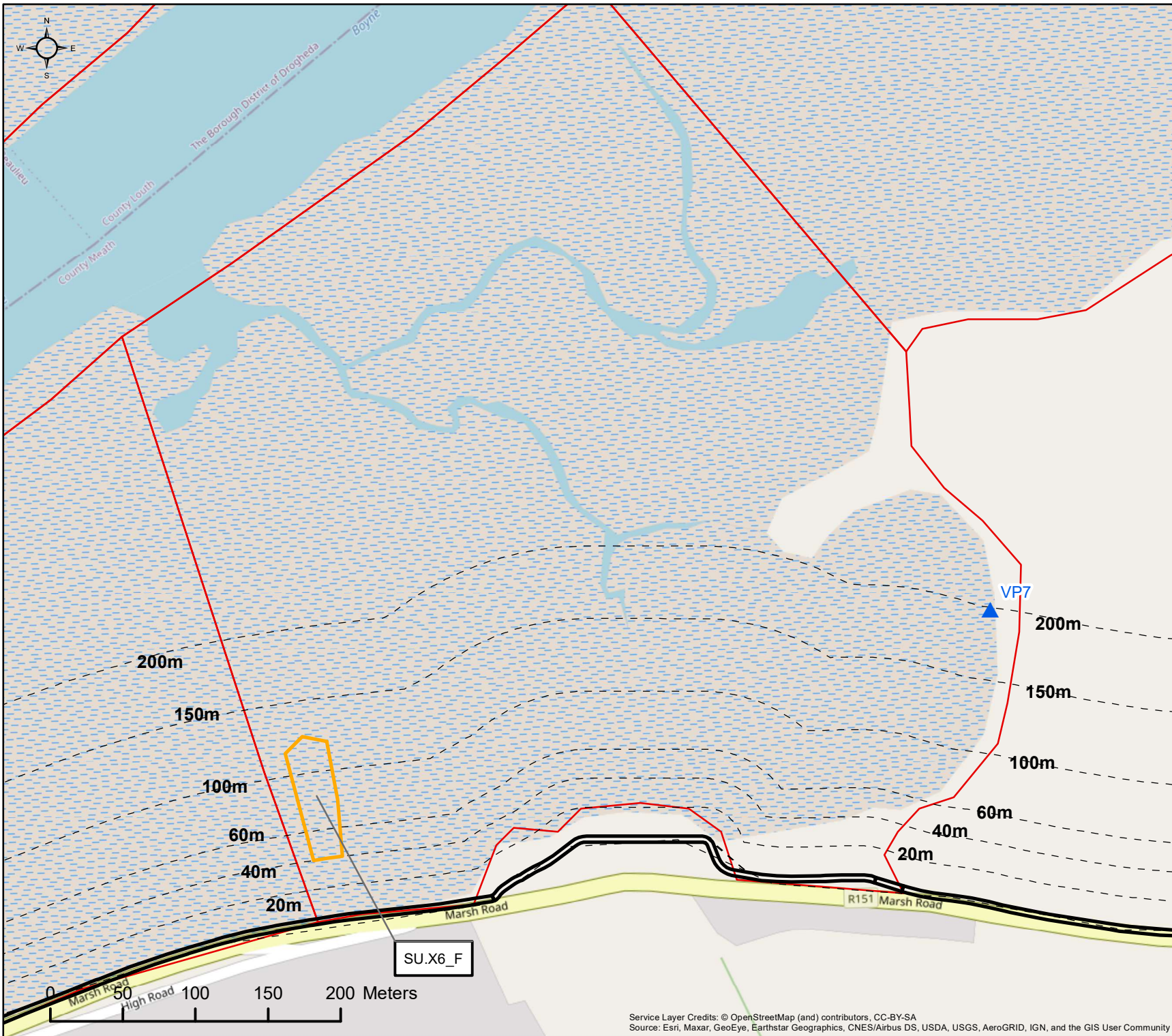
COPYRIGHT ©
INIS Ecology
All rights reserved. No part of this work may be modified or reproduced or copied in any form or by any means - graphics, electronic or mechanical, including photocopying, recording, taping or information and retrieval system, or used for any purpose than its designed purpose, without written permission of INIS Environmental Consultants Ltd

Date:	Revision:	Drawn	Checked	Authorised
02/02/2022	1286-AG-06_03_05_07_003	POC	AC	HW
-	-	-	-	-

Inis

INIS Ecology
Suite 11, Shannon Commercial Properties,
Information Age Park, Gort Road,
Ennis, Co. Clare

T: +353 (0) 65 689 2441
E: info@inisenv.ie
W: www.inisecology.com
W: www.inisenv.ie



Client: DBFL

Project: The Boyne Greenway:
Drogheda to Mornington

Title: VP7 Migration Survey 07/05/21
Time: 14:40 to 15:00 Tide: Falling
Count Section: OVL01

Legend:

- Water Bird Activity Area
- Water Bird Count Subsite VPs
- Boyne Greenway Route
- Count Subsites

Activity Code:

(F) = Foraging
(R) = Roosting/Other

Species ID Code:

SU = Shelduck

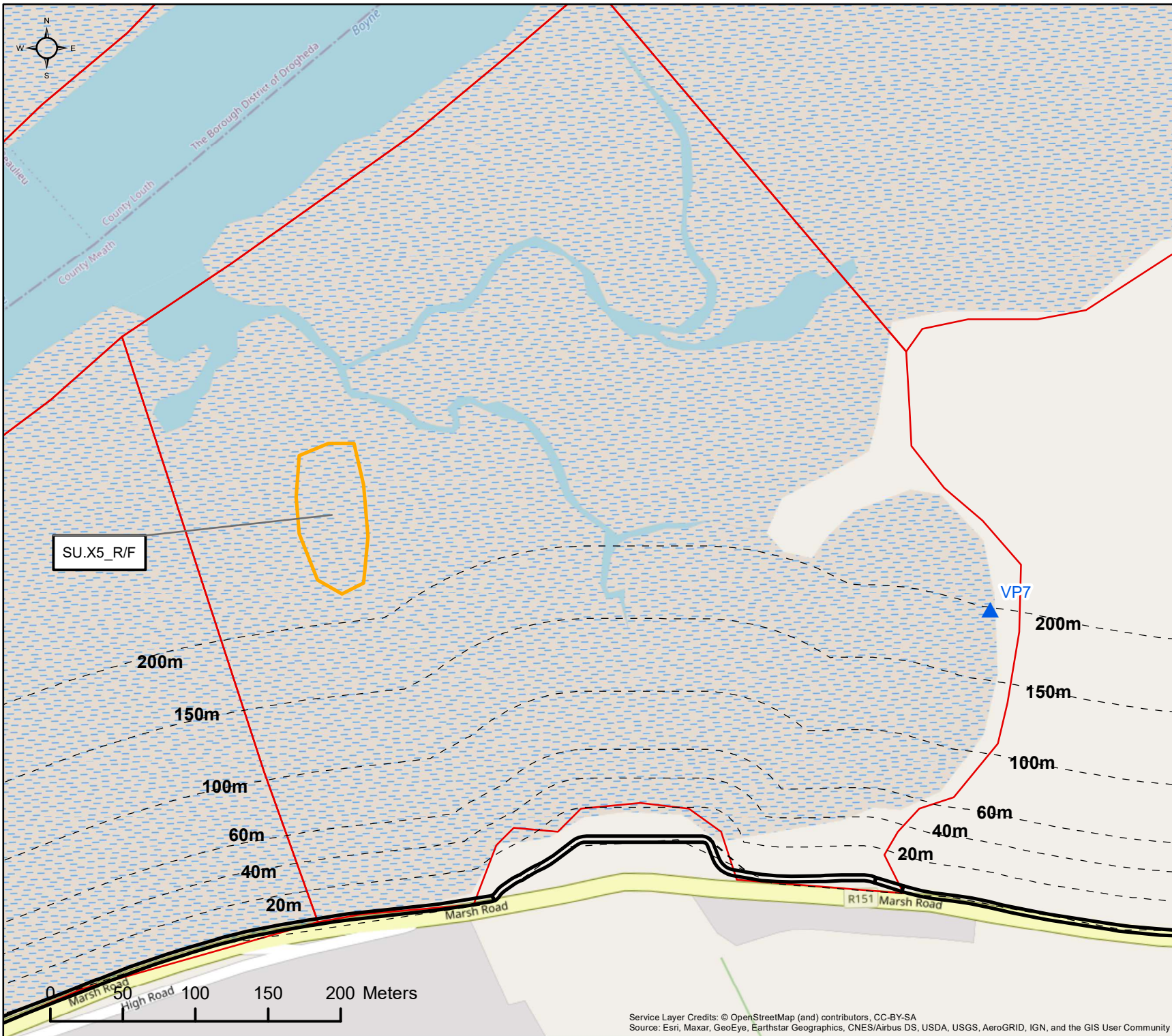
For illustrative purposes only. Map not to scale

COPYRIGHT ©
INIS Ecology
All rights reserved. No part of this work may be modified or reproduced or copied in any form or by any means - graphics, electronic or mechanical, including photocopying, recording, taping or information and retrieval system, or used for any purpose than its designed purpose, without written permission of INIS Environmental Consultants Ltd

Date:	Revision:	Drawn	Checked	Authorised
02/02/2022	1286-AG-06_03_05_07_004	POC	AC	HW
-	-	-	-	-

T: +353 (0) 65 689 2441
E: info@inisenv.ie
W: www.inisecology.com
W: www.inisenv.ie

INIS Ecology
Suite 11, Shannon Commercial Properties,
Information Age Park, Gort Road,
Ennis, Co. Clare



Client: DBFL

Project: The Boyne Greenway:
Drogheda to Mornington

Title: VP7 Migration Survey 07/05/21
Time: 15:40 to 15:50 Tide: Low
Count Section: OVL01

Legend:

- Water Bird Activity Area
- ▲ Water Bird Count Subsite VPs
- Boyne Greenway Route
- Count Subsites

Activity Code:

(F) = Foraging
(R) = Roosting/Other

Species ID Code:

SU = Shelduck

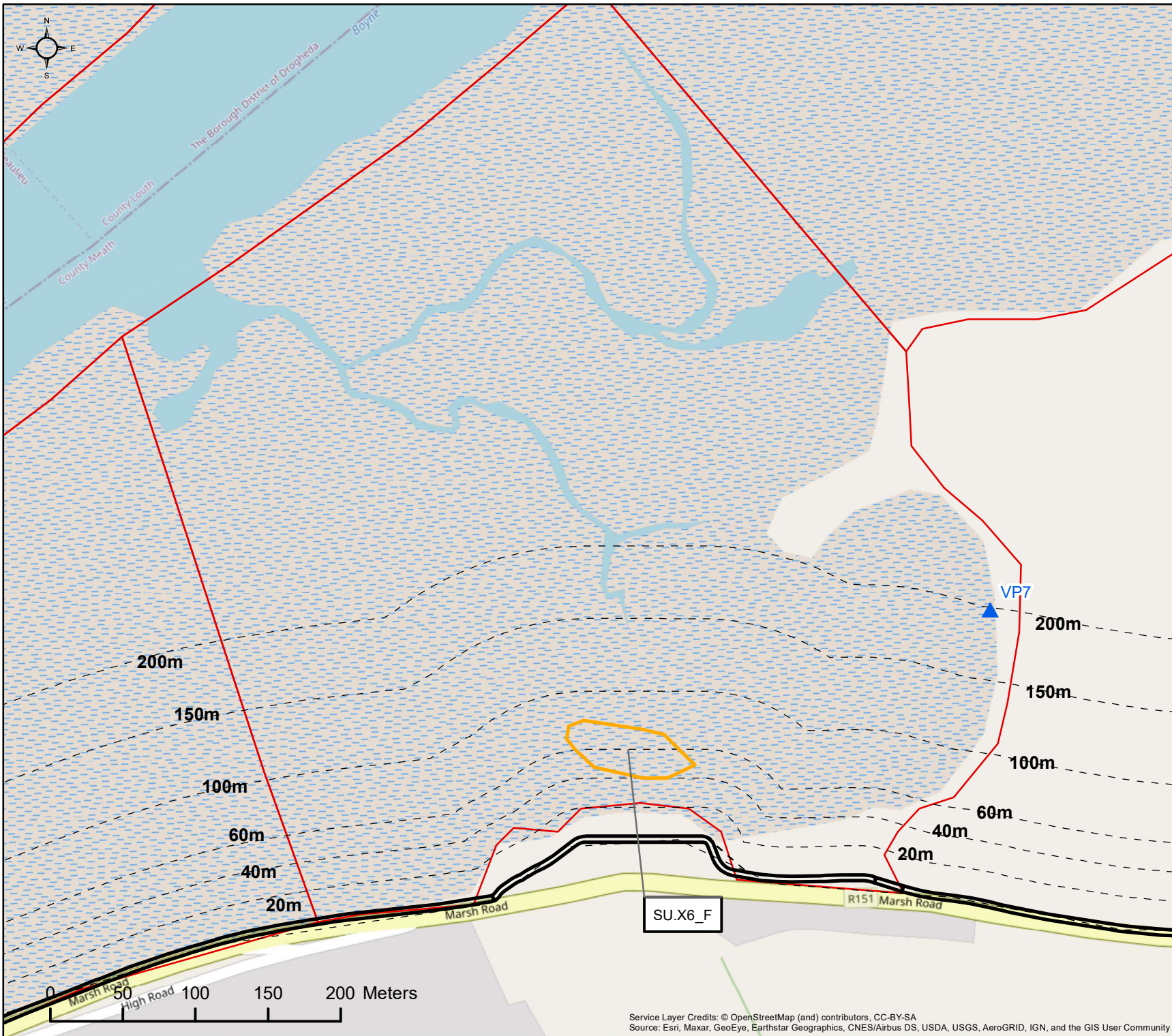
For illustrative purposes only. Map not to scale

COPYRIGHT ©
INIS Ecology
All rights reserved. No part of this work may be modified or reproduced or copied in any form or by any means - graphics, electronic or mechanical, including photocopying, recording, taping or information and retrieval system, or used for any purpose than its designed purpose, without written permission of INIS Environmental Consultants Ltd

Date:	Revision:	Drawn	Checked	Authorised
02/02/2022	1286-AG-06_03_05_07_005	POC	AC	HW
-	-	-	-	-

T: +353 (0) 65 689 2441
E: info@inisenv.ie
W: www.inisecology.com
W: www.inisenv.ie

INIS Ecology
Suite 11, Shannon Commercial Properties,
Information Age Park, Gort Road,
Ennis, Co. Clare



Client: DBFL

Project: The Boyne Greenway:
Drogheda to Mornington

Title: VP7 Migration Survey 07/05/21
Time: 16:40 to 16:55 Tide: Rising
Count Section: OVL01

Legend:

- Water Bird Activity Area
- ▲ Water Bird Count Subsite VPs
- Boyne Greenway Route
- Count Subsites

Activity Code:

(F) = Foraging
(R) = Roosting/Other

Species ID Code:

SU = Shelduck

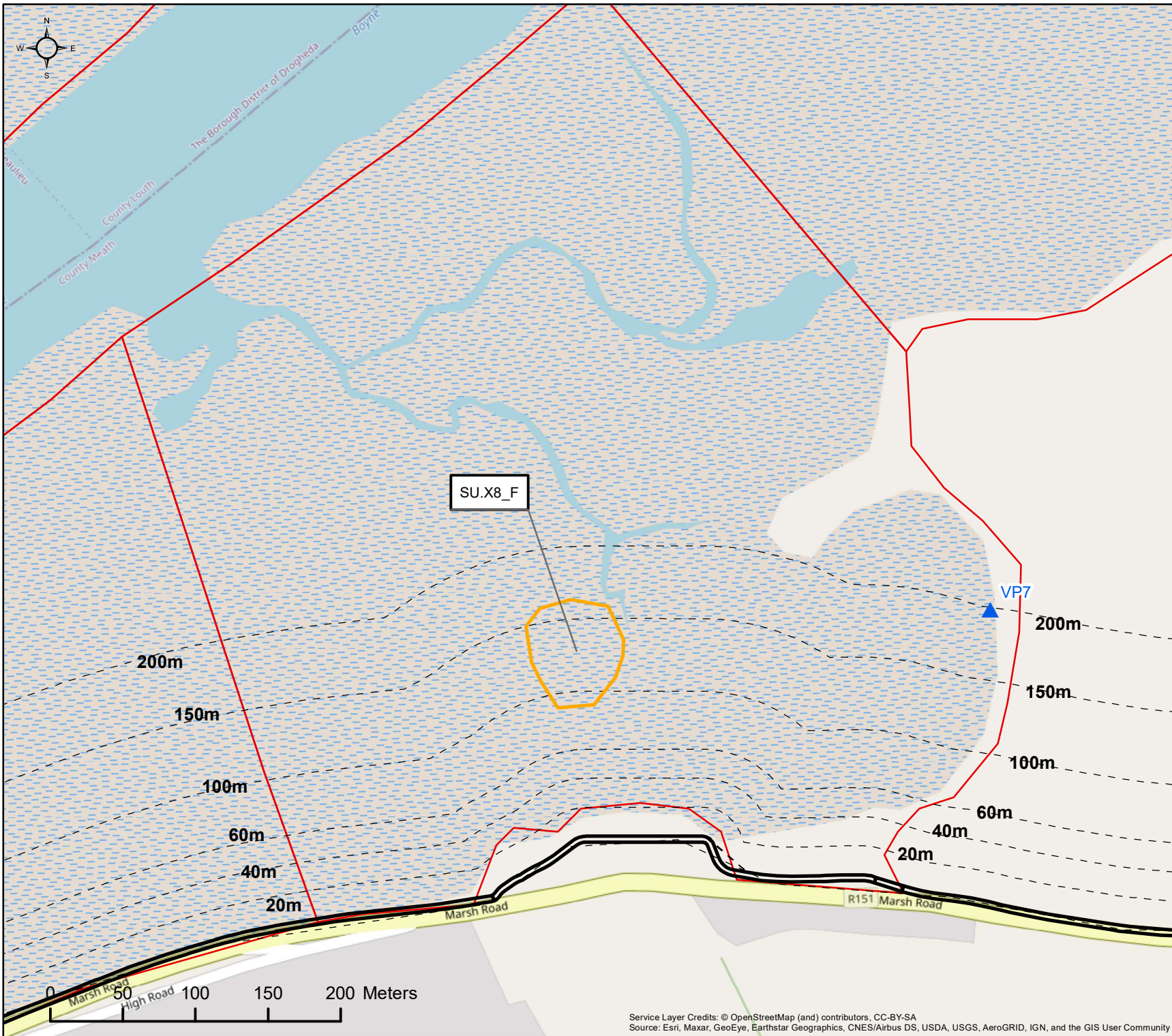
For illustrative purposes only. Map not to scale

COPYRIGHT ©
INIS Ecology
All rights reserved. No part of this work may be modified or reproduced or copied in any form or by any means - graphics, electronic or mechanical, including photocopying, recording, taping or information and retrieval system, or used for any purpose than its designed purpose, without written permission of INIS Environmental Consultants Ltd

Date:	Revision:	Drawn	Checked	Authorised
02/02/2022	1286-AG-06_03_05_07_006	POC	AC	HW
-	-	-	-	-

T: +353 (0) 65 689 2441
E: info@inisenv.ie
W: www.inisecology.com
W: www.inisenv.ie

INIS Ecology
Suite 11, Shannon Commercial Properties,
Information Age Park, Gort Road,
Ennis, Co. Clare



Client: DBFL

Project: The Boyne Greenway:
Drogheda to Mornington

Title: VP7 Migration Survey 07/05/21
Time: 17:40 to 17:55 Tide: Rising
Count Section: OVL01

Legend:

- Water Bird Activity Area
- Water Bird Count Subsite VPs
- Boyne Greenway Route
- Count Subsites

Activity Code:

(F) = Foraging
(R) = Roosting/Other

Species ID Code:

SU = Shelduck

For illustrative purposes only. Map not to scale

COPYRIGHT ©
INIS Ecology
All rights reserved. No part of this work may be modified or reproduced or copied in any form or by any means - graphics, electronic or mechanical, including photocopying, recording, taping or information and retrieval system, or used for any purpose than its designed purpose, without written permission of INIS Environmental Consultants Ltd

Date:	Revision:	Drawn	Checked	Authorised
02/02/2022	1286-AG-06_03_05_07_007	POC	AC	HW
-	-	-	-	-

T: +353 (0) 65 689 2441
E: info@inisev.ie
W: www.inisev.ie

INIS Ecology
Suite 11, Shannon Commercial Properties,
Information Age Park, Gort Road,
Ennis, Co. Clare