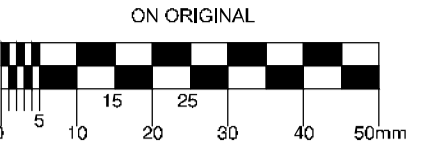



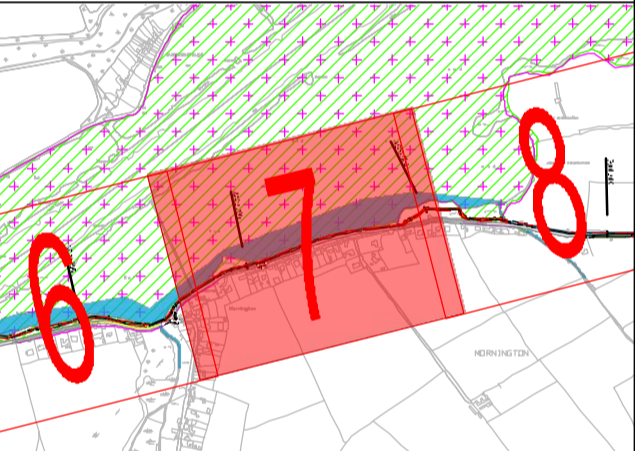
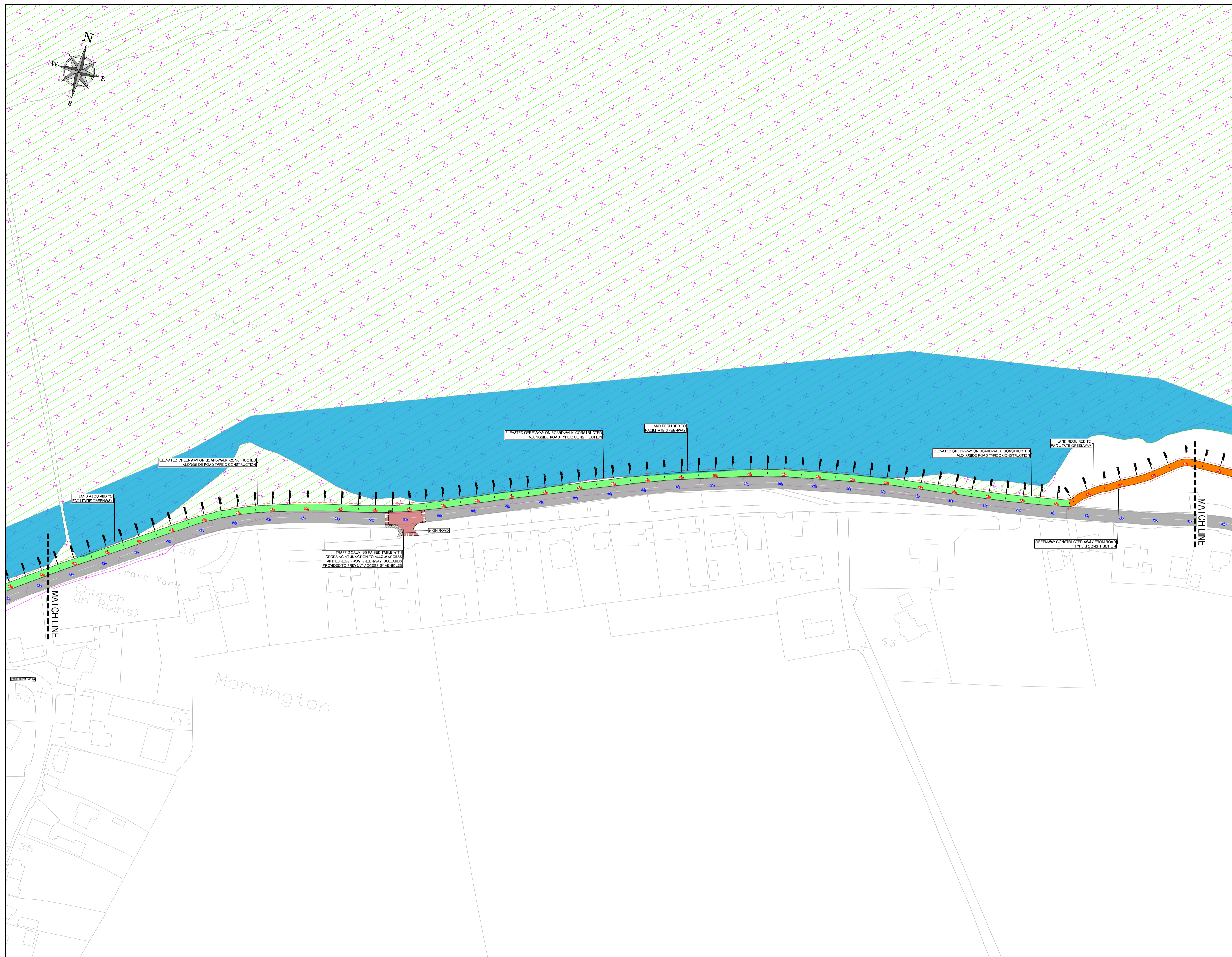
© COPYRIGHT OF THIS DRAWING IS RESERVED BY DBFL CONSULTING ENGINEERS. NO PART SHALL BE REPRODUCED OR TRANSMITTED WITHOUT THEIR WRITTEN PERMISSION.



- GENERAL NOTES:
1. ALL CO-ORDINATES ARE TO IRISH NATIONAL GRID (BASED ON OS MAPING)
 2. ALL LEVELS ARE TO ORDNANCE DATUM MALIN HEAD (BASED ON LIDAR SURVEY INFORMATION)
 3. ALL DIMENSIONS IN METRES UNLESS SPECIFIED OTHERWISE

LEGEND:

	TYPE A CONSTRUCTION SECTION (ALONGSIDE ROAD) BITUMINOUS CONSTRUCTION
	TYPE B CONSTRUCTION SECTION (AWAY FROM ROAD) BITUMINOUS CONSTRUCTION
	TYPE C CONSTRUCTION SECTION BOARDWALK CONSTRUCTION
	TYPE D CONSTRUCTION SECTION LOCAL BRIDGE
	PROPOSED FOOTPATH
	SPECIAL AREA OF CONSERVATION (SAC)
	SPECIAL PROTECTION AREA (SPA)
	EXISTING RIVER / WATER COURSE
	EXISTING ROAD
	EXISTING FOOTPATH
	RAISED TABLE
	POSSIBLE LAND ACQUISITION
	EXISTING ROAD LEVEL
	PROPOSED GREENWAY LEVEL



ORDNANCE SURVEY IRELAND LICENCE
No EN 0017922
© ORDNANCE SURVEY IRELAND
GOVERNMENT OF IRELAND

P03	03-03-22	Issued As Part Of RFI	JP	MK
P02	11-02-22	Revised SPA & SAC Boundary	JP	MK
P01	13-01-22	Incorporated MCC's Comments	JP	MK
REV.	DATE	DESCRIPTION	BY	CHKD

REQUEST FOR FURTHER INFORMATION

DESIGNED	MK	PREPARED	JP
DATE	DEC 2021	CHECKED	JK

DBFL
DUBLIN OFFICE: Ormond House, Upper Ormond Quay, Dublin 7, D07 W704
PHONE: +353 1 409 4000
FAX: +353 1 400 4050
CORK OFFICE: 14 St. John's Hill, Carrigrohane, Waterford, W91 W028
PHONE: +353 51 208 500
FAX: +353 51 844 913
CORK OFFICE: 14 St. John's Hill, Carrigrohane, Waterford, W91 W028
PHONE: +353 (0) 21 2034538
EMAIL: info@dbfl.ie
WWW: www.dbfl.ie

PROJECT
BOYNE GREENWAY
DROGHEDA TO MORNINGTON



DRG. TITLE
PROPOSED ROUTE ALIGNMENT SHEET 7 (INCLUDING SAC & SPA)



SCALE: 1:1000 @A1 FILE REF: 170029-2300
DRG. NO. 170029-2307