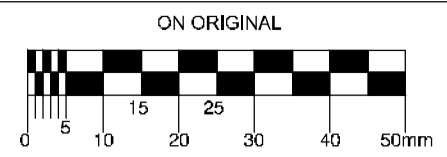


THE PROPOSED ACCESS TO LOCAL BUSINESSES AND PROPERTIES COMPLY WITH THE DMURS VISIBILITY SPLAY 2.4m x 49m SIGHTLINE) AND TII'S RURAL CYCLE MANUAL DN-GEO-03047 (2.0m x 15m). REFER TO DBFL DRAWINGS 170029-2700 AND 170029-2701 INCLUDED IN THE PLANNING PACKAGE.

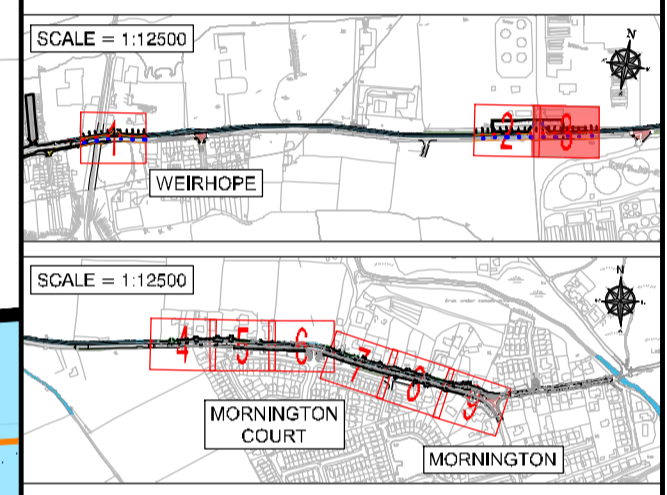
© COPYRIGHT OF THIS DRAWING IS RESERVED BY DBFL CONSULTING ENGINEERS. NO PART SHALL BE REPRODUCED OR TRANSMITTED WITHOUT THEIR WRITTEN PERMISSION.




- NOTES:
- GENERAL NOTES:
1. ALL CO-ORDINATES ARE TO IRISH NATIONAL GRID (BASED ON OS MAPPING)
  2. ALL LEVELS ARE TO ORDNANCE DATUM MALIN HEAD (BASED ON LIDAR SURVEY INFORMATION)
  3. ALL DIMENSIONS IN METRES UNLESS SPECIFIED OTHERWISE

LEGEND:

- TYPE A CONSTRUCTION SECTION BITUMINOUS CONSTRUCTION (ALONGSIDE ROAD)
- PROPOSED FOOTPATH
- PROPOSED HEDGING
- EXISTING RIVER / WATER COURSE
- EXISTING ROAD
- EXISTING FOOTPATH
- RAISED TABLE
- PROPOSED DROP KERB
- PROPOSED WALL
- EXISTING BOUNDARY TREATMENT
- PROPOSED POST AND RAIL BOUNDARY
- PROPOSED WALL RAILING
- EXISTING ROAD LEVEL
- PROPOSED GREENWAY LEVEL
- EIRCODE



KEYPLAN



ORDNANCE SURVEY IRELAND LICENCE  
No EN 0017922  
© ORDNANCE SURVEY IRELAND  
GOVERNMENT OF IRELAND

REV.	DATE	DESCRIPTION	BY	CHKD.
P02	03-03-22	Issued As Part Of RFI	JP	MK
P01	13-01-22	Additional Sheets Added	JP	MK

REQUEST FOR FURTHER INFORMATION

DBFL CONSULTING ENGINEERS LTD

DUBLIN OFFICE: Ormond House, Upper Ormond Quay, Dublin 7, D07 W704  
PHONE: +353 1 400 4300  
FAX: +353 1 400 4350

WATERFORD OFFICE: Salsburgh Terrace, The Atrium, Market Street, Canalside Street, Waterford, X91 W028  
PHONE: +353 51 309 500  
FAX: +353 51 844 913

CORK OFFICE: 14 South Mall, Cork, T12 CT31  
PHONE: +353 (0) 21 200 336

DBFL Consulting Engineers EMAIL: info@dbfl.ie SITE: www.dbfl.ie

PROJECT

BOYNE GREENWAY

DROGHEDA TO MORNINGTON

DRG. TITLE

ACCOMODATION WORKS - LOCAL ACCESS

SHEET 3 OF 9

CLIENT

comhairle chontae na mí  
meath county council

SCALE 1:150 @A1 FILE REF. 170029-2400

DRG. NO. 170029-2402 P02

