





Map Extracted from Ordnance Survey Ireland  
 (OSi) Vector Mapping

**LEGEND**

-  Outline of Areas to be taken in charge pursuant to the Planning and Development Acts 2000 - 2021 & Roads Act 1993
-  Outline of Areas NOT to be taken in charge pursuant to the Planning and Development Acts 2000 - 2021 & Roads Act 1993

Date:- **May 2022**

Municipal District :- **Ratoath**

Location:- **Millerstown Phase 2  
 Kilcock  
 Co. Meath**

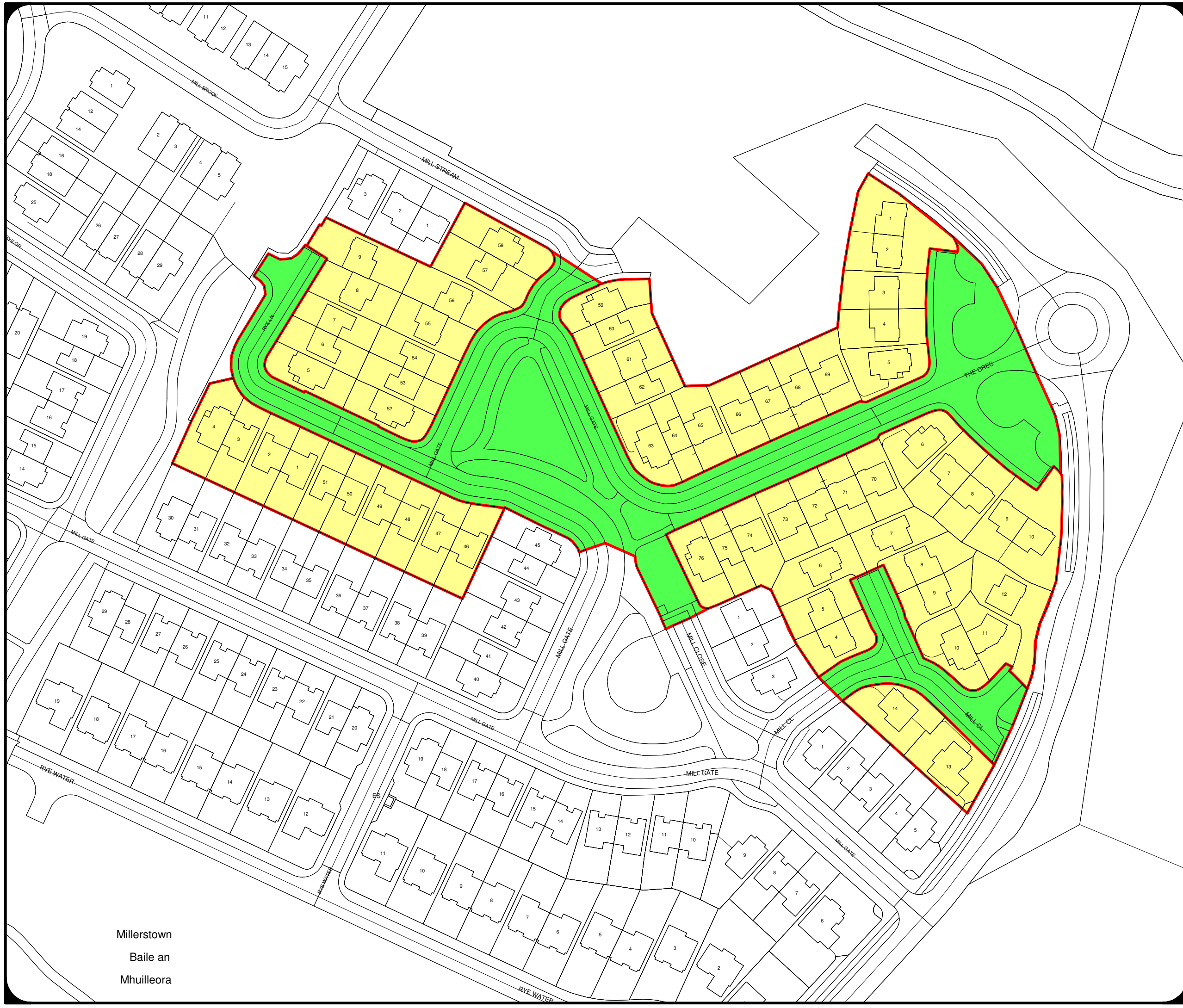
Produced by:- **CG**

Scale:- **NTS**

Note: Details shown on this map is for information purposes only. Further details on any item should be clarified with Meath County Council. This map has been produced by Meath County Council with available Local Authority and Ordnance Survey base data.  
 © Ordnance Survey Ireland & Government of Ireland, Meath CCMA 2014/31  
 NOTE - UNAUTHORISED REPRODUCTION OF THIS MAP INFRINGES STATE COPYRIGHT.

Contact: Planning Department  
 Meath County Council  
 Buvinda House  
 Dublin Road,  
 Navan, Co. Meath  
 C15 Y291  
 Tel: (046) 9097000  
 Fax: (046) 9097001  
 e-mail: [planning@meathcoco.ie](mailto:planning@meathcoco.ie)

**Mapinfo File:**  
 F:\USERS\Planning Enforcement  
 UID - Unauthorised Development



Millerstown  
 Baile an  
 Mhuilleora