





Map Extracted from Ordnance Survey Ireland
(OSi) Vector Mapping

LEGEND

-  Outline of Areas to be taken in charge pursuant to the Planning and Development Acts 2000 - 2021 & Roads Act 1993
-  Outline of Areas NOT to be taken in charge pursuant to the Planning and Development Acts 2000 - 2021 & Roads Act 1993

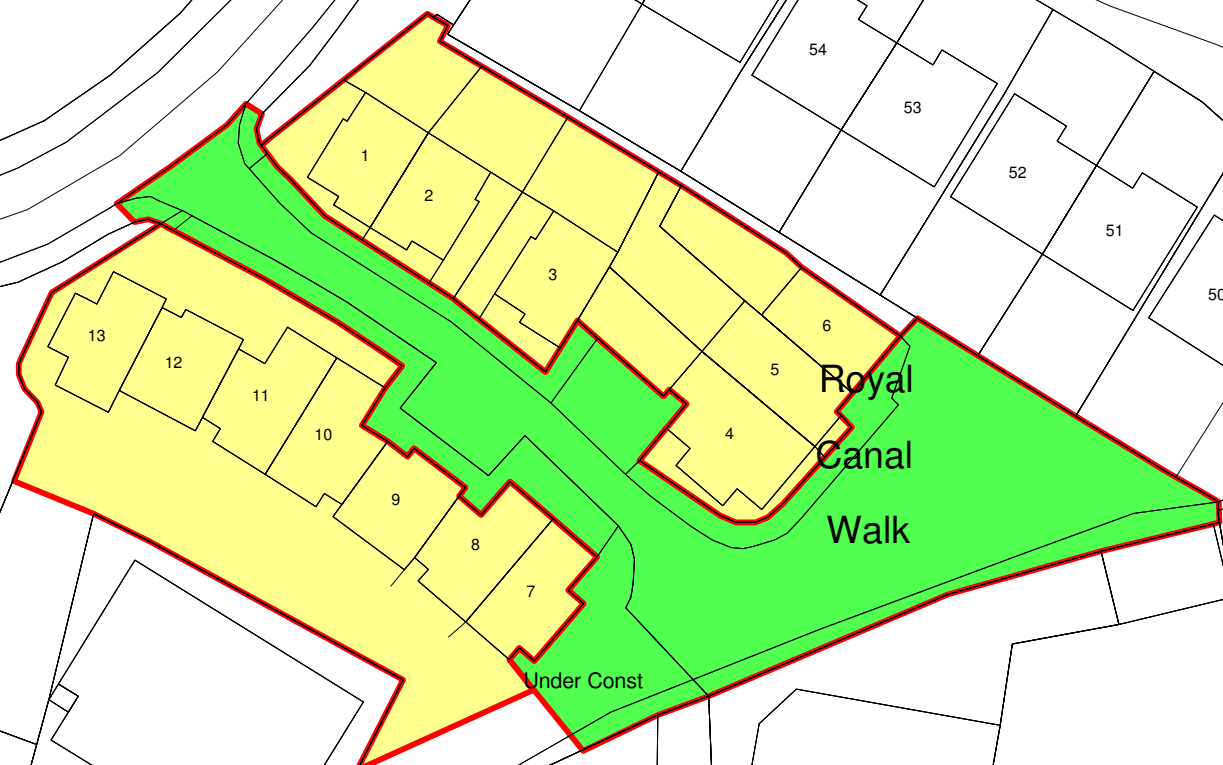
Date:- **May 2022**

Municipal District :- **Trim**

Location:- **Royal Canal Walk
Enfield
Co.Meath**

Produced by:- **CG**

Scale:- **NTS**



Note: Details shown on this map is for information purposes only. Further details on any item should be clarified with Meath County Council. This map has been produced by Meath County Council with available Local Authority and Ordnance Survey base data.
© Ordnance Survey Ireland & Government of Ireland, Meath CCMA 2014/31
NOTE - UNAUTHORISED REPRODUCTION OF THIS MAP INFRINGES STATE COPYRIGHT.

Contact: Planning Department
Meath County Council
Buvinda House
Dublin Road,
Navan, Co. Meath
C15 Y291
Tel: (046) 9097000
Fax: (046) 9097001
e-mail: planning@meathcoco.ie



Mapinfo File:
F:\USERS\Planning Enforcement
UD - Unauthorised Development