


[illegible]

LEGEND :

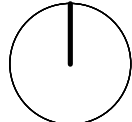
-  Site area of application
-  Site ownership boundary
-  Wayleave
-  Location of Site Notices

NOTES :
---------

No dimensions on this drawing are to be scaled.  
All levels and dimensions on this drawing are to be checked on site. Any discrepancies on this drawing are to be reported to and verified with the architect.  
This drawing is to be read in conjunction with all other application documentation and information as issued.

This is not a construction drawing, it is unsuitable for the purpose of construction and must on no account be used as such.

This drawing is the copyright of Bucholz McEvoy Architects Ltd and may not be copied, altered, or reproduced in any form or passed to a third party without license or written consent.



## PLANNING

drawing SITE LOCATION MAP

drawing no. <b>0314 A1-00</b>	scale 1 : 1000 @ A2	drawn MA	project no. 0314
	date NOV 2022	checked KH	revision

project MEATH COUNTY COUNCIL CHAMBER &amp; OFFICES

client **MEATH COUNTY COUNCIL**

**bucholz**mcevoy**ARCHITECTS**

UNIT C MOUNTPLEASANT BUSINESS CENTRE UPPER MOUNTPLEASANT AVENUE DUBLIN 6 IRELAND  
T +353 1 496 6340 F +353 1 496 6341 INFO@BMCEA.COM WWW.BMCEA.COM