




**LEGEND**

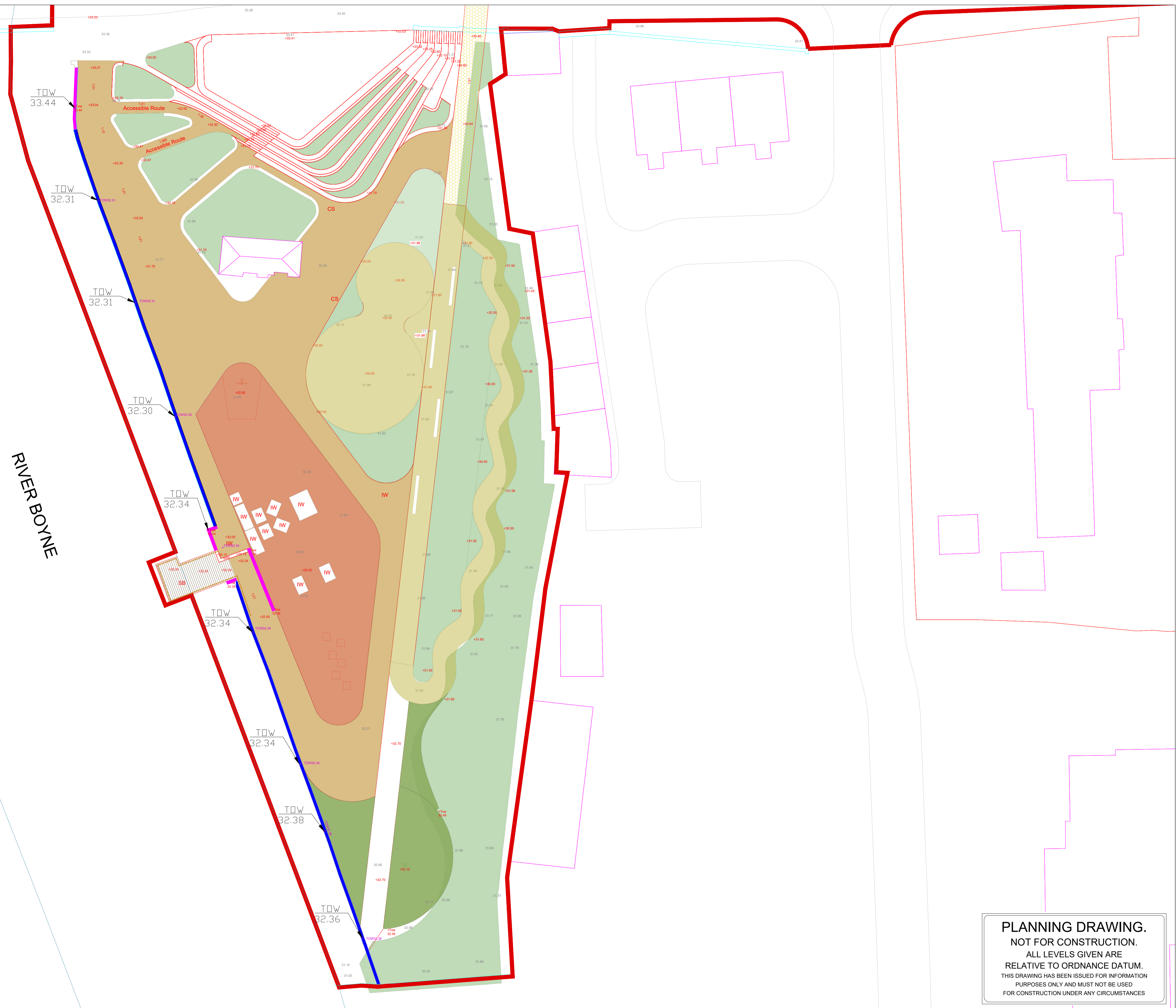
PROPOSED WALL 

EXISTING WALL 

CFRAM-NODE POINT  
0701\_03930



10%AEP LEVEL=31.52  
1% AEP LEVEL=32.24  
0.1%AEP LEVEL= 32.98




**PLANNING DRAWING.**  
NOT FOR CONSTRUCTION.  
ALL LEVELS GIVEN ARE  
RELATIVE TO ORDNANCE DATUM.  
THIS DRAWING HAS BEEN ISSUED FOR INFORMATION  
PURPOSES ONLY AND MUST NOT BE USED  
FOR CONSTRUCTION UNDER ANY CIRCUMSTANCES

- FOR SETTING OUT REFER TO ARCHITECT'S DRAWINGS.
- THIS DRAWING TO BE READ IN CONJUNCTION WITH ALL OTHER ARCHITECTURAL AND ENGINEERING DRAWINGS AND ALL OTHER RELEVANT DRAWINGS AND SPECIFICATIONS.
- DO NOT SCALE THIS DRAWING. USE FIGURED DIMENSIONS ONLY.
- NO PART OF THIS DOCUMENT MAY BE REPRODUCED OR TRANSMITTED IN ANY FORM OR STORED IN ANY RETRIEVAL SYSTEM OF ANY NATURE WITHOUT THE WRITTEN PERMISSION OF O'CONNOR SUTTON CRONIN AS COPYRIGHT HOLDER EXCEPT AS AGREED FOR USE ON THE PROJECT FOR WHICH THE DOCUMENT WAS ORIGINALLY ISSUED.

Rev No.	Date	Revision Note	Drn by	Chkd by
P01	01.12.22	SUITABLE FOR INFORMATION	COR	DP

Rev No.	Date	Revision Note	Drn by	Chkd by



Head Office,  
9 Prussia Street,  
Dublin 7.  
D07 KT57

TEL +353 (0)1 8682000

e: [contactus@ocsc.ie](mailto:contactus@ocsc.ie)  
w: [www.ocsc.ie](http://www.ocsc.ie)

Dublin | London | Belfast | Galway | Cork | Birmingham



Client: MEATH COUNTY COUNCIL  
Project: SPICER'S BAKERY, RAMPARTS CAR PARK AND ANDY BRENNAN PARK PROJECT  
Title: ANDY BRENNAN PARK FLUVIAL FLOOD ASSESSMENT

Code	Originator	Zone	Level	Type	Role	Number	Status	Revision
P340	OCSC	XX	XX	SK	C	0524	S4	P01

Date: 01.12.22 Scale: 1:400 @ A1 Drn by:DP Chkd by:MK Aprvd by:AH