






Map Extracted from Ordnance Survey Ireland (OSi) Vector Mapping

LEGEND

-  Revised Area to be taken in charge pursuant to the Planning and Development Acts 2000 - 2022 & Roads Act 1993
-  Revised Area NOT to be taken in charge pursuant to the Planning and Development Acts 2000 - 2022 & Roads Act 1993
-  Existing Area NOT in charge pursuant to the Planning and Development Acts 2000 - 2022 & Roads Act 1993

Date:-	Jan 2023
Municipal District :-	Ashbourne
Location:-	Archerstown Wood Ashbourne Co. Meath
Produced by:-	CG
Scale:-	NTS

Note: Details shown on this map is for information purposes only. Further details on any item should be clarified with Meath County Council. This map has been produced by Meath County Council with available Local Authority and Ordnance Survey base data.
 © Ordnance Survey Ireland & Government of Ireland, Meath CCMA 2014/31
 NOTE - UNAUTHORISED REPRODUCTION OF THIS MAP INFRINGES STATE COPYRIGHT.

Contact:
 Planning Department
 Meath County Council
 Buvinda House
 Dublin Road,
 Navan, Co. Meath
 C15 Y291

Tel: (046) 9097000
 Fax: (046) 9097001
 e-mail: planning@meathcoco.ie



Mapinfo File:
 F:\USERS\Planning Enforcement
 UD - Unauthorised Development



EXTRACT OF AREA SUBJECT TO THIS TAKING IN CHARGE PROCESS JANUARY 2023