



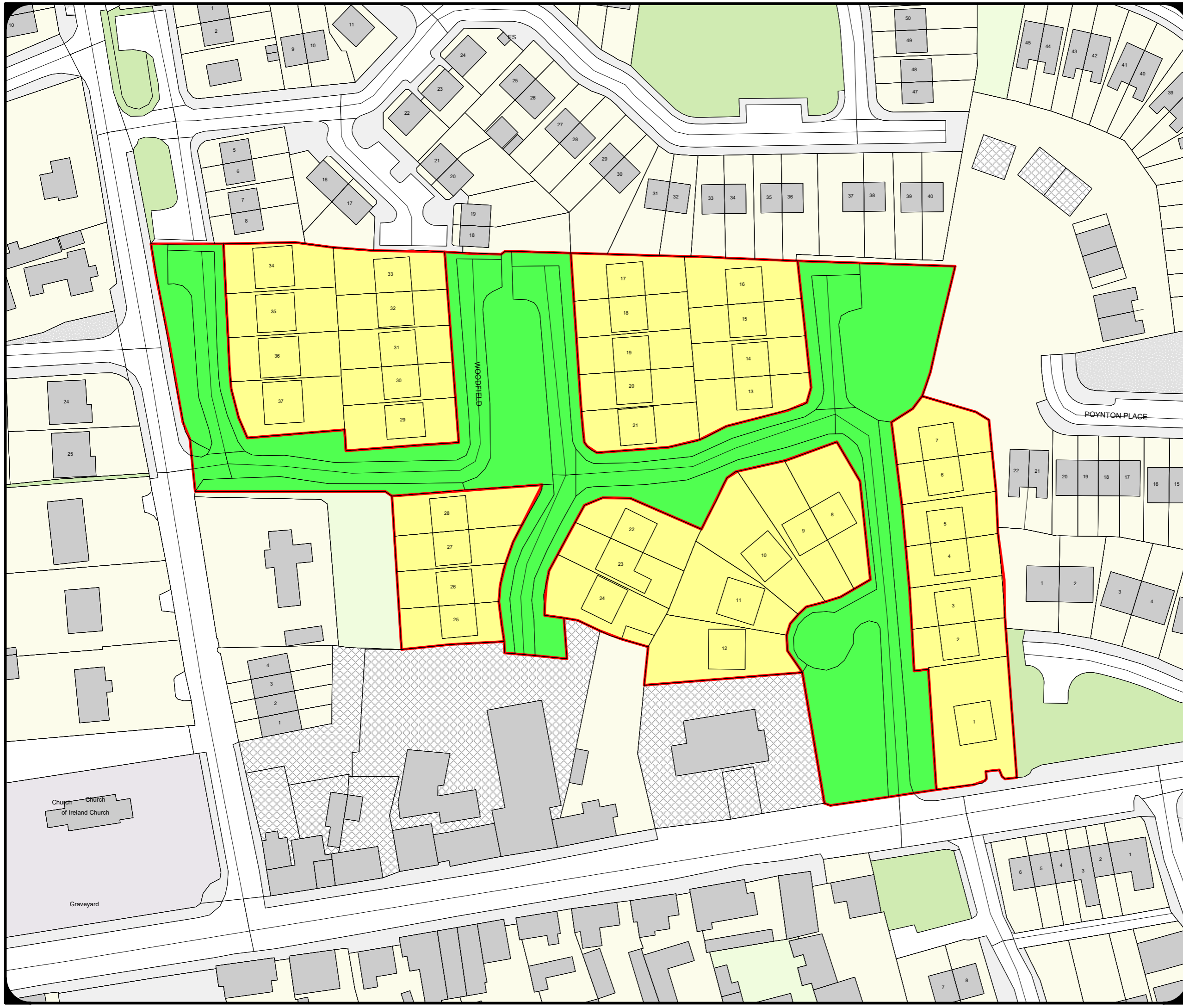
**Meath County Council  
Taking in Charge Housing Estates  
Public Consultation**



Map Extracted from Tailte Eireann  
Vector Mapping

**LEGEND**

-  Outline of Areas to be taken in charge pursuant to the Planning and Development Acts 2000 - 2022 & Roads Act 1993
-  Outline of Areas NOT to be taken in charge pursuant to the Planning and Development Acts 2000 - 2022 & Roads Act 1993



Date:-	<b>April 2023</b>
Municipal District :-	<b>Trim</b>
Location:-	<b>Woodfield Ballivor Co. Meath</b>
Produced by:-	<b>CG</b>
Scale:-	<b>NTS</b>

**Proposed Terms**

**Meath County Council proposes taking the areas shown on the attached map in charge and applying any security held to carry out remedial works, prioritising the most urgent element of works with the security / deposits available.**

Note: Details shown on this map is for information purposes only. Further details on any item should be clarified with Meath County Council. This map has been produced by Meath County Council with available Local Authority and Tailte Eireann base data.  
© National Mapping Division of Tailte Eireann. All rights reserved.  
Licence number CYAL50320677/MeathCountyCouncil  
NOTE - UNAUTHORISED REPRODUCTION OF THIS MAP INFRINGES STATE COPYRIGHT.

Contact:  
Planning Department  
Meath County Council  
Buvinda House  
Dublin Road,  
Navan, Co. Meath  
C15 Y291

Tel: (046) 9097000  
Fax: (046) 9097001  
e-mail: [planning@meathcoco.ie](mailto:planning@meathcoco.ie)